




APPENDIX B


Tables



*This page is
intentionally blank*

Lower Colorado-Lavaca Region Existing Condition Flood Risk Summary Table

ID	RFPG No.	RFPG Name	County	Area of County (acres)	Miles of Stream (miles)	Area of Lakes (acres)	Area of Parks (acres)	Area of Preserves (acres)	Area of Wetlands (acres)	Miles of Dunes (miles)	Miles of Natural Barriers (miles)	Number of Beach Nourishment Areas (count)	Miles of Sea Walls (miles)	Number of Dams (count)2	Miles of Levees (miles)	Number of Low Water Crossings (count)
1	10	Lower Colorado-Lavaca	Austin	92,502	283		1,224		2,096					4		8
2	10	Lower Colorado-Lavaca	Bastrop	508,499	2,078	1,896	7,638		2,315					33		19
3	10	Lower Colorado-Lavaca	Blanco	351,106	1,439	11	5,364		679					3		43
4	10	Lower Colorado-Lavaca	Brazoria	249,114	585	4,030	46,212		54,835	4	24			8	8	2
5	10	Lower Colorado-Lavaca	Brown	597,618	2,244	6,672	2,459		1,556					70		58
6	10	Lower Colorado-Lavaca	Burnet	341,525	1,449	14,982	1,832		1,450					20		69
7	10	Lower Colorado-Lavaca	Caldwell	37,061	171	114			50							1
8	10	Lower Colorado-Lavaca	Calhoun	207,868	561	3,463			23,735			2	4	4	14	2
9	10	Lower Colorado-Lavaca	Callahan	286,648	1,018	404			492					34		5
10	10	Lower Colorado-Lavaca	Coleman	805,718	3,008	9,492			1,602					113		30
11	10	Lower Colorado-Lavaca	Colorado	621,171	2,064	2,723	9,332		6,865					18	9	11
12	10	Lower Colorado-Lavaca	Comanche	19,015	52				19					4		
13	10	Lower Colorado-Lavaca	Concho	329,426	866	6,049			212					40		13
14	10	Lower Colorado-Lavaca	De Witt	92,661	308	432			458					5		4
15	10	Lower Colorado-Lavaca	Eastland	20,067	38	60			42					1		1
16	10	Lower Colorado-Lavaca	Edwards	403,336	1,282				201							1
17	10	Lower Colorado-Lavaca	Fayette	565,871	2,144	3,738	40		2,939					49		22
18	10	Lower Colorado-Lavaca	Fort Bend	112,704	252		237		5,497					2		
19	10	Lower Colorado-Lavaca	Gillespie	656,249	2,587		1,671		677					11		123
21	10	Lower Colorado-Lavaca	Hays	191,595	735	45			636					9		120
22	10	Lower Colorado-Lavaca	Jackson	542,753	1,762	12,494			21,118					6		7
23	10	Lower Colorado-Lavaca	Kendall	19,159	74		6		32							
24	10	Lower Colorado-Lavaca	Kerr	164,390	494				55							4
25	10	Lower Colorado-Lavaca	Kimble	796,754	2,656	72	2,743		1,166					4		64
26	10	Lower Colorado-Lavaca	Lampasas	97,046	310	63	604		130					1		5
27	10	Lower Colorado-Lavaca	Lavaca	614,020	2,280	996			4,850					2		11
28	10	Lower Colorado-Lavaca	Lee	65,161	288	125			243					16		3
29	10	Lower Colorado-Lavaca	Llano	615,962	2,658	17,141	1,417		1,767					10		228
30	10	Lower Colorado-Lavaca	Mason	595,042	2,552		5,286		1,511					1		68
31	10	Lower Colorado-Lavaca	Matagorda	727,093	2,373	14,361	17,317		107,678	76	86	2	27	10	49	4
32	10	Lower Colorado-Lavaca	McCulloch	684,541	2,432	1,914			1,227					40		49
33	10	Lower Colorado-Lavaca	Menard	574,324	1,728	98			422					4		31
34	10	Lower Colorado-Lavaca	Mills	293,110	1,183	225			350					35		12
35	10	Lower Colorado-Lavaca	Real	38,683	107				4							5
36	10	Lower Colorado-Lavaca	Runnels	24,660	92	38			25					1		
37	10	Lower Colorado-Lavaca	San Saba	725,197	2,518	414	4,731		1,074					39		16
38	10	Lower Colorado-Lavaca	Schleicher	347,639	975				8							
39	10	Lower Colorado-Lavaca	Sutton	413,553	1,125	7			20					1		5
40	10	Lower Colorado-Lavaca	Taylor	85,599	313	159			119					11		7
41	10	Lower Colorado-Lavaca	Travis	648,560	2,511	20,366	22,063	1,353	1,495					77	3	272
42	10	Lower Colorado-Lavaca	Victoria	274,520	680	153	333		5,655					2	2	10
43	10	Lower Colorado-Lavaca	Wharton	698,242	2,257	1,751	117		20,265					12	25	21



*This page is
intentionally blank*

Lower Colorado-Lavaca Region Proposed or Ongoing Flood Mitigation Projects


Existing Project ID	RFPG No.	RFPG Name	Project Name	Description	Counties	HUC8s	HUC12s	Watersheds	Project Status	Project Cost	Dedicated Funding for Construction (Yes/No)	Source of Funding	Expected Year of Completion	Anticipated Benefit
10000001	10	Lower Colorado-Lavaca	Junction Dam Repairs and Mitigation	The proposed project will repair the damage to the dam caused during the flood and protect the integrity of the dam for use as a critical municipal water supply for the City of Junction.	Kimble	12090203,12090202,12090204	120902020306,120902030405,120902040201	10000069,10000335,10000464	Ongoing	\$4,120,000	Yes	TWDB	<Null>	Flood mitigation
10000002	10	Lower Colorado-Lavaca	Avenue N at Backbone Creek HMGF Project	This project proposes a two-way bridge to be installed at the Avenue N crossing of Backbone Creek, which will include roadway approaches and a new bridge that is 15 feet higher than the current crossing elevation.	Burnet	12090205	120902050101,120902050103	10000104,10000353	Ongoing	\$895,208	Yes	TWDB	<Null>	Improved emergency service access
10000003	10	Lower Colorado-Lavaca	Backbone Tributary Bypass Channel	In order to produce a significant flood reduction, it was determined that the 100-year discharge from this tributary's upstream sub-basin would need to be diverted to Backbone Creek.	Burnet	12090205	120902050101	10000104	Ongoing	\$1,691,438	Yes	TWDB	<Null>	Flood reduction
10000004	10	Lower Colorado-Lavaca	Wastewater Treatment Plant Relocation out of Floodplain	The proposed project would fully relocate the existing wastewater treatment capacity of 1.5 MGD out of the floodplain.	Burnet	12090205	120902050101	10000104	Ongoing	\$29,694,800	Yes	TWDB	<Null>	Flood mitigation
10000005	10	Lower Colorado-Lavaca	Onion Creek Watershed Study Floodplain and Mapping	The proposed study scope of work would include project management for procured consultant as well as coordination with the County and other participating stakeholders, data collection and hydrology, hydraulic analysis and mapping, conceptual flood mitigation	Hays	12090205,12090206,12100203	120902060306,120902050303,120902050406,120902050401,120902050403,120902050402,120902050404,120902050405,120902050407	10000064,10000519,10000524,10000537,10000539,10000542,10000544,10000545,10000548	Ongoing	\$215,000	Yes	TWDB	2024	Flood risk identification
10000006	10	Lower Colorado-Lavaca	Central Texas Regional Floodplain Studies	Update regulatory floodplains within the City's jurisdiction, including those that extend into neighboring jurisdictions.	Travis	12090205,12070205,12090301	120904020400,120904010307,120904020300,120904020204,120903020205,120904010302,120904010305,120903020206,120904020100,120904010206,120903020201,120904010306,120903020203,120904020201,120904020202,120904020203	10000004,10000012,10000022,10000023,10000035,10000065,10000087,10000109,10000195,10000295,10000296,10000331,10000371,10000403,10000404,10000405	Ongoing	\$4,445,825	Yes	TWDB	2023	Flood risk identification
10000007	10	Lower Colorado-Lavaca	City of Wharton Flood Protection Plan	Phase I includes a Master Drainage Study for the City limits and the Extraterritorial Jurisdiction. Phase II would implement previously designed solutions with considerations from the Master Drainage Study.	Wharton	12100102	121001020308,121001020310	10000184,10000410	Ongoing	\$5,001,157	Yes	TWDB	<Null>	Flood mitigation
10000008	10	Lower Colorado-Lavaca	Keller Branch - Lavaca River Basin Flood Protection Study Option 2	The flood planning study will include development of new hydrologic and hydraulic models, field studies, flood reduction alternative analysis, cost benefit analysis, environmental constraints investigation, and public outreach.	Jackson	12100204,12100402,12100102,12100401,12100202,12100101	120902060306,120902050303,120902050406,120902050401,120902050403,120902050402,120902050404,120902050405,120902050407	10000064,10000519,10000524,10000537,10000539,10000542,10000544,10000545,10000548	Ongoing	\$375,000	Yes	TWDB	2024	Flood risk identification
10000009	10	Lower Colorado-Lavaca	Waterhole Creek - Caney Creek Basin Flood Protection Study	The goal of this study is to reevaluate this entire HUC-10 watershed using more robust unsteady and 2D hydraulic modeling (where needed) coupled with a refined hydrologic analysis utilizing NOAA Atlas 14 precipitation estimates with defined sub-watersheds	Matagorda	12090302,12090401,12090402	120904020400,120904010307,120904020300,120904020204,120903020205,120904010302,120904010305,120903020206,120904020100,120904010206,120903020201,120904010306,120903020203,120904020201,120904020202,120904020203	10000004,10000012,10000022,10000023,10000035,10000065,10000087,10000109,10000195,10000295,10000296,10000331,10000371,10000403,10000404,10000405	Ongoing	\$427,500	Yes	TWDB	2024	Flood risk identification
10000010	10	Lower Colorado-Lavaca	Regional Drainage Study	Develop a regional drainage study.	Matagorda	12090402	120904020300	10000022	Ongoing	\$88,740	Yes	TWDB	<Null>	Flood mitigation
10000011	10	Lower Colorado-Lavaca	Llano & San Saba County Hazard Mitigation Plan	The proposed study scope of work would include project management for procured consultant as well as coordination with the County and other participating stakeholders, data collection and hydrology, hydraulic analysis and mapping.	Llano, San Saba	12090109,12090205,12090201,12090106,12090204,12090110	120904020300	10000022	Ongoing	\$15,974	Yes	TWDB	<Null>	Flood risk identification
10000012	10	Lower Colorado-Lavaca	Travis County Master Flood Plan Phase 1	The Plan involves building off previous efforts initiated by the County and the City of Austin and is broken up into three phases that, once accomplished, will provide mitigation alternatives and updated floodplain mapping based upon Atlas 14	Travis	12090205,12090206,12070205,12100203,12090301	120904020400,120904010307,120904020300,120904020204,120903020205,120904010302,120904010305,120903020206,120904020100,120904010206,120903020201,120904010306,120903020203,120904020201,120904020202,120904020203	10000004,10000012,10000022,10000023,10000035,10000065,10000087,10000109,10000195,10000295,10000296,10000331,10000371,10000403,10000404,10000405	Ongoing	\$1,773,750	Yes	TWDB	2025	Flood risk identification
10000013	10	Lower Colorado-Lavaca	Fallwell Lane, Sand Hill Energy Center and South Austin Regional Wastewater Treatment Plant Access and Flood Potential Mitigation	The Fallwell Lane project includes roadway, levee, floodwall, and stream restoration components to protect Austin Energy's Sand Hill Energy Center (AE-SHEC) and the South Austin Regional (AW-SAR) Wastewater Treatment Plant from the Atlas 14 100-year flood	Travis	12090205	120902050409	10000549	Ongoing	\$22,664,348	Yes	GLO	<Null>	Access to WW after flood
10000014	10	Lower Colorado-Lavaca	City of Elgin Harvey State Mitigation Application	Project will correct the flooding and drainage issues on County Line Road and Central Avenue and Kennedy Street as part of the Drainage Improvements 2020 project.	Bastrop, Travis	12090301	120903010104,120903010105,120903010201,120903010203	10000222,10000223,10000233,10000242	Ongoing	\$10,940,980	Yes	GLO	<Null>	Flood reduction
10000015	10	Lower Colorado-Lavaca	City of Elgin 2016 State Mitigation Application	Removing and disposing 15,000 CY of unclassified excavated material to include any vegetation within the footprint of the proposed steel tank; installing a new 750,000-gallon GSR steel tank with concrete slab	Bastrop, Travis	12090301	120903010104,120903010105,120903010201,120903010203	10000222,10000223,10000233,10000242	Ongoing	\$4,899,840	Yes	GLO	<Null>	Access to clean water during disaster

Existing Project ID	RFPG No.	RFPG Name	Project Name	Description	Counties	HUC8s	HUC12s	Watersheds	Project Status	Project Cost	Dedicated Funding for Construction (Yes/No)	Source of Funding	Expected Year of Completion	Anticipated Benefit
10000016	10	Lower Colorado-Lavaca	West Side Fire Station #1	The addition of this fire station will mitigate the need for those EMS on the east side to cross and assist those on the west side and allow the City to provide a higher level of emergency service to all its residents and businesses.	Bastrop	12090301	120903010206	10000240	Ongoing	\$10,086,334	Yes	GLO	<Null>	Higher level of emergency service to residents and businesses
10000017	10	Lower Colorado-Lavaca	Riverbank Stabilization Project	Improvements along the Colorado River between Bob Bryant Park upstream of the City Center, and Highway 71 at the downstream end will help mitigate these issues and will consist of a variety of stabilization and erosion mitigation improvements	Bastrop	12090301	120903010303,120903010206,120903010204,120903010205	10000211,10000240,10000244,10000245	Proposed	\$13,291,760	No	GLO	<Null>	Flood mitigation
10000018	10	Lower Colorado-Lavaca	Gills Branch Drainage Project	This project will reduce the Gills Branch flooding overflow consists of approximately 4,600 linear feet of channel benching between SH 95 at the upstream end to UPRR at the downstream end to increase the channel capacity to convey the NOAA Atlas 14	Bastrop	12090301	120903010303,120903010206,120903010204,120903010205	10000211,10000240,10000244,10000245	Proposed	\$11,354,908	No	GLO	<Null>	Flood reduction
10000019	10	Lower Colorado-Lavaca	Agnes Road Extension	The extension of Agnes Road will reduce the response time of first responders to rapidly developing areas on the southwest side of the City by providing an alternate route from Fire Station 1 to this southwest area of the City.	Bastrop	12090301	120903010303,120903010206,120903010204,120903010205	10000211,10000240,10000244,10000245	Proposed	\$4,240,329	No	GLO	<Null>	Reduction of the response time of first responders to rapidly developing areas
10000020	10	Lower Colorado-Lavaca	Bastrop County Alum Creek Drainage Project	The proposed improvements- 4 crossings and a detention pond- will increase the accessibility for the roadways to a greater overtopping event percentage from 2 to up to 500 year event.	Bastrop	12090301,12070102	120903010402,120903010401,120903010404,120903010501,120903010206,120903010205,120903010502	10000138,10000227,10000229,10000230,10000240,10000245,10000260	Ongoing	\$13,685,404	Yes	GLO	<Null>	Flood reduction
10000021	10	Lower Colorado-Lavaca	Precinct 3 Drainage Improvements	3 Sites in precinct 3 have been identified as sites that require flood mitigation.	Bastrop	12090301,12100202	120903010302,120903010303,120903010304,120903010309,120903010109,120903010110,120903010206,120903010301,120903010305,120903010306,120903010307,120903010308	10000210,10000211,10000212,10000226,10000235,10000236,10000240,10000246,10000247,10000249,10000250,10000258	Proposed	\$855,352	No	GLO	<Null>	Flood mitigation
10000022	10	Lower Colorado-Lavaca	SH 71 Overpass Improvement Project	Bastrop and Travis Counties have partnered with TxDOT to submit this application for overpasses at three signalized at-grade intersections on SH 71 between East Travis Co. and West Bastrop Co. that achieves a BCA of 1.67.	Bastrop, Travis	12090205,12090301	120903010303,120903010107,120903010108,120903010109,120903010110,120902050409	10000211,10000225,10000234,10000235,10000236,10000549	Proposed	\$100,000,000	No	GLO	<Null>	Flood mitigation
10000023	10	Lower Colorado-Lavaca	Smithville Drainage	The proposed project includes several facets that will help mitigate against flooding.	Bastrop	12090301	120903010404	10000229	Ongoing	\$12,966,541	Yes	GLO	<Null>	Flood mitigation
10000024	10	Lower Colorado-Lavaca	La Grange Drainage Project	For the 2020 GLO CDBG-MIT, the City is applying for improvements that would increase the drainage capacity of the City's system in the areas described above and, in turn, provide much needed flood relief to its citizens.	Fayette	12090301	120903010701,120903010705,120903010706	10000139,10000153,10000154	Proposed	\$10,676,199	No	GLO	<Null>	Flood reduction
10000025	10	Lower Colorado-Lavaca	La Grange Sewer/Water	The project will consist of larger water lines, Station G Water Plant Improvements, new generators at key water wells/plants, larger water & sewer lines along La Fayette Street, raising the River Street Lift Station Wet Well & Electrical and new Water/Sew	Fayette	12090301	120903010701,120903010705,120903010706	10000139,10000153,10000154	Proposed	\$9,822,745	No	GLO	<Null>	Sewer/water system enhancement
10000026	10	Lower Colorado-Lavaca	Flatonia Drainage Project	Culvert and drainage ditch improvements are proposed from just south of the Union Pacific Railroad at US 90 to the north side frontage road of I-10.	Fayette	12100102,12100202	121001020103	10000450	Proposed	\$24,693,176	No	GLO	<Null>	Flood mitigation
10000027	10	Lower Colorado-Lavaca	Flatonia WWTP	City of Flatonia is proposing a new 0.750 MGD mechanical wastewater treatment plant.	Fayette	12100102,12100202	121001020103	10000450	Proposed	\$17,661,946	No	GLO	<Null>	WWTP flood mitigation
10000028	10	Lower Colorado-Lavaca	Flatonia Supplemental WWTP Drainage & Generator Project	The City is submitting an application for improvements including the construction of a perimeter berm and containment curb to mitigate drainage	Fayette	12100102,12100202	121001020103	10000450	Ongoing	\$11,441,180	No	GLO	<Null>	Flood mitigation
10000029	10	Lower Colorado-Lavaca	City of Moulton Drainage Project	City of Moulton proposes to perform approximately 10,400 LF of drainage and street improvements to local collector streets of Arnim Street, Pecan Street, Hackberry Street and Main Street.	Lavaca	12100101	121001010101	10000425	Ongoing	\$4,298,612	Yes	GLO	<Null>	Flood mitigation
10000030	10	Lower Colorado-Lavaca	Schulenburg Drainage Improvements	The proposed project includes several facets that will help mitigate against flooding	Fayette	12100102	121001020102,121001020103,121001020101,121001020104	10000002,10000450,10000452,10000468	Proposed	\$13,143,226	No	GLO	<Null>	Flood mitigation
10000031	10	Lower Colorado-Lavaca	Yoakum Electrical application	Y260 Upgrades: The existing primary conductor is smaller in size to take on the increased demand/loading. Hence, it is proposed to change the primary conductor to 336 ACSR. Several wood poles are either rotten at top or bottom and very old.	De Witt, Lavaca	12100101	121001010204,121001010202,121001010203	10000312,10000314,10000315	Ongoing	\$8,143,546	Yes	GLO	<Null>	Unknown
10000032	10	Lower Colorado-Lavaca	HMGP Supplemental for City of Yoakum	The City of Yoakum would like to mitigate against the effects of lightning strikes, which are a frequent occurrence during high rain/wind events like Hurricanes.	De Witt, Lavaca	12100101	121001010204,121001010202,121001010203	10000312,10000314,10000315	Ongoing	\$999,999	Yes	GLO	<Null>	Lightning strikes mitigation

Existing Project ID	RFPG No.	RFPG Name	Project Name	Description	Counties	HUC8s	HUC12s	Watersheds	Project Status	Project Cost	Dedicated Funding for Construction (Yes/No)	Source of Funding	Expected Year of Completion	Anticipated Benefit
10000033	10	Lower Colorado-Lavaca	Yoakum Water System Improvements	The City's original grant submittal included three projects: a backup electrical generator at the City's only fire station, backup electrical generation for the City water system to be located at Brushy Creek plant to include the primary well	De Witt, Lavaca	12100101	121001010204,121001010202,121001010203	10000312,10000314,10000315	Ongoing	\$999,999	Yes	GLO	<Null>	Lightening protection for critical facilities
10000034	10	Lower Colorado-Lavaca	Columbus - Wastewater Treatment Plant Project	The proposed project is to construct a new diffused-air wastewater treatment unit with dual treatment trains, a new headworks structure, new emergency standby power generator, new sludge drying beds, and all related appurtenances	Colorado	12090302,12090301	120903010712,120903020101	10000166,10000368	Proposed	\$8,840,680	No	GLO	<Null>	WWTP improvement
10000035	10	Lower Colorado-Lavaca	City of Edna	The City of Edna proposes to add multiple levels of mitigation against future hurricanes/ tropical storms/depressions/significant rainfall events through the construction/installation of flood control & detention, street, drainage, water & wastewater impr	Jackson	12100102,12100101	121001020501,121001010402,121001010403	10000304,10000347,10000361	Proposed	\$3,971,701	No	GLO	<Null>	Flood mitigation
10000036	10	Lower Colorado-Lavaca	City of Ganado Harvey State Mitigation Project - Water & Sewer	The City of Ganado will make citywide improvements to the water and wastewater systems to increase mitigation against future flood and storm hazards.	Jackson	12100102	121001020502	10000305	Proposed	\$7,190,056	No	GLO	<Null>	Flood mitigation
10000037	10	Lower Colorado-Lavaca	City of Ganado Harvey State Mitigation Project	The proposed project includes drainage and street improvement activities which together will mitigate against flood damage and hazards.	Jackson	12100102	121001020502	10000305	Ongoing	\$10,046,177	Yes	GLO	<Null>	Flood mitigation
10000038	10	Lower Colorado-Lavaca	Tres Palacios Creek Improvements	The project will mitigate severe flooding as a result of hurricanes, tropical storms, tropical depressions, and riverine flooding events for the benefit population identified within this application.	Wharton	12090302,12100102,12100401	121004010300,120903020204,121001020404,120903020202	10000030,10000036,10000080,10000130	Ongoing	\$14,840,317	Yes	GLO	<Null>	Flood mitigation
10000039	10	Lower Colorado-Lavaca	Wharton County Drainage Improvements	One of the main goals of the Wharton County flood management strategy is to construct more regional detention ponds across the county.	Wharton	12090302,12090401,12100102,12100401,12090402	121004010300,120903020204,121001020404,120903020202	10000030,10000036,10000080,10000130	Proposed	\$6,660,836	No	GLO	<Null>	Flood mitigation
10000040	10	Lower Colorado-Lavaca	City of Wharton Harvey HUD Mitigation Project	The risks to the City of Wharton's wastewater collection system infrastructure include riverine flooding, storms, hurricanes, tropical storms and tropical depressions.	Wharton	12090302,12090401,12090402	120903020202,120904010204,120904010206,120903020201,120903020203,120904020201	1.00001E+47	Proposed	\$27,785,392	No	GLO	<Null>	Flood mitigation
10000041	10	Lower Colorado-Lavaca	Kendleton Evacuation Center	During Hurricane Harvey and extreme flooding of 2015, 2016, & 2017 significant numbers of Kendleton residents were displaced by flooding and / or unable to get to their residences due to road closures as a result of flooding.	Fort Bend	12090401	120904010205,120904010203	10000151,10000275	Proposed	\$3,641,401	No	GLO	<Null>	Flood mitigation
10000042	10	Lower Colorado-Lavaca	City of Kendleton Flood and Infrastructure Improvement Projects	The proposed project will allow for the enhancement of the sewer system and the goal will be to prevent overflow and contamination.	Fort Bend	12090401	120904010205,120904010203	10000151,10000275	Ongoing	\$291,013	No	GLO	<Null>	Flood mitigation
10000043	10	Lower Colorado-Lavaca	City of Wallis Hurricane Harvey State Mitigation Application	The proposed wastewater project will include pipe bursting to replace the 6, 8 and 12-inch diameter pipe with in-situ installation of like diameter high density polyethylene pipe utilizing pipe bursting techniques, to provide a seamless long term replacement	Austin	12090401,12070104	120904010109	10000277	Ongoing	\$5,748,125	Yes	GLO	<Null>	Enhancement of the sewer system
10000044	10	Lower Colorado-Lavaca	Port Lavaca Living Shoreline Coastal Resiliency	This Living Shoreline project will provide different lines of defenses to storm impacts through mitigation actions and natural solutions.	Calhoun	12100402	121004020500,121004020305,121004020400	10000006,10000054,10000056	Ongoing	\$13,645,005	Yes	GLO	<Null>	Storm protection
10000045	10	Lower Colorado-Lavaca	Corporation Ditch Drainage Enhancements	The city has identified improvements to Corporation Ditch as a key drainage mitigation measure that can reduce the accumulation of storm waters at the core of the city and discharge those waters in a safe and environmentally sensitive way.	Calhoun	12100402	121004020500,121004020305,121004020400	10000006,10000054,10000056	Proposed	\$17,214,120	No	GLO	<Null>	Flood mitigation
10000046	10	Lower Colorado-Lavaca	City of La Ward Drainage Improvements	The City of La Ward mitigation will make improvements to the community-wide drainage system and result in increased efficiency in the movement of water and enhance the safety of the roadways for drivers.	Jackson	12100401	121004010200,121004010100	10000028,10000029	Ongoing	\$3,280,106	Yes	GLO	<Null>	Flood mitigation
10000047	10	Lower Colorado-Lavaca	City of Palacios Coastal Resiliency Project	Construction of this living shoreline mitigates the impacts of storm surges and large waves created during tropical events. These resilient structures provide a first line of defense by breaking incoming waves prior to hitting the shoreline.	Matagorda	12100401	121004010500,121004010300	10000005,10000030	Ongoing	\$6,814,726	Yes	GLO	<Null>	Storm protection
10000048	10	Lower Colorado-Lavaca	City of Palacios Harvey State Mitigation Application	The proposed project consists of constructing improvements throughout the City of Palacios to eliminate known flooding areas.	Matagorda	12100401	121004010500,121004010300	10000005,10000030	Ongoing	\$5,014,832	Yes	GLO	<Null>	Flood reduction

Existing Project ID	RFPG No.	RFPG Name	Project Name	Description	Counties	HUC8s	HUC12s	Watersheds	Project Status	Project Cost	Dedicated Funding for Construction (Yes/No)	Source of Funding	Expected Year of Completion	Anticipated Benefit
10000049	10	Lower Colorado-Lavaca	Matagorda County - Blessing CDP Drainage, Water, and Wastewater Collection System Improvements	Due to the impact of rain events on the Town of Blessing, Matagorda County is seeking grant funding for a project that includes improvements to drainage and the water and wastewater systems.	Matagorda	12100401	121004010200,121004010300	10000028,10000030	Ongoing	\$3,111,098	Yes	GLO	<Null>	Flood mitigation
10000050	10	Lower Colorado-Lavaca	Installation of new trunk and branch storm sewers, cleaning and regrading ditches, and installing new driveway culverts to improve drainage in flood prone neighborhoods	The Cottonwood Creek enters the city of Bay City in the North, and winds through the landscape serving as the main natural drainage source for the city. Dry Creek to the East drains some of the land east of Nichols Road and Confluences with Cotton Creek	Matagorda	12090302,12090402	120904020300,120903020206,120904020203	10000022,10000109,10000405	Proposed	\$15,172,500	No	GLO	<Null>	Flood reduction
10000051	10	Lower Colorado-Lavaca	City of Sweeny 2016 Flood HUD Mitigation Project	Mitigation of Sanitary Sewer I&I - The proposed project improvements include the replacement of an existing sanitary sewer trunk line that is known to the City to be a source of infiltration and inflow.	Brazoria	12090401,12090402	120904020400,120904010305,120904010306	10000004,10000087,10000331	Ongoing	\$5,398,293	Yes	GLO	<Null>	WWTP flood mitigation
10000052	10	Lower Colorado-Lavaca	City of Sweeny Harvey HUD Mitigation Project	The proposed project will make significant and necessary improvements to the primary drainage channel that traverses the entire community of Sweeny, Stevenson Slough, the city's primary source of repetitive flooding.	Brazoria	12090401,12090402	120904020400,120904010305,120904010306	10000004,10000087,10000331	Proposed	\$8,457,753	No	GLO	<Null>	Flood mitigation
10000053	10	Lower Colorado-Lavaca	West Columbia Drainage Improvements and Flood-proofing Sanitary Sewer	This project will make extensive improvements to the seven (7) major drainage channels that are responsible for providing drainage to the entire City of West Columbia.	Brazoria	12090401,12070104	120904010305	10000087	Proposed	\$5,346,397	No	GLO	<Null>	Flood mitigation
10000054	10	Lower Colorado-Lavaca	City-wide Wastewater and Sanitary Sewer Improvements	This project will make improvements to the municipal wastewater treatment and collection system in order to mitigate damages from previous storms and prevent the occurrence of damages from future disasters.	Brazoria	12090401,12070104	120904010307,120904010306	10000012,10000331	Ongoing	\$3,176,375	Yes	GLO	<Null>	WWTP flood mitigation
10000055	10	Lower Colorado-Lavaca	Ditch grading and culvert replacement to improve neighborhood drainage, mitigating future flood events	The Village of Jones Creek drainage improvements project includes the following actions: Smith Street Proposed improvements on this street include removing approximately 750 linear feet of existing culverts.	Brazoria	12090401	120904010308,120904010307	10000003,10000012	Proposed	\$4,535,552	No	GLO	<Null>	Flood reduction
10000056	10	Lower Colorado-Lavaca	Texas Historical Commission & Brazoria County Joint Mitigation Application	The Texas Historical Commission and the Brazoria County Parks proposes a phased project to assess, design, and build both service and emergency spillways and implement drainage improvements to the Columbia Lakes Reservoir	Brazoria	12040204,12090401,12040205,12070104,12090402	120904010308,120904020400,120904010307,120904020500,120904010302,120904010303,120904010304,120904010305,120904020100,120904010301,120904010306	10000003,10000004,10000012,10000061,10000065,10000085,10000086,10000087,10000195,10000311,10000331	Proposed	\$999,999	No	GLO	<Null>	Flood mitigation
10000057	10	Lower Colorado-Lavaca	Calhoun County Bayou and Highway Drainage Improvements	This project will address flooding along Hwy 35, the main artery in Port Lavaca and improve two of the four major drainage channels in Port Lavaca.	Calhoun	12100303,12100204,12100402,12100404,12100403,12100401,12100101,12100405	121004010500,121004020500,121004030200,121004030100,121004010200,121004010100,121004020303,121004020305,121004020304,121004020400,121004020206,121001010404	10000005,10000006,10000007,10000027,10000028,10000029,10000050,10000054,10000055,10000056,10000059,10000451	Proposed	\$14,786,938	No	GLO	<Null>	Flood mitigation
10000058	10	Lower Colorado-Lavaca	Calhoun County-Seadrift Drainage Improvements	This project will increase the resiliency of the existing drainage system in Seadrift.	Calhoun	12100303,12100204,12100402,12100404,12100403,12100401,12100101,12100405	121004010500,121004020500,121004030200,121004030100,121004010200,121004010100,121004020303,121004020305,121004020304,121004020400,121004020206,121001010404	10000005,10000006,10000007,10000027,10000028,10000029,10000050,10000054,10000055,10000056,10000059,10000451	Proposed	\$11,305,233	No	GLO	<Null>	Flood mitigation
10000059	10	Lower Colorado-Lavaca	Memorial Medical Center Hospital Facility Improvements	This project will make Memorial Medical Center Hospital more resilient and better able to reliably function during and after weather disasters. Due to its age, the hospital has significant areas of concern that do not meet current health and safety codes.	Calhoun	12100402	121004020305	10000054	Proposed	\$10,472,814	No	GLO	<Null>	Critical facility resilience
10000060	10	Lower Colorado-Lavaca	Fiber Loop Communication Improvement	This project will increase the resiliency of the county-wide emergency communication system with the installation of dark fiber optic cable and the purchase of hand-held and vehicle-mounted communication devices.	Calhoun	12100303,12100204,12100402,12100404,12100403,12100401,12100101,12100405	121004010500,121004020500,121004030200,121004030100,121004010200,121004010100,121004020303,121004020305,121004020304,121004020400,121004020206,121001010404	10000005,10000006,10000007,10000027,10000028,10000029,10000050,10000054,10000055,10000056,10000059,10000451	Ongoing	\$20,132,640	Yes	GLO	<Null>	Emergency communication system resilience
10000061	10	Lower Colorado-Lavaca	Brazos River Stabilization - Evacuation Route - MULTI-JURISDICTIONAL APPLICATION	Protection of the evacuation route from future riverbank erosion	Brazoria, Fort Bend	12040204,12090401,12040104,12040205,12070104	120904010302,120904010303,120904010205,120904010203,120904010109,120904010206,120904010207,120904010301	10000065,10000085,10000151,10000275,10000277,10000295,10000310,10000311	Proposed	\$96,907,992	No	GLO	<Null>	Protection of the evacuation route from future riverbank erosion
10000062	10	Lower Colorado-Lavaca	Bastrop County Flood Protection Planning Studies - Phase 6	The flood planning study will include development of new hydrologic and hydraulic models, field studies, flood reduction alternative analysis, cost benefit analysis, environmental constraints investigation, and public outreach.	Bastrop	12070205,12090301,12070102,12100202	120904020400,120904010307,120904020300,1209040204,120903020205,120904010302,120904010305,120903020206,120904020100,120904010206,120903020201,120904010306,120903020203,120904020201,120904020202,120904020203	10000004,10000012,10000022,10000023,10000035,10000065,10000087,10000109,10000195,10000295,10000296,10000331,10000371,10000403,10000404,10000405	Ongoing	\$1,125,000	Yes	TWDB	2024	Flood risk identification


Existing Project ID	RFPG No.	RFPG Name	Project Name	Description	Counties	HUC8s	HUC12s	Watersheds	Project Status	Project Cost	Dedicated Funding for Construction (Yes/No)	Source of Funding	Expected Year of Completion	Anticipated Benefit
10000063	10	Lower Colorado-Lavaca	Caldwell County Flood Protection Planning	The flood planning study will include development of new hydrologic and hydraulic models, field studies, flood reduction alternative analysis, cost benefit analysis, environmental constraints investigation, and public outreach.	Caldwell	12090205,12100203,12090301,12100202	120903010302,120903010304,120903010301,120903010305,120902050405,120902050407	10000210,10000212,10000246,10000247,10000545,10000548	Ongoing	\$731,250	Yes	TWDB	2024	Flood risk identification



*This page is
intentionally blank*

Lower Colorado-Lavaca Region Existing Condition Flood Risk Summary Table


ID	RFPG No.	RFPG Name	County	1% Annual Chance Flood Risk										0.2% Annual Chance Flood Risk						Possible Flood Prone Areas							Average SVI of features in floodplain or flood prone areas									
				Area in Flood Planning Region (sqmi)	Area in Floodplain (sqmi)	Number of Structures in Floodplain	Residential Structures in Floodplain	Population (daytime)	Population (nighttime)	1% Population	Roadway Stream Crossings (#)	Roadways Segments (miles)	Agricultural Areas (sqmi)	Critical Facilities (#)	Area in 0.2% Floodplain (sqmi)	Number of Structures in 0.2% Floodplain	Residential Structures in 0.2% Floodplain	0.2% Population	0.2% Roadway Stream Crossings (#)	0.2% Roadways Segments (miles)	0.2% Agricultural Areas (sqmi)	0.2% Critical Facilities (#)	Area (sqmi)	Number of Structures in Flood Prone Area	Residential Structures in Flood Prone Area	Population in Flood Prone Area		Roadway Stream Crossings in Flood Prone Area (#)	Roadways Segments in Flood Prone Area (miles)	Agricultural Areas in Flood Prone Area (sqmi)	Critical Facilities in Flood Prone Area (#)					
1	10	Lower Colorado-Lavaca	Austin	145	18	216	124	337	261	337	79	18	16	1	18	216	124	337	79	18	16	1													0.68	
2	10	Lower Colorado-Lavaca	Bastrop	795	138	3,312	2,587	11,081	4,087	11,081	464	103	108	9	169	4,980	3,941	14,798	539	147	135	13													0.46	
3	10	Lower Colorado-Lavaca	Blanco	549	42	294	181	592	275	592	127	6	40		51	423	250	752	133	8	48													0.35		
4	10	Lower Colorado-Lavaca	Brazoria	389	233	7,737	5,901	6,932	11,719	6,932	183	220	58	10	254	9,289	7,155	8,081	202	256	67	10													0.56	
5	10	Lower Colorado-Lavaca	Brown	934	131	3,110	2,239	7,235	5,078	7,235	367	120	114	5	131	3,110	2,239	7,235	367	120	114	5													0.42	
6	10	Lower Colorado-Lavaca	Burnet	534	52	2,831	2,221	5,131	4,433	5,131	254	34	26	4	58	4,543	3,712	7,065	264	47	30	5													0.43	
7	10	Lower Colorado-Lavaca	Caldwell	58	8	99	62	113	86	113	34	4	7		9	135	87	155	37	5	8														0.57	
8	10	Lower Colorado-Lavaca	Calhoun	325	79	2,016	1,753	2,110	1,889	2,110	42	63	27		156	4,397	3,706	4,767	72	142	78	2													0.68	
9	10	Lower Colorado-Lavaca	Callahan	448	79	685	341	651	703	651	208	42	73		88	929	501	980	228	54	82														0.38	
10	10	Lower Colorado-Lavaca	Coleman	1,259	236	604		410	358	410	644	135	217		265	821		459	681	168	245														0.43	
11	10	Lower Colorado-Lavaca	Colorado	971	194	2,103	1,079	3,616	2,176	3,616	366	119	165	8	214	2,934	1,570	4,493	380	153	182	8													0.60	
12	10	Lower Colorado-Lavaca	Comanche	30	4	6		2	2	2	14	3	3		4	6		2	15	4	4														0.20	
13	10	Lower Colorado-Lavaca	Concho	515	96	67	20	46	26	46	195	44	90		108	91	25	55	202	54	101														0.53	
14	10	Lower Colorado-Lavaca	De Witt	145	20	80	48	118	59	118	78	18			20	80	48	118	78	18																0.63
15	10	Lower Colorado-Lavaca	Eastland	31	5	13	1	4	10	4	22	4	5		6	15	2	5	22	5	6														0.59	
16	10	Lower Colorado-Lavaca	Edwards	630	94	94	15	25	50	25	118	18	92		102	122	26	42	120	20	101														0.47	
17	10	Lower Colorado-Lavaca	Fayette	884	177	1,978	1,164	5,526	1,930	5,526	447	90	146	6	202	2,614	1,518	6,478	491	121	169	6													0.46	
18	10	Lower Colorado-Lavaca	Fort Bend	176	39	582	393	628	536	628	69	26	24		46	836	598	1,028	69	31	29														0.62	
19	10	Lower Colorado-Lavaca	Gillespie	1,025	117	863	308	885	792	885	555	10	112	3	139	1,542	588	1,702	586	12	133	3													0.35	
21	10	Lower Colorado-Lavaca	Hays	299	20	581	377	1,437	852	1,437	138	16	19	2	22	810	545	1,844	142	19	21	2													0.13	
22	10	Lower Colorado-Lavaca	Jackson	848	177	2,128	1,600	2,488	2,813	2,488	218	99	111	3	203	3,041	2,312	3,516	230	131	134	3													0.57	
23	10	Lower Colorado-Lavaca	Kendall	30	1	1		0	0	0	5		1		1	7		1	5		1														0.46	
24	10	Lower Colorado-Lavaca	Kerr	257	17	51	4	18	49	18	14	0	17		18	58	5	25	16	0	18														0.50	
25	10	Lower Colorado-Lavaca	Kimble	1,245	213	1,156	297	829	523	829	538	36	205		232	1,478	403	1,073	555	44	223	1													0.38	
26	10	Lower Colorado-Lavaca	Lampasas	152	29	161	21	63	81	63	54	16	27		32	177	24	71	57	19	30														0.47	
27	10	Lower Colorado-Lavaca	Lavaca	959	159	1,171	593	1,579	796	1,579	536	1	133	2	159	1,455	737	2,255	537	1	133	4													0.48	
28	10	Lower Colorado-Lavaca	Lee	102	14	167	83	377	182	377	52	11	12		17	237	118	490	55	14	15														0.51	
29	10	Lower Colorado-Lavaca	Llano	962	100	2,739	2,078	3,718	3,199	3,718	344	15	70	4	120	5,559	4,297	7,806	405	38	87	10													0.37	
30	10	Lower Colorado-Lavaca	Mason	930	172	878	227	635	643	635	477	33	167	1	193	1,076	274	756	490	39	187	1													0.28	
31	10	Lower Colorado-Lavaca	Matagorda	1,136	457	7,016	4,944	10,581	5,970	10,581	247	183	194	6	631	12,556	8,925	20,548	339	386	334	22													0.54	
32	10	Lower Colorado-Lavaca	McCulloch	1,070	188	578	158	1,212	437	1,212	415	54	181	5	213	744	215	1,456	444	67	204	5													0.50	
33	10	Lower Colorado-Lavaca	Menard	897	148	896	450	1,256	578	1,256	203	12	145	5	161	1,015	494	1,356	213	15	158	5													0.54	
34	10	Lower Colorado-Lavaca	Mills	458	80	180	84	212	96	212	264	43	76		90	222	106	314	282	51	86														0.51	
35	10	Lower Colorado-Lavaca	Real	60	8	19	1	10	19	10	12		8		9	21	1	10	13		8														0.53	
36	10	Lower Colorado-Lavaca	Runnels	39	5	6		0	2	0	12	2	5		6	7		0	12	2	6														0.16	
37	10	Lower Colorado-Lavaca	San Saba	1,133	222	982	202	1,039	758	1,039	511	140	213	2	247	1,257	241	1,360	533	170	238	2													0.52	
38	10	Lower Colorado-Lavaca	Schleicher	543	89	64	6	15	35	15	85	5	87		98	71	9	18	91	6	95														0.53	
39	10	Lower Colorado-Lavaca	Sutton	646	88	94	5	12	26	12	111	7	86		97	101	6	19	113	8	95														0.65	
40	10	Lower Colorado-Lavaca	Taylor	134	19	189	158	175	171	175	86	22	18		19	189	158	175	86	22	18														0.20	
41	10	Lower Colorado-Lavaca	Travis	1,013	154	14,180	10,460	60,519	32,698	60,519	1,719	254	93	12	184	24,278	18,544	115,810	1,904	417	111	27													0.34	
42	10	Lower Colorado-Lavaca	Victoria	429	69	776	521	2,432	1,519	2,432	141	0	58	3	71	1,111	769	3,079	144	0	60	3													0.44	
43	10	Lower Colorado-Lavaca	Wharton	1,091	335	7,121	5,093	15,781	11,325	15,781	442	367	277	8	389	9,748	6,970	24,130	472	472	325	20													0.74	
		Totals		24,275	4,526	67,824	45,799	149,830	97,242	149,830	10,890	2,374	3,544	99	5,252	102,301	71,243	244,664	11,703	3,285	4,154	158	0	0	0	0	0	0	0	0	0	0	0	0	0.47	



*This page is
intentionally blank*

Lower Colorado-Lavaca Region Future Condition Flood Risk Summary Table

ID	RFPG No.	RFPG Name	County	1% Annual Chance Flood Risk									0.2% Annual Chance Flood Risk							Possible Flood Prone Areas										
				Area in Flood Planning Region (sqmi)	Area in Floodplain (sqmi)	Number of Structures in Floodplain	Residential Structures in Floodplain	1% Population	Roadway Stream Crossings (#)	Roadway Segments (miles)	Agricultural Areas (sqmi)	Critical Facilities (#)	Area in 0.2% Floodplain (sqmi)	Number of Structures in 0.2% Floodplain	Residential Structures in 0.2% Floodplain	0.2% Population	0.2% Roadway Stream Crossings (#)	0.2% Roadway Segments (miles)	0.2% Agricultural Areas (sqmi)	0.2% Critical Facilities (#)	Area (sqmi)	Number of Structures in Flood Prone Area	Residential Structures in Flood Prone Area	Population in Flood Prone Area	Roadway Stream Crossings in Flood Prone Area (#)	Roadway Segments in Flood Prone Area (miles)	Agricultural Areas in Flood Prone Area (sqmi)	Critical Facilities in Flood Prone Area (#)	Average SVI of features in floodplain or flood prone areas	
1	10	Lower Colorado-Lavaca	Austin	145	22	264	154	413	80	21	19	1	22	264	154	413	81	21	19	1									0.67	
2	10	Lower Colorado-Lavaca	Bastrop	795	167	4,980	3,941	14,795	538	146	134	15	210	8,213	6,559	21,869	743	250	172	19									0.47	
3	10	Lower Colorado-Lavaca	Blanco	549	51	424	251	754	135	20	48		60	540	982	148	24	58											0.35	
4	10	Lower Colorado-Lavaca	Brazoria	389	261	9,563	7,304	8,303	209	267	70	10	273	10,841	8,251	10,580	224	308	75	11									0.55	
5	10	Lower Colorado-Lavaca	Brown	934	140	3,856	2,836	8,005	376	136	122	5	141	4,107	2,994	8,759	378	142	123	5									0.41	
6	10	Lower Colorado-Lavaca	Burnet	534	60	4,974	4,090	7,525	273	79	31	6	68	6,877	5,794	9,856	290	117	37	6									0.40	
7	10	Lower Colorado-Lavaca	Caldwell	58	9	135	87	155	38	5	8		12	262	170	294	70	11	10										0.57	
8	10	Lower Colorado-Lavaca	Calhoun	325	156	4,397	3,706	4,767	72	142	79	2	167	5,182	4,312	5,817	90	171	85	2									0.67	
9	10	Lower Colorado-Lavaca	Callahan	448	88	929	501	980	229	54	82	1	99	1,095	579	1,132	271	76	92	1									0.38	
10	10	Lower Colorado-Lavaca	Coleman	1,259	265	822		460	686	168	245	1	293	1,012	1	575	819	218	272	1									0.43	
11	10	Lower Colorado-Lavaca	Colorado	971	226	3,166	1,686	4,903	389	174	194	10	241	3,930	2,110	5,657	418	211	207	12									0.59	
12	10	Lower Colorado-Lavaca	Comanche	30	4	6		2	15	4	4		5	11		3	21	6	4										0.20	
13	10	Lower Colorado-Lavaca	Concho	515	108	91	25	55	206	62	101		117	112	27	86	230	77	110										0.53	
14	10	Lower Colorado-Lavaca	De Witt	145	24	133	78	202	88	19	21		24	133	78	202	88	19	21										0.63	
15	10	Lower Colorado-Lavaca	Eastland	31	6	15	2	5	22	5	6		7	19	2	5	25	7	7										0.59	
16	10	Lower Colorado-Lavaca	Edwards	630	102	122	26	42	120	31	101		115	144	31	48	132	34	113										0.47	
17	10	Lower Colorado-Lavaca	Fayette	884	205	2,669	1,544	6,536	504	145	172	6	237	3,782	2,119	7,884	642	211	201	7									0.42	
18	10	Lower Colorado-Lavaca	Fort Bend	176	47	947	669	1,102	76	40	31		51	1,095	769	1,316	81	51	33										0.62	
19	10	Lower Colorado-Lavaca	Gillespie	1,025	139	1,542	588	1,702	601	131	133	3	153	1,787	681	1,931	632	144	146	3									0.35	
21	10	Lower Colorado-Lavaca	Hays	299	22	810	545	1,844	146	19	21	2	24	942	648	2,227	157	22	23	2									0.13	
22	10	Lower Colorado-Lavaca	Jackson	848	211	3,125	2,362	3,650	245	168	142	3	245	4,050	2,989	5,020	271	224	172	3									0.56	
23	10	Lower Colorado-Lavaca	Kendall	30	1	7		1	5	0	1		1	9		1	6	0	1										0.46	
24	10	Lower Colorado-Lavaca	Kerr	257	19	58	5	25	16	3	18	1	19	59	5	26	16	3	18	1									0.50	
25	10	Lower Colorado-Lavaca	Kimble	1,245	232	1,478	403	1,073	564	208	223	1	267	1,960	611	1,951	609	275	256	4									0.41	
26	10	Lower Colorado-Lavaca	Lampasas	152	32	177	24	71	59	19	30		36	234	32	87	70	23	34										0.47	
27	10	Lower Colorado-Lavaca	Lavaca	959	186	1,880	951	2,880	564	144	158	4	186	1,972	988	3,172	564	145	158	5									0.48	
28	10	Lower Colorado-Lavaca	Lee	102	17	237	118	490	56	14	15		21	391	198	895	74	22	19										0.52	
29	10	Lower Colorado-Lavaca	Ullano	962	120	5,562	4,299	7,807	415	111	87	11	138	8,020	6,187	10,821	467	179	103	13									0.34	
30	10	Lower Colorado-Lavaca	Mason	930	193	1,076	274	756	492	108	187	1	222	1,246	311	855	567	134	216	1									0.28	
31	10	Lower Colorado-Lavaca	Matagorda	1,136	670	13,612	9,484	21,569	362	446	366	24	720	16,761	11,782	27,036	451	575	407	30									0.57	
32	10	Lower Colorado-Lavaca	McCulloch	1,070	213	744	215	1,456	448	106	204	6	242	1,038	342	1,723	539	143	233	7									0.50	
33	10	Lower Colorado-Lavaca	Menard	897	161	1,015	494	1,356	213	71	158	6	183	1,229	582	1,534	258	92	179	6									0.54	
34	10	Lower Colorado-Lavaca	Mills	458	90	222	106	314	282	51	86		107	358	169	471	329	66	103										0.52	
35	10	Lower Colorado-Lavaca	Real	60	9	21	1	10	15	3	8		10	21	1	10	18	3	9										0.53	
36	10	Lower Colorado-Lavaca	Runnels	39	6	7		0	12	2	6		7	8		0	16	3	6										0.15	
37	10	Lower Colorado-Lavaca	San Saba	1,133	247	1,257	241	1,360	536	170	238	3	286	1,726	305	1,723	591	211	276	4									0.54	
38	10	Lower Colorado-Lavaca	Schleicher	543	98	71	9	18	91	24	96		107	84	12	28	116	30	105										0.53	
39	10	Lower Colorado-Lavaca	Sutton	646	97	101	6	19	113	37	95		109	148	10	37	123	46	107										0.65	
40	10	Lower Colorado-Lavaca	Taylor	134	20	198	166	192	86	23	19		20	198	166	192	86	23	19										0.20	
41	10	Lower Colorado-Lavaca	Travis	1,013	174	24,490	18,699	117,784	1,484	388	103	31	206	35,870	28,081	156,886	1,702	579	124	37									0.32	
42	10	Lower Colorado-Lavaca	Victoria	429	71	1,112	770	3,080	145	57	60	3	81	1,740	1,294	5,248	158	83	69	4									0.43	
43	10	Lower Colorado-Lavaca	Wharton	1,091	416	10,341	7,385	25,165	504	533	349	20	433	11,814	8,500	28,817	529	621	363	24									0.73	
Totals				24,275	5,385	106,636	74,045	251,626	11,510	4,353	4,269	176	5,963	139,284	98,181	326,169	13,100	5,599	4,785	209	0	0	0	0	0	0	0	0	0	0.47



*This page is
intentionally blank*

Lower Colorado-Lavaca Region Existing Floodplain Management Practices

Entity Name ¹	Entity County	Floodplain management regulations (Yes/ No/ Unknown) ¹	Adopted minimum regulations pursuant to Texas Water Code Section 16.3145? (Yes/ No) ¹	NFIP Participant (Yes/ No) ¹	Higher Standards Adopted (Yes/ No) ²	Floodplain Management Practices (Strong/Moderate/ Low/None) ²	Level of enforcement of practices (High/Moderate/ Low/ None) ²	Existing Stormwater or Drainage Fee (Yes/No) ²	Web Link to Entity Regulations ²
Austin County	Austin	Yes	Yes	Yes				No	Austin County, TX, Article 1 Flood Damage Prevention Order
Wallis	Austin	Yes	Yes	Yes				No	Wallis, TX, Ordinance No. 110A Flood Damage Prevention
Bastrop County	Bastrop	Yes	Yes	Yes	Yes	Strong	Moderate	No	Bastrop County, TX Floodplain Management
Bastrop	Bastrop	Yes	Yes	Yes	Yes	Moderate	Moderate	No	Bastrop, TX, Article 3.17 Flood Damage Prevention
Elgin	Bastrop	Yes	Yes	Yes	Yes			No	Elgin, TX, Chapter 20 Article II Flood Damage Prevention
Smithville	Bastrop	Yes	Yes	Yes				No	Smithville, TX, Article 3.04 Floodplain Management
Blanco County	Blanco	Yes	Yes	Yes		Low	Moderate	No	
Johnson City	Blanco	Yes	Yes	Yes				No	Johnson City, TX, Article 3.04 Flood Damage Prevention
Round Mountain	Blanco	No	No	No				No	
Brazoria County	Brazoria	Yes	Yes	Yes	Yes	Strong	High	No	Brazoria County, TX Floodplain Department
Brazoria	Brazoria	Yes	Yes	Yes				No	
Jones Creek	Brazoria	Yes	Yes	Yes				No	
West Columbia	Brazoria	Yes	Yes	Yes	Yes			No	West Columbia, TX Floodplain Regulations Code of Ordinances
Brown County	Brown	Yes	Yes	Yes		Strong	High	No	
Bangs	Brown	Yes	Yes	Yes				No	Bangs, TX Article 3.03 Flood Damage Prevention
Blanket	Brown	Yes	Yes	Yes				No	
Brownwood	Brown	Yes	Yes	Yes	Yes			No	
Early	Brown	Yes	Yes	Yes	Yes	Low	Low	No	Early, TX, Division 5-1, Flood Damage Prevention and Protection
Burnet County	Burnet	Yes	Yes	Yes	Yes	Moderate	Moderate	No	Burnet County, TX Article 1 Flood Damage Prevention Order
Burnet	Burnet	Yes	Yes	Yes				No	Burnet, TX Ordinance 2016-33 Flood Damage Prevention
Cottonwood Shores	Burnet	Yes	Yes	Yes				No	Cottonwood Shores, TX, Article 4.06 Flood Damage Prevention
Granite Shoals	Burnet	Yes	Yes	Yes				No	Granite Shoals, TX, Chapter 20 Flood Prevention
Highland Haven	Burnet	Yes	Yes	Yes	Yes			No	Highland Haven, TX Ordinance 101 Floodplain Management
Marble Falls	Burnet	Yes	Yes	Yes	Yes	Strong	High	No	Marble Falls, TX Division 5.2 Flood Damage Prevention
Meadowlakes	Burnet	Yes	Yes	Yes	Yes			No	Meadowlakes, TX Chapter 18 Flood Damage Prevention
Caldwell County	Caldwell	Yes	Yes	Yes				No	Caldwell County, TX Development Ordinance
Calhoun County	Calhoun	Yes	Yes	Yes	Yes	Moderate	Moderate	No	Calhoun County, TX Article 1 Flood Damage Prevention Order
Point Comfort	Calhoun	Yes	Yes	Yes				No	Point Comfort, TX Chapter 14 Article III Flood Damage Prevention
Port Lavaca	Calhoun	Yes	Yes	Yes				No	Port Lavaca, TX Chapter 12 Article III Flood Damage Prevention
Callahan County	Callahan	Yes	Yes	Yes		Low	Low	No	
Cross Plains	Callahan	No	No	No				No	
Coleman County	Coleman	Yes	Yes	Yes				No	
Coleman	Coleman	Yes	Yes	Yes				No	Coleman, TX, Article 3.07 Flood Damage Prevention
Novice	Coleman	No	No	No				No	
Santa Anna	Coleman	No	No	No				No	
Colorado County	Colorado	Yes	Yes	Yes	Yes	Strong	Moderate	No	Colorado County, TX Floodplain Management
Columbus	Colorado	Yes	Yes	Yes		Moderate	Moderate	No	Columbus, TX Article 3.08 Flood Damage Prevention
Eagle Lake	Colorado	Yes	Yes	Yes	Yes			No	Eagle Lake, TX, Article 3.06 Flood Damage Prevention
Weimar	Colorado	Yes	Yes	Yes				No	Weimar, TX, Article 3.06 Floodplain Management
Comanche County	Comanche	Yes	Yes	Yes				No	
Concho County	Concho	Yes	Yes	Yes				No	
Eden	Concho	Yes	Yes	Yes				No	
DeWitt County	De Witt	Yes	Yes	Yes				No	DeWitt County, TX Article 1 Flood Damage Prevention Order
Eastland County	Eastland	Yes	Yes	Yes				No	Eastland County, TX Article 1 Flood Damage Prevention Order
Edwards County	Edwards	No	No	No				No	
Rocksprings	Edwards	Yes	Yes	Yes				No	
Fayette County	Fayette	Yes	Yes	Yes	Yes	Moderate	Low	No	Fayette County, Texas Floodplain Management
Carmine	Fayette	Yes	Yes	Yes				No	
Fayetteville	Fayette	Yes	Yes	Yes				No	

TABLE 6: EXISTING FLOODPLAIN MANAGEMENT PRACTICES


Entity Name ¹	Entity County	Floodplain management regulations (Yes/ No/ Unknown) ¹	Adopted minimum regulations pursuant to Texas Water Code Section 16.3145? (Yes/ No) ¹	NFIP Participant (Yes/ No) ¹	Higher Standards Adopted (Yes/ No) ²	Floodplain Management Practices (Strong/Moderate/ Low/None) ²	Level of enforcement of practices (High/Moderate/ Low/ None) ²	Existing Stormwater or Drainage Fee (Yes/No) ²	Web Link to Entity Regulations ²
Flatonia	Fayette	Yes	Yes	Yes				No	Flatonia, TX Article 3.07 Flood Damage Prevention
La Grange	Fayette	Yes	Yes	Yes	Yes	Moderate	Moderate	No	La Grange, TX, Article 3.12 Flood Damage Prevention
Round Top	Fayette	Yes	Yes	Yes		Low	High	No	Round Top, TX, Ordinance No 44 Flood Damage Prevention
Schulenburg	Fayette	Yes	Yes	Yes				No	Schulenburg, TX, Article 3.07 Flood Damage Prevention
Fort Bend County	Fort Bend	Yes	Yes	Yes				No	Fort Bend County, TX Flood Damage Prevention Regulations
Beasley	Fort Bend	Yes	Yes	Yes				No	Beasley, TX Ordinance 2001-2-Flood Damage Prevention
Kendleton	Fort Bend	Yes	Yes	Yes				No	
Needville	Fort Bend	Yes	Yes	Yes				No	Needville, TX Chapter 38 Flood Prevention
Gillespie County	Gillespie	Yes	Yes	Yes		Moderate	Low	No	Gillespie County, TX
Fredericksburg	Gillespie	Yes	Yes	Yes	Yes			Yes	Fredericksburg, TX Chapter 5 Article XI Flood Damage Prevention
Gonzales County	Gonzales	Yes	Yes	Yes				No	Gonzales, TX Article 1 Flood Damage Prevention Order
Hays County	Hays	Yes	Yes	Yes				No	Hays County, TX Floodplain Information
Bear Creek	Hays	Yes	Yes	Yes				No	Bear Creek, TX Ordinance No 180219.001 Flood Prevention Ordinance
Buda	Hays	Yes	Yes	Yes	Yes	Moderate	Moderate	No	Buda, TX Unified Development Code
Dripping Springs	Hays	Yes	Yes	Yes				No	
Hays	Hays	Yes	Yes	Yes				No	
Mountain City	Hays	Yes	Yes	Yes				No	
Jackson County	Jackson	Yes	Yes	Yes	Yes	Strong	High	No	Jackson County, TX Residential Floodplain Overview Program
Edna	Jackson	Yes	Yes	Yes				No	Edna, TX, Article 3.06 Flood Damage Prevention
Ganado	Jackson	Yes	Yes	Yes				No	Ganado, TX, Article 3.8 Flood Damage Prevention Regulations
La Ward	Jackson	Yes	Yes	Yes				No	
Kendall County	Kendall	Yes	Yes	Yes				No	Kendall County, TX Order No. 11-8-2010 Development Rules and Regulations
Kerr County	Kerr	Yes	Yes	Yes				No	Kerr County, TX Subdivision Rules & Regulations
Kimble County	Kimble	Yes	Yes	Yes				No	
Junction	Kimble	Yes	Yes	Yes				No	Junction, TX Article 3.09 Flood Damage Prevention
Lampasas County	Lampasas	Yes	Yes	Yes				No	Lampasas County, TX Subdivision Regulations
Lometa	Lampasas	No	No	No				No	
Lavaca County	Lavaca	Yes	Yes	Yes				No	Lavaca County, TX Article 1 Flood Damage Prevention Ordinance
Hallettsville	Lavaca	Yes	Yes	Yes				No	Hallettsville, TX, Article 3.5 Flood Damage Prevention Regulations
Moulton	Lavaca	Yes	Yes	Yes				No	
Shiner	Lavaca	Yes	Yes	Yes				No	Shiner, TX, Article 3.07 Flood Damage Prevention
Yoakum	Lavaca	Yes	Yes	Yes	Yes			No	Yoakum, TX Chapter 16 Article II Flood Prevention and Control
Lee County	Lee	Yes	Yes	Yes				No	Lee County, TX Article 1 Flood Damage Prevention Ordinance
Giddings	Lee	Yes	Yes	Yes				No	Giddings, TX, Article 3.14 Flood Damage Prevention
Llano County	Llano	Yes	Yes	Yes	Yes			No	Llano County, TX Flood Damage Prevention Order
Horseshoe Bay	Llano	Yes	Yes	Yes				No	Horseshoe Bay, TX, Article 3.05 Flood Damage Prevention
Llano	Llano	Yes	Yes	Yes	Yes			No	Llano, TX, Chapter 46 Article III Flood Damage Prevention
Sunrise Beach Village	Llano	Yes	Yes	Yes				No	
Mason County	Mason	Yes	Yes	Yes				No	
Mason	Mason	Yes	Yes	Yes				No	
Matagorda County	Matagorda	Yes	Yes	Yes	Yes			No	
Bay City	Matagorda	Yes	Yes	Yes	Yes			No	Bay City, TX Chapter 46 Article II Flood Damage Prevention
Palacios	Matagorda	Yes	Yes	Yes	Yes			No	Palacios, TX Article 3.10 Flood Damage Prevention
Sweeny	Matagorda	Yes	Yes	Yes				No	Sweeny, TX, Chapter 153 Flood Hazard Prevention
McCulloch County	McCulloch	No	No	No				No	
Brady	McCulloch	Yes	Yes	Yes	Yes	Low	Low	No	Brady, TX Article 3.05 Flood Damage Prevention
Melvin	McCulloch	No	No	No				No	
Menard County	Menard	Yes	Yes	Yes				No	
Menard	Menard	Yes	Yes	Yes				No	
Mills County	Mills	Yes	Yes	Yes		None	None	No	Mills County, TX Article 1 Flood Damage Prevention Court Order
Goldthwaite	Mills	No	No	No	Yes			No	
Mullin	Mills	No	No	No				No	

TABLE 6: EXISTING FLOODPLAIN MANAGEMENT PRACTICES

Entity Name ¹	Entity County	Floodplain management regulations (Yes/ No/ Unknown) ¹	Adopted minimum regulations pursuant to Texas Water Code Section 16.3145? (Yes/ No) ¹	NFIP Participant (Yes/ No) ¹	Higher Standards Adopted (Yes/ No) ²	Floodplain Management Practices (Strong/Moderate/ Low/None) ²	Level of enforcement of practices (High/Moderate/ Low/ None) ²	Existing Stormwater or Drainage Fee (Yes/No) ²	Web Link to Entity Regulations ²
Real County	Real	Yes	Yes	Yes				No	Real County, TX Floodplain Ordinance
Runnels County	Runnels	Yes	Yes	Yes				No	
San Saba County	San Saba	Yes	Yes	Yes				No	San Saba County, TX Order No 2015-1 Flood Damage Prevention
Richland Springs	San Saba	No	No	No				No	
San Saba	San Saba	Yes	Yes	Yes		Moderate	High	No	San Saba, TX, Article 3.04 Flood Damage Prevention
Schleicher County	Schleicher	Yes	Yes	Yes				No	
Sutton County	Sutton	Yes	Yes	Yes				No	
Taylor County	Taylor	Yes	Yes	Yes				No	Taylor County, TX Article IX Flood Plain Requirements
Lawn	Taylor	No	No	No				No	
Travis County	Travis	Yes	Yes	Yes	Yes	Strong	High	No	Travis County, TX Chapter 464 Regulations for Floodplain Management
Austin	Travis	Yes	Yes	Yes	Yes	Strong	High	Yes	Austin, TX Floodplain Management and Regulations
Bee Cave	Travis	Yes	Yes	Yes	Yes	Moderate	Low	No	Bee Cave, TX, Article 24.03 Flood Damage Prevention
Briarcliff	Travis	Yes	Yes	Yes				No	Briarcliff, TX Floodplain Ordinance
Creedmoor	Travis	Yes	Yes	Yes				No	
Jonestown	Travis	Yes	Yes	Yes	Yes			No	Jonestown, TX, Article 3.06 Flood Damage Prevention
Lago Vista	Travis	Yes	Yes	Yes	Yes			No	Lago Vista, TX Article 3.9 Flood Regulations
Lakeway	Travis	Yes	Yes	Yes	Yes			No	Lakeway, TX, Article 24.03 Flood Hazard Prevention
Manor	Travis	Yes	Yes	Yes				No	Manor, TX Article 3.07 Flood Damage Prevention
Mustang Ridge	Travis	Yes	Yes	Yes				No	
Pflugerville	Travis	Yes	Yes	Yes	Yes	Moderate	High	No	Pflugerville, TX, Chapter 151 Flood Damage Prevention
Point Venture	Travis	Yes	Yes	Yes	Yes	Strong	High	No	Point Venture, TX Article 4.05 Flood Damage Prevention
Rollingwood	Travis	Yes	Yes	Yes				No	Rollingwood, TX Chapter 103 Article III Flood Damage Prevention
San Leanna	Travis	Yes	Yes	Yes				No	
Sunset Valley	Travis	Yes	Yes	Yes	Yes	Low		Yes	Sunset Valley, TX Chapter 5 Flood Loss Control
The Hills	Travis	Yes	Yes	Yes	Yes			No	The Hills, TX, Article 4.02 Flood Damage Prevention
Volente	Travis	Yes	Yes	Yes				No	Volente, TX Resolution No 2003-R-07 Flood Damage Prevention Resolution
Webberville	Travis	No	No	No		Moderate	Low	No	Webberville, TX, Ordinance No 2006-05 Flood Damage Prevention
West Lake Hills	Travis	Yes	Yes	Yes				No	West Lake Hills, TX, Chapter 26 Flood Damage Prevention
Victoria County	Victoria	Yes	Yes	Yes				No	Victoria County, TX Floodplain
Victoria	Victoria	Yes	Yes	Yes				No	Victoria, TX Article V Provisions for Flood Hazard Reduction
Wharton County	Wharton	Yes	Yes	Yes				No	Wharton County, TX Article 1 Flood Damage Prevention Ordinance
East Bernard	Wharton	Yes	Yes	Yes	Yes			No	East Bernard, TX Subdivision Policy 11-2 Flood Damage Prevention
El Campo	Wharton	Yes	Yes	Yes	Yes			No	El Campo, TX, Article 3.04 Flood Damage Prevention
Wharton	Wharton	Yes	Yes	Yes	Yes			No	Wharton, TX Chapter 18 Article VI Flood Damage Prevention
Lavaca-Navidad River Authority	Multiple	No	No	No	No	No	No	No	
Lower Colorado River Authority	Multiple	No	No	No	No	No	No	No	Highland Lakes Watershed Ordinance
Upper Colorado River Authority	Multiple	No	No	No	No	No	No	No	

¹ At a minimum, the RFPs must list all counties, cities and communities in the region with flood related authority in the region and identify whether entity they have any established floodplain management practices.

² RFPs are not required to provide information for these fields and may choose to leave these fields blank.



*This page is
intentionally blank*

Lower Colorado-Lavaca Region Flood Mitigation and Floodplain Management Goals

Goal ID	RFPG Number	RFPG Name	Goal	Term of Goal (Short Term, Long Term)	Target Year (2033, 2053)	Extent	Measurement Method	Residual Risk	Overarching Goal	Associated Goal IDs
10000001	10	Lower Colorado-Lavaca	Increase the number of public outreach and educational communications and activities conducted by the RFPG to improve awareness of flood hazards and the benefits of flood planning in the Flood Planning Region. Goal = 260 communications over the next two cycles.	Short Term (10-year)	2033	Entire RFPG	Number of public communications (emails, social media, news blasts, public service announcements, educational packets, etc.)	Depends on lack of reach, lack of attention to detail, and misunderstanding.	Education and Outreach	NA
10000002	10	Lower Colorado-Lavaca	Increase the number of public outreach and educational communications and activities conducted by the RFPG to improve awareness of flood hazards and the benefits of flood planning in the Flood Planning Region. Maintain short-term goal.	Long Term (30-year)	2053	Entire RFPG	Number of public communications (emails, social media, news blasts, public service announcements, educational packets, etc.)	Depends on lack of reach, lack of attention to detail, and misunderstanding.	Education and Outreach	NA
10000003	10	Lower Colorado-Lavaca	Increase the number of cities and counties which utilize real-time data from regional or local flood monitoring systems (e.g., LCRA Hydromet, City of Austin Early Warning System) to enhance flood warning, readiness, and other preparedness activities. Establish a baseline through a survey of flood monitoring system users.	Short Term (10-year)	2033	Entire RFPG	Number of cities and counties which utilize real-time data from flood monitoring systems to improve flood preparedness.	Depends on public response to flood warnings	Flood Warning and Readiness	NA
10000004	10	Lower Colorado-Lavaca	Increase the number of cities and counties which utilize real-time data from regional or local flood monitoring systems (e.g., LCRA Hydromet, City of Austin Early Warning System) to enhance flood warning, readiness, and other preparedness activities. Increase from baseline.	Long Term (30-year)	2053	Entire RFPG	Number of cities and counties which utilize real-time data from flood monitoring systems to improve flood preparedness.	Depends on public response to flood warnings	Flood Warning and Readiness	NA
10000005	10	Lower Colorado-Lavaca	Increase the number of cities and counties that have updated watershed models and floodplain maps to reflect current data (e.g., Atlas 14 revised rainfall data). Increase number from 7 with an additional 60.	Short Term (10-year)	2033	Entire RFPG	Number of cities and counties that have updated watershed models and floodplain maps.	Risk associated with the floodplains may change over time (science and technology changes)	Flood Studies and Analysis	NA
10000006	10	Lower Colorado-Lavaca	Increase the number of cities and counties that have updated watershed models and floodplain maps to reflect current data (e.g., Atlas 14 revised rainfall data). Increase number from 67 with an additional 40.	Long Term (30-year)	2053	Entire RFPG	Number of cities and counties that have updated watershed models and floodplain maps.	Risk associated with the floodplains may change over time (science and technology changes)	Flood Studies and Analysis	NA
10000007	10	Lower Colorado-Lavaca	Increase the number of cities and counties that have evaluated priority flood risk areas and risk reduction measures (e.g., alternatives analysis and preliminary engineering). Increase number from 49 with an additional 26.	Short Term (10-year)	2033	Entire RFPG	Number of cities and counties that identify risk reduction measures.	Risk associated with the floodplains may change over time (science and technology changes)	Flood Studies and Analysis	NA
10000008	10	Lower Colorado-Lavaca	Increase the number of cities and counties that have evaluated priority flood risk areas and risk reduction measures (e.g., alternatives analysis and preliminary engineering). Increase number from 75 with an additional 40.	Long Term (30-year)	2053	Entire RFPG	Number of cities and counties that identify risk reduction measures.	Risk associated with the floodplains may change over time (science and technology changes)	Flood Studies and Analysis	NA
10000009	10	Lower Colorado-Lavaca	Increase the number of counties with digital flood insurance rate maps (DFIRMs) that reflect current conditions. Increase number from 19 with an additional 5.	Short Term (10-year)	2033	Entire RFPG	Number of counties that have digital flood insurance rate maps (DFIRMS).	Risk associated with the floodplains may change over time (science and technology changes)	Flood Studies and Analysis	NA
10000010	10	Lower Colorado-Lavaca	Increase the number of counties with digital flood insurance rate maps (DFIRMs) that reflect current conditions. Increase number from 24 with an additional 10.	Long Term (30-year)	2053	Entire RFPG	Number of counties that have digital flood insurance rate maps (DFIRMS).	Risk associated with the floodplains may change over time (science and technology changes)	Flood Studies and Analysis	NA
10000011	10	Lower Colorado-Lavaca	Increase the number of cities and counties participating in the National Flood Insurance Program (NFIP). Obtain 100% NFIP participation.	Short Term (10-year)	2033	Entire RFPG	Number of cities and counties that are participating in the NFIP.	Depends on the local community's floodplain management policies and political leaders	Flood Prevention	NA
10000012	10	Lower Colorado-Lavaca	Increase the number of cities and counties participating in the National Flood Insurance Program (NFIP). Maintain 100% NFIP participation.	Long Term (30-year)	2053	Entire RFPG	Number of cities and counties that are participating in the NFIP.	Depends on the local community's floodplain management policies and political leaders	Flood Prevention	NA
10000013	10	Lower Colorado-Lavaca	Increase the number of cities and counties that have adopted higher standards over and above NFIP minimum standards, including regulating to one or more feet above the Base Flood Elevation (BFE) for existing 1% annual chance event (100-year) conditions. Increase number from 40 with an additional 20.	Short Term (10-year)	2033	Entire RFPG	Number of cities and counties that regulate with higher standards (e.g., regulating to Base Flood Elevation (BFE) + 1 as part of the regulatory framework).	Depends on the local community's floodplain management policies and political leaders	Flood Prevention	NA

TABLE 11: FLOOD MITIGATION AND FLOODPLAIN MANAGEMENT GOALS

Goal ID	RFPG Number	RFPG Name	Goal	Term of Goal (Short Term, Long Term)	Target Year (2033, 2053)	Extent	Measurement Method	Residual Risk	Overarching Goal	Associated Goal IDs
10000014	10	Lower Colorado-Lavaca	Increase the number of cities and counties that have adopted higher standards over and above NFIP minimum standards, including regulating to one or more feet above the Base Flood Elevation (BFE) for existing 1% annual chance event (100-year) conditions. Increase number from 60 with an additional 20.	Long Term (30-year)	2053	Entire RFPG	Number of cities and counties that regulate with higher standards (e.g., regulating to Base Flood Elevation (BFE) + 1 as part of the regulatory framework).	Depends on the local community's floodplain management policies and political leaders	Flood Prevention	NA
10000015	10	Lower Colorado-Lavaca	Increase the number of cities and counties that have adopted regulations to reduce the risk from localized flooding. Establish a baseline.	Short Term (10-year)	2033	Entire RFPG	Number of cities and counties that have local drainage protection requirements in their development code.	Depends on the local community's floodplain management policies and political leaders	Flood Prevention	NA
10000016	10	Lower Colorado-Lavaca	Increase the number of cities and counties that have adopted regulations to reduce the risk from localized flooding. Increase baseline.	Long Term (30-year)	2053	Entire RFPG	Number of cities and counties that have local drainage protection requirements in their development code.	Depends on the local community's floodplain management policies and political leaders	Flood Prevention	NA
10000017	10	Lower Colorado-Lavaca	Increase the number of cities and counties which provide alternate compliance options that allow or incentivize nature-based solutions to reduce future flood risk. Establish a baseline.	Short Term (10-year)	2033	Entire RFPG	Number of entities that allow/incentivize nature-based solutions as part of alternate compliance.	Depends on the local community's floodplain management policies, enforcement and political leaders	Flood Prevention	NA
10000018	10	Lower Colorado-Lavaca	Increase the number of cities and counties which provide alternate compliance options that allow or incentivize nature-based solutions to reduce future flood risk. Increase baseline.	Long Term (30-year)	2053	Entire RFPG	Number of entities that allow/incentivize nature-based solutions as part of alternate compliance.	Depends on the local community's floodplain management policies, enforcement and political leaders	Flood Prevention	NA
10000019	10	Lower Colorado-Lavaca	Increase the number of cities and counties in the flood planning region considering the 1% annual chance (100-year) floodplain on the entity's future land use plans and development regulations. Establish a baseline.	Short Term (10-year)	2033	Entire RFPG	Number of cities and counties that consider 100-year floodplains on land use maps and development regulations.	Depends on the local community's floodplain management policies, enforcement and political leaders	Flood Prevention	NA
10000020	10	Lower Colorado-Lavaca	Increase the number of cities and counties in the flood planning region considering the 1% annual chance (100-year) floodplain on the entity's future land use plans and development regulations. Increase baseline.	Long Term (30-year)	2053	Entire RFPG	Number of cities and counties that consider 100-year floodplains on land use maps and development regulations.	Depends on the local community's floodplain management policies, enforcement and political leaders	Flood Prevention	NA
10000021	10	Lower Colorado-Lavaca	Reduce the number of structures at risk of flooding through property/easement acquisitions, relocations, flood-proofing, and/or elevation. Reduce 68,000 structures in 1% ACE by 1,000 structures.	Short Term (10-year)	2033	Entire RFPG	Number of at-risk structures mitigated by acquisitions, relocations, flood-proofing, and/or elevation.	Depends on level of application and/or participation in the non-structural solutions.	Non-Structural Flood Infrastructure Projects	NA
10000022	10	Lower Colorado-Lavaca	Reduce the number of structures at risk of flooding through property/easement acquisitions, relocations, flood-proofing, and/or elevation. Reduce 67,000 structures in 1% ACE by 1,500 structures.	Long Term (30-year)	2053	Entire RFPG	Number of at-risk structures mitigated by acquisitions, relocations, flood-proofing, and/or elevation.	Depends on level of application and/or participation in the non-structural solutions.	Non-Structural Flood Infrastructure Projects	NA
10000023	10	Lower Colorado-Lavaca	Increase the acreage of publicly protected open space in perpetuity to reduce future impacts of flooding through property buyouts, land conservation easements, acquisitions, or other comparable means. Increase 133,000 acres by 15%.	Short Term (10-year)	2033	Entire RFPG	Acreage of preserved land in the region.	Depends on level of application and/or participation in the non-structural solutions.	Non-Structural Flood Infrastructure Projects	NA
10000024	10	Lower Colorado-Lavaca	Increase the acreage of publicly protected open space in perpetuity to reduce future impacts of flooding through property buyouts, land conservation easements, acquisitions, or other comparable means. Increase by additional 25%.	Long Term (30-year)	2053	Entire RFPG	Acreage of preserved land in the region.	Depends on level of application and/or participation in the non-structural solutions.	Non-Structural Flood Infrastructure Projects	NA
10000025	10	Lower Colorado-Lavaca	Reduce the number of structures and critical facilities at risk of flooding by implementing structural flood mitigation projects. Reduce by 1,000 structures and 3 critical facilities.	Short Term (10-year)	2033	Entire RFPG	Number of at-risk structures mitigated by structural flood mitigation projects.	Depends on flood infrastructure improvements design capacity	Structural Flood Infrastructure Projects	NA
10000026	10	Lower Colorado-Lavaca	Reduce the number of structures and critical facilities at risk of flooding by implementing structural flood mitigation projects. Reduce by additional 1,500 structures and 5 critical facilities.	Long Term (30-year)	2053	Entire RFPG	Number of at-risk structures mitigated by structural flood mitigation projects.	Depends on flood infrastructure improvements design capacity	Structural Flood Infrastructure Projects	NA
10000027	10	Lower Colorado-Lavaca	Increase the number of entities that mitigate flood risk at vulnerable roadways or waterways (e.g., low-water crossings, irrigation canals). Establish a baseline.	Short Term (10-year)	2033	Entire RFPG	Number of entities that mitigate low-water crossings or vulnerable roadways or waterways.	Depends on flood infrastructure improvements design capacity	Structural Flood Infrastructure Projects	NA
10000028	10	Lower Colorado-Lavaca	Increase the number of entities that mitigate flood risk at vulnerable roadways or waterways (e.g., low-water crossings, irrigation canals). Increase baseline.	Long Term (30-year)	2053	Entire RFPG	Number of entities that mitigate low-water crossings or vulnerable roadways or waterways.	Depends on flood infrastructure improvements design capacity	Structural Flood Infrastructure Projects	NA

Lower Colorado-Lavaca Region Potential Flood Management Evaluations Identified by RFPG

FME ID	RFPG Number	RFPG Name	FME Name	Description	Associated Goals	Counties	HUC8s	HUC12s	Watershed Name	Study Type	FME Area (sqmi)	Flood Risk Type	Sponsor	Entities with Oversight	Emergency Need	Estimated Study Cost	Potential Funding (Sources and Amount)	Estimated number of structures at flood risk	Habitable structures at flood risk	Estimated Population at flood risk	Critical facilities at flood risk (#)	Number of low water crossings at flood risk (#)	Estimated number of road closures (#)	Estimated length of roads at flood risk (Miles)	Estimated active farm & ranch land at flood risk (acres)	Existing or Anticipated Models (year)	Existing or Anticipated Maps (year)
101000001	10	Lower Colorado-Lavaca	Willow-Gazley Local Drainage Alternative 3	Drainage System Improvements	10000025	Bastrop	12090301	-	Lower Colorado-Cummins	Project Planning	0.67	Riverine	Volente MUD	Multiple	No	\$250,000	Yes, Unknown	0	0	0	0	0	0	0.00	0.00	Yes, Unknown	Yes, Unknown
101000002	10	Lower Colorado-Lavaca	Shiloh Road Bridge West of State HWY 304	Upgrade flow capacity	10000027	Bastrop	12090301	-	Lower Colorado-Cummins	Project Planning	1.74	Riverine	Bastrop	Multiple	No	\$100,000	Yes, Unknown	1	1	2	0	0	0	0.15	56.04	Yes, Unknown	Yes, Unknown
101000003	10	Lower Colorado-Lavaca	Willie May Way in Precinct 4 at Trib	Replace CMPs with larger multi-box culvert	10000027	Bastrop	12090301	-	Lower Colorado-Cummins	Project Planning	0.27	Riverine	Bastrop	Multiple	No	\$100,000	Yes, Unknown	0	0	0	0	0	0	0.00	0.00	Yes, Unknown	Yes, Unknown
101000004	10	Lower Colorado-Lavaca	Gotier Trace Low Water Crossing	Replace LWCs with box culverts	10000027	Bastrop	12090301	-	Lower Colorado-Cummins	Project Planning	1.21	Riverine	Bastrop	Multiple	No	\$100,000	Yes, Unknown	2	2	3	0	0	0	1.34	162.91	Yes, Unknown	Yes, Unknown
101000005	10	Lower Colorado-Lavaca	Lakeview Drive & Tuck Street	Drainage system improvements	10000025	Bastrop	12090301	-	Lower Colorado-Cummins	Project Planning	0.56	Riverine	Bastrop	Multiple	No	\$100,000	Yes, Unknown	47	40	115	0	0	0	0.38	61.84	Yes, Unknown	Yes, Unknown
101000006	10	Lower Colorado-Lavaca	Green Valley Drive in Precinct 1	LWC upgrade, Bridge	10000027	Bastrop	12090301	-	Lower Colorado-Cummins	Project Planning	1.35	Riverine	Bastrop	Multiple	No	\$100,000	Yes, Unknown	38	35	67	0	0	0	0.33	49.48	Yes, Unknown	Yes, Unknown
101000007	10	Lower Colorado-Lavaca	Old McDade Rd in Precinct 4 near Norwood Rd	Box culvert replacement	10000027	Bastrop	12090301	-	Lower Colorado-Cummins	Project Planning	0.41	Riverine	Bastrop	Multiple	No	\$100,000	Yes, Unknown	4	4	6	0	0	0	0.12	4.95	Yes, Unknown	Yes, Unknown
101000008	10	Lower Colorado-Lavaca	Clear Springs Lake Dam	Design & implement Clear Springs Lake Dam Improvements	10000025	Bastrop	12090301	-	Lower Colorado-Cummins	Project Planning	0.00	Riverine	Bastrop	Multiple	No	\$100,000	Yes, Unknown	0	0	0	0	0	0	0.00	0.12	Yes, Unknown	Yes, Unknown
101000009	10	Lower Colorado-Lavaca	Pecan Shores Subdivision	Voluntary buyout of homes in 100-year FP (48 homes)	10000021	Bastrop	12090301	-	Lower Colorado-Cummins	Project Planning	0.05	Riverine	Bastrop	Multiple	No	\$150,000	Yes, Unknown	12	10	22	0	0	0	0.43	17.68	Yes, Unknown	Yes, Unknown
101000010	10	Lower Colorado-Lavaca	Hidden Shores Subdivision	Voluntary buyout of homes in floodway (22 homes)	10000021	Bastrop	12090301	-	Lower Colorado-Cummins	Project Planning	0.14	Riverine	Bastrop	Multiple	No	\$150,000	Yes, Unknown	39	39	68	0	0	0	1.13	67.89	Yes, Unknown	Yes, Unknown
101000011	10	Lower Colorado-Lavaca	Waters Edge Terrace Subdivision	Voluntary buyout of homes in 100-year FP (12 homes)	10000021	Bastrop	12090301	-	Lower Colorado-Cummins	Project Planning	0.05	Riverine	Bastrop	Multiple	No	\$100,000	Yes, Unknown	43	41	120	0	0	0	0.46	17.67	Yes, Unknown	Yes, Unknown
101000012	10	Lower Colorado-Lavaca	Old Sayers Rd & Little Sandy Creek	LWC upgrade, Box culvert	10000027	Bastrop	12090301	-	Lower Colorado-Cummins	Project Planning	0.63	Riverine	Bastrop	Multiple	No	\$100,000	Yes, Unknown	0	0	0	0	1	0	0.19	105.47	Yes, Unknown	Yes, Unknown
101000013	10	Lower Colorado-Lavaca	Paffen Rd & Grassy Creek Draw	CMP Upgrade, Cast-in-place multi-box (2) culvert-bridge	10000027	Bastrop	12090301	-	Lower Colorado-Cummins	Project Planning	1.01	Riverine	Bastrop	Multiple	No	\$100,000	Yes, Unknown	0	0	0	0	0	0	0.05	39.26	Yes, Unknown	Yes, Unknown
101000014	10	Lower Colorado-Lavaca	Meduna Rd & Barton Oaks Draw 1	LWC to Culvert, Cast-in-place box culvert-bridge	10000027	Bastrop	12090301	-	Lower Colorado-Cummins	Project Planning	0.44	Riverine	Bastrop	Multiple	No	\$100,000	Yes, Unknown	0	0	0	0	0	0	0.06	1.55	Yes, Unknown	Yes, Unknown
101000015	10	Lower Colorado-Lavaca	Pine Canyon Dr & Wet Weather Creek	LWC to Culvert, Cast-in-place multi-box (2) culvert-bridge	10000027	Bastrop	12090301	-	Lower Colorado-Cummins	Project Planning	0.20	Riverine	Bastrop	Multiple	No	\$100,000	Yes, Unknown	0	0	0	0	0	0	0.00	0.00	Yes, Unknown	Yes, Unknown
101000016	10	Lower Colorado-Lavaca	Hall Rd & Young's Branch	Upgrade Box-culvert bridge	10000027	Bastrop	12090301	-	Lower Colorado-Cummins	Project Planning	0.59	Riverine	Bastrop	Multiple	No	\$100,000	Yes, Unknown	0	0	0	0	0	0	0.05	1.50	Yes, Unknown	Yes, Unknown
101000017	10	Lower Colorado-Lavaca	Friendship Rd & Turner Creek A and B	LWC to Culvert, Cast-in-place multi-box (3) culvert-bridge	10000027	Bastrop	12070102, 12090301	-	Multiple	Project Planning	2.47	Riverine	Bastrop	Multiple	No	\$100,000	Yes, Unknown	0	0	0	0	0	0	0.14	209.32	Yes, Unknown	Yes, Unknown
101000018	10	Lower Colorado-Lavaca	Patterson Rd & Barton's Creek	Wooden Bridge Upgrade, Box-culvert bridge	10000027	Bastrop	12100202, 12090301	-	Multiple	Project Planning	6.82	Riverine	Bastrop	Multiple	No	\$100,000	Yes, Unknown	1	1	3	0	0	0	0.11	479.77	Yes, Unknown	Yes, Unknown
101000019	10	Lower Colorado-Lavaca	Upper Elgin River Rd & Cotton Creek	LWC to Culvert Cast-in-place multi-box (2) culvert-bridge	10000027	Bastrop	12090301	-	Lower Colorado-Cummins	Project Planning	1.12	Riverine	Bastrop	Multiple	No	\$100,000	Yes, Unknown	0	0	0	0	0	0	0.06	32.03	Yes, Unknown	Yes, Unknown
101000020	10	Lower Colorado-Lavaca	Old Sayers Rd & Big Sandy Creek	LWC to Culvert Cast-in-place multi-box (2) culvert-bridge	10000027	Bastrop	12090301	-	Lower Colorado-Cummins	Project Planning	19.50	Riverine	Bastrop	Multiple	No	\$100,000	Yes, Unknown	90	72	191	0	1	0	2.32	894.32	Yes, Unknown	Yes, Unknown
101000021	10	Lower Colorado-Lavaca	Caldwell Rd & Wet Weather Creek	LWC to Culvert Cast-in-place multi-box (2) culvert-bridge	10000027	Bastrop	12090301	-	Lower Colorado-Cummins	Project Planning	0.33	Riverine	Bastrop	Multiple	No	\$100,000	Yes, Unknown	0	0	0	0	0	0	0.06	6.54	Yes, Unknown	Yes, Unknown
101000026	10	Lower Colorado-Lavaca	Smithville Recreation Center Expansion	Expand center to improve shelter-in-place capability	10000004	Bastrop	12090301	-	Lower Colorado-Cummins	Project Planning	0.00	Riverine	Volente MUD	Multiple	No	\$100,000	Yes, Unknown	0	0	0	0	0	0	0.00	0.00	Yes, Unknown	Yes, Unknown

TABLE 12: POTENTIAL FLOOD MANAGEMENT EVALUATIONS

FME ID	RFGP Number	RFGP Name	FME Name	Description	Associated Goals	Counties	HUC8s	HUC12s	Watershed Name	Study Type	FME Area (sqmi)	Flood Risk Type	Sponsor	Entities with Oversight	Emergency Need	Estimated Study Cost	Potential Funding (Sources and Amount)	Estimated number of structures at flood risk	Habitable structures at flood risk	Estimated Population at flood risk	Critical facilities at flood risk (#)	Number of low water crossings at flood risk (#)	Estimated number of road closures (#)	Estimated length of roads at flood risk (Miles)	Estimated active farm & ranch land at flood risk (acres)	Existing or Anticipated Models (year)	Existing or Anticipated Maps (year)
101000027	10	Lower Colorado-Lavaca	FM 812 at Little Alum Creek	200-ft by 35-ft bridge, 2200 LF of channelization	10000027	Bastrop	12090301	-	Lower Colorado-Cummins	Project Planning	1.88	Riverine	Bastrop	Multiple	No	\$100,000	Yes, Unknown	25	23	69	0	0	0	0.31	59.98	Yes, Unknown	Yes, Unknown
101000028	10	Lower Colorado-Lavaca	FM 812 at Alum Creek South	100-ft bridge, 1700 LF of channelization	10000025	Bastrop	12090301	-	Lower Colorado-Cummins	Project Planning	1.21	Riverine	Bastrop	Multiple	No	\$100,000	Yes, Unknown	1	1	2	0	0	0	0.08	27.89	Yes, Unknown	Yes, Unknown
101000029	10	Lower Colorado-Lavaca	Magnolia St	Magnolia Ditch Project, Construction of ditch & culvert	10000025	Brown	12090107	-	Pecan Bayou	Project Planning	0.07	Riverine	Volente MUD	Multiple	No	\$100,000	Yes, Unknown	27	27	276	0	0	0	0.66	7.21	Yes, Unknown	Yes, Unknown
101000032	10	Lower Colorado-Lavaca	Mission Hills Street	Build bridge at Mission Hills Street creek x-ing	10000027	Burnet	12090205	-	Austin-Travis Lakes	Project Planning	4.21	Riverine	Volente MUD	Multiple	No	\$100,000	Yes, Unknown	60	2	748	0	3	0	0.81	147.18	Yes, Unknown	No, Unknown
101000034	10	Lower Colorado-Lavaca	Lump Rd, Hilltop Rd, FM 2919 N	Feasibility study of LWCs	10000027	Fort Bend	12090401	-	San Bernard	Project Planning	1.41	Riverine	Volente MUD	Multiple	No	\$100,000	Yes, Unknown	11	9	14	0	0	0	0.85	69.41	Yes, Unknown	Yes, Unknown
101000035	10	Lower Colorado-Lavaca	Drainage Improvements to Crawford Outlet Right-of-Way	Drainage Improvements to Crawford Outlet Right-of-Way	10000025	Fort Bend	12090401	-	San Bernard	Project Planning	1.41	Riverine	Volente MUD	Multiple	No	\$50,000	Yes, Unknown	11	9	14	0	0	0	0.85	69.41	Yes, Unknown	Yes, Unknown
101000037	10	Lower Colorado-Lavaca	Gene and Church Streets	Install Culverts	10000025	Fort Bend	12090401, 12070104	-	Multiple	Project Planning	0.16	Riverine	Williamson	Multiple	No	\$50,000	Yes, Unknown	0	0	0	0	0	0	0.00	0.00	Yes, Unknown	Yes, Unknown
101000038	10	Lower Colorado-Lavaca	800 Block W San Antonio	Channels, drop structures, & 2 box culverts: 7' x 4'	10000027	Gillespie	12090206	-	Pedernales	Project Planning	0.00	Riverine	Volente MUD	Multiple	No	\$50,000	Yes, Unknown	0	0	0	0	0	0	0.00	0.00	Yes, Unknown	No, Unknown
101000039	10	Lower Colorado-Lavaca	South End of Acorn Street	Rollup curb at driveway edge	10000025	Gillespie	12090206	-	Pedernales	Project Planning	0.00	Riverine	Volente MUD	Multiple	No	\$50,000	Yes, Unknown	0	0	0	0	0	0	0.00	0.00	Yes, Unknown	No, Unknown
101000042	10	Lower Colorado-Lavaca	Bowie & Peach Street	Storm sewer system & curb inlets with two 36" RCPs	10000025	Gillespie	12090206	-	Pedernales	Project Planning	0.06	Riverine	Volente MUD	Multiple	No	\$100,000	Yes, Unknown	0	0	0	0	0	0	0.00	0.00	Yes, Unknown	No, Unknown
101000043	10	Lower Colorado-Lavaca	Edison & Creek Street	Replace culverts: two 8' x 3' box culverts Add concrete channel	10000025	Gillespie	12090206	-	Pedernales	Project Planning	0.05	Riverine	Volente MUD	Multiple	No	\$100,000	Yes, Unknown	0	0	0	0	0	0	0.00	0.00	Yes, Unknown	No, Unknown
101000044	10	Lower Colorado-Lavaca	112 W Park	Extend curb to direct water to new vegetated channel with drop structure outfall to Barons Creek	10000025	Gillespie	12090206	-	Pedernales	Project Planning	0.00	Riverine	Volente MUD	Multiple	No	\$50,000	Yes, Unknown	0	0	0	0	0	0	0.00	0.00	Yes, Unknown	No, Unknown
101000048	10	Lower Colorado-Lavaca	Trailmoor near Llano Hwy	Add stormwater system throughout watershed	10000025	Gillespie	12090206	-	Pedernales	Project Planning	0.26	Riverine	Volente MUD	Multiple	No	\$250,000	Yes, Unknown	11	7	213	0	0	0	0.00	11.51	Yes, Unknown	No, Unknown
101000050	10	Lower Colorado-Lavaca	Drainage Channel near EMS Building	Drop structure with utility encasement	10000025	Gillespie	12090206	-	Pedernales	Project Planning	0.00	Riverine	Volente MUD	Multiple	No	\$50,000	Yes, Unknown	0	0	0	0	0	0	0.00	0.00	Yes, Unknown	No, Unknown
101000051	10	Lower Colorado-Lavaca	Bob White Trail	Replace ex culverts with two 24" RCPs; regrade channel; replace driveway culverts	10000027	Gillespie	12090206	-	Pedernales	Project Planning	0.01	Riverine	Volente MUD	Multiple	No	\$50,000	Yes, Unknown	0	0	0	0	0	0	0.00	0.00	Yes, Unknown	No, Unknown
101000053	10	Lower Colorado-Lavaca	N Edison Low Water Crossing	Raise N Edison at Schubert; redesign intersection; install FEWS with automatic gates & flashers	10000004	Gillespie	12090206	-	Pedernales	Project Planning	0.00	Riverine	Volente MUD	Multiple	No	\$15,000	Yes, Unknown	0	0	0	0	1	0	0.00	0.00	Yes, Unknown	No, Unknown
101000054	10	Lower Colorado-Lavaca	Schubert Low Water Crossing	Lower channel by 4-5' with drop structures; install five 9'x5' culverts	10000025	Gillespie	12090206	-	Pedernales	Project Planning	2.43	Riverine	Volente MUD	Multiple	No	\$50,000	Yes, Unknown	44	26	59	0	3	0	0.00	112.18	Yes, Unknown	No, Unknown
101000055	10	Lower Colorado-Lavaca	200 Block N Orange	Concrete apron; pedestrian/guard rail; relocate DS concrete encased utility or extend protection to cover utility	10000025	Gillespie	12090206	-	Pedernales	Project Planning	0.02	Riverine	Volente MUD	Multiple	No	\$50,000	Yes, Unknown	3	3	3	0	1	0	0.00	0.00	Yes, Unknown	No, Unknown
101000056	10	Lower Colorado-Lavaca	Crockett Street South of Travis	Capture flow with curb/drop inlets along Travis, Crockett, Austin St	10000025	Gillespie	12090206	-	Pedernales	Project Planning	0.01	Riverine	Volente MUD	Multiple	No	\$100,000	Yes, Unknown	0	0	0	0	0	0	0.00	0.00	Yes, Unknown	No, Unknown

TABLE 12: POTENTIAL FLOOD MANAGEMENT EVALUATIONS

FME ID	RFGP Number	RFGP Name	FME Name	Description	Associated Goals	Counties	HUC8s	HUC12s	Watershed Name	Study Type	FME Area (sqmi)	Flood Risk Type	Sponsor	Entities with Oversight	Emergency Need	Estimated Study Cost	Potential Funding (Sources and Amount)	Estimated number of structures at flood risk	Habitable structures at flood risk	Estimated Population at flood risk	Critical facilities at flood risk (#)	Number of low water crossings at flood risk (#)	Estimated number of road closures (#)	Estimated length of roads at flood risk (Miles)	Estimated active farm & ranch land at flood risk (acres)	Existing or Anticipated Models (year)	Existing or Anticipated Maps (year)
101000057	10	Lower Colorado-Lavaca	Cross Mountain West	Drainage channel	10000025	Gillespie	12090206	-	Pedernales	Project Planning	0.01	Riverine	Volente MUD	Multiple	No	\$100,000	Yes, Unknown	0	0	0	0	0	0	0.00	0.00	Yes, Unknown	No, Unknown
101000058	10	Lower Colorado-Lavaca	N Milam at West Travis	Curb inlets along Milam St	10000025	Gillespie	12090206	-	Pedernales	Project Planning	0.01	Riverine	Volente MUD	Multiple	No	\$150,000	Yes, Unknown	0	0	0	0	0	0	0.00	0.00	Yes, Unknown	No, Unknown
101000059	10	Lower Colorado-Lavaca	Repair of Little Barton Creek Dam	Continue working with FEMA on repair of Little Barton Creek Dam	10000027	Hays	12090205	-	Austin-Travis Lakes	Project Planning	0.00	Riverine	Volente MUD	Multiple	No	\$100,000	Yes, Unknown	0	0	0	0	0	0	0.00	1.66	Yes, Unknown	Yes, Unknown
101000060	10	Lower Colorado-Lavaca	Floodplain/Floodway Audit	Floodplain/floodway audit	10000007	Hays	12090205	-	Austin-Travis Lakes	Watershed Planning	0.21	Riverine	Volente MUD	Multiple	No	\$50,000	Yes, Unknown	1	1	3	0	0	0	0.04	4.05	Yes, Unknown	Yes, Unknown
101000061	10	Lower Colorado-Lavaca	Prepare Evacuation Plan	Evacuation plan development	10000004	Hays	12090205, 12100203	-	Multiple	Preparedness	0.42	Riverine	Williamson	Multiple	No	\$25,000	Yes, Unknown	0	0	0	0	0	0	0.00	0.38	Yes, Unknown	Yes, Unknown
101000062	10	Lower Colorado-Lavaca	MLK Blvd to Mexico Street	Replace culverts with larger box culverts & parallel wings; MLK Blvd to Mexico St	10000027	Jackson	12100101, 12100102	-	Multiple	Project Planning	1.62	Riverine	Volente MUD	Multiple	No	\$100,000	Yes, Unknown	223	173	689	0	0	0	5.34	169.89	Yes, Unknown	Yes, Unknown
101000063	10	Lower Colorado-Lavaca	Stormwater Diversion Project	Develop stormwater diversion project through town	10000027	Jackson	12100101, 12100102	-	Multiple	Project Planning	4.06	Riverine	Volente MUD	Multiple	No	\$200,000	Yes, Unknown	1223	1010	1908	2	1	0	26.26	137.26	Yes, Unknown	Yes, Unknown
101000064	10	Lower Colorado-Lavaca	Land Purchase for New EMS/Fire/Police Building	Purchase land; design/construct hardened EMS/Fire/Police facility	10000021	Jackson	12100102	-	Navidad	Project Planning	1.12	Riverine	Volente MUD	Multiple	No	\$100,000	Yes, Unknown	28	17	77	0	0	0	0.42	27.73	Yes, Unknown	Yes, Unknown
101000065	10	Lower Colorado-Lavaca	Jackson County Hospital District	Jackson County Hospital Flood Plan	10000007, 10000021	Jackson	12100101	-	Lavaca	Project Planning	0.09	Riverine	Victoria County Drainage District 3	Multiple	No	\$150,000	Yes, Unknown	3	0	5	0	1	0	0.12	0.00	Yes, Unknown	Yes, Unknown
101000066	10	Lower Colorado-Lavaca	County Road 480	Strengthen County Road 480 with development of headwall	10000027	Jackson	12100401	-	East Matagorda Bay	Project Planning	0.06	Riverine, Coastal	Victoria County Drainage District 3	Multiple	No	\$100,000	Yes, Unknown	10	5	16	0	0	0	0.61	14.56	Yes, Unknown	No, Unknown
101000067	10	Lower Colorado-Lavaca	Various Streets - Install Flood Early Warning System	Local Flood Warning System	10000004	Kerr	12090204, 12090206, 12100201, 12110106, 12090203	-	Multiple	Preparedness	1103.03	Riverine	Kerr	Multiple	No	\$50,000	Yes, Unknown	51	4	49	0	4	0	0.20	10644.26	Yes, Unknown	No, Unknown
101000068	10	Lower Colorado-Lavaca	Lake Junction Dredging	Dredge Lake Junction	10000027	Kimble	12090203	-	South Llano	Project Planning	0.07	Riverine	Volente MUD	Multiple	No	\$50,000	Yes, Unknown	0	0	0	0	0	0	0.00	14.47	Yes, Unknown	Yes, Unknown
101000069	10	Lower Colorado-Lavaca	Llano River Erosion	Develop/implement projects to prevent erosion	10000027	Kimble	12090202, 12090204, 12090203	-	Multiple	Project Planning	2.39	Riverine	Volente MUD	Multiple	No	\$200,000	Yes, Unknown	130	83	192	0	0	0	0.04	426.63	Yes, Unknown	Yes, Unknown
101000070	10	Lower Colorado-Lavaca	Llano River Channel Maintenance/Improvements	Implement a new program to clear and clean creeks/drains and Llano River bed	10000027	Llano	12090204	-	Llano	Project Planning	5.76	Riverine	Volente MUD	Multiple	No	\$100,000	Yes, Unknown	181	104	445	0	1	0	3.48	463.78	Yes, Unknown	No, Unknown
101000071	10	Lower Colorado-Lavaca	Drainage Ditch Maintenance/Improvements	Clean out and deepen the stormwater drainage ditches	10000027	Llano	12090201	-	Buchanan-Lyndon B. Johnson Lakes	Project Planning	2.64	Riverine	Volente MUD	Multiple	No	\$100,000	Yes, Unknown	330	309	422	0	0	0	0.82	100.66	Yes, Unknown	No, Unknown
101000072	10	Lower Colorado-Lavaca	Prepare Evacuation Plan	Create evacuation plan	10000004	Llano	12090201, 12090204, 12090205	-	Multiple	Preparedness	962.44	Riverine	Llano	Multiple	No	\$25,000	Yes, Unknown	2739	2078	3718	3	142	0	15.17	44594.17	Yes, Unknown	No, Unknown
101000073	10	Lower Colorado-Lavaca	Comanche Rancherías Subdivision	Address severe flooding created by drainage from adjacent lands to Comanche Rancherías Subdivision	10000027	Llano	12090201, 12090204	-	Multiple	Project Planning	5.79	Riverine	Llano	Multiple	No	\$100,000	Yes, Unknown	20	17	17	0	3	0	0.00	216.46	Yes, Unknown	No, Unknown
101000074	10	Lower Colorado-Lavaca	Construct Emergency Operation Center	Construct emergency operation center	10000004	Matagorda	12100401	-	East Matagorda Bay	Project Planning	3.35	Riverine, Coastal	Volente MUD	Multiple	No	\$100,000	Yes, Unknown	247	137	305	0	0	0	6.88	47.82	Yes, Unknown	No, Unknown

TABLE 12: POTENTIAL FLOOD MANAGEMENT EVALUATIONS

FME ID	RFPG Number	RFPG Name	FME Name	Description	Associated Goals	Counties	HUC8s	HUC12s	Watershed Name	Study Type	FME Area (sqmi)	Flood Risk Type	Sponsor	Entities with Oversight	Emergency Need	Estimated Study Cost	Potential Funding (Sources and Amount)	Estimated number of structures at flood risk	Habitable structures at flood risk	Estimated Population at flood risk	Critical facilities at flood risk (#)	Number of low water crossings at flood risk (#)	Estimated number of road closures (#)	Estimated length of roads at flood risk (Miles)	Estimated active farm & ranch land at flood risk (acres)	Existing or Anticipated Models (year)	Existing or Anticipated Maps (year)
101000075	10	Lower Colorado-Lavaca	Airport Drainage Improvements	Increase drainage for airport property	10000027, 10000016	Matagorda	12100401	-	East Matagorda Bay	Project Planning	0.70	Riverine, Coastal	Volente MUD	Multiple	No	\$100,000	Yes, Unknown	3	0	2	0	0	0	0.00	4.39	Yes, Unknown	No, Unknown
101000076	10	Lower Colorado-Lavaca	Tres Palacios River	Install automated flood warning systems on Tres Palacios River	10000004	Matagorda	12090302, 12100401, 12100102	-	Multiple	Preparedness	365.91	Riverine, Coastal	Matagorda	Multiple	No	\$50,000	Yes, Unknown	1805	1207	3840	1	5	0	75.83	28385.59	Yes, Unknown	Yes, Unknown
101000077	10	Lower Colorado-Lavaca	Update Flood Insurance Study & Flood Insurance Rate Maps	Update flood insurance study & FIRMS	10000009	Matagorda	12090402, 12090302, 12090401, 12100401	-	Multiple	Watershed Planning	1136.08	Riverine, Coastal	Matagorda	Multiple	No	\$250,000	Yes, Unknown	7017	4945	10584	6	3	0	183.22	124178.52	Yes, Unknown	Yes, Unknown
101000078	10	Lower Colorado-Lavaca	Hooten Holler in Richland Springs	Develop engineering study of 'Hooten Holler'	10000005	San Saba	12090109, 12090106	-	Multiple	Project Planning	5.44	Riverine	San Saba	Multiple	No	\$100,000	Yes, Unknown	43	24	34	0	0	0	1.87	695.00	Yes, Unknown	Yes, Unknown
101000080	10	Lower Colorado-Lavaca	Community Evacuation Plan	Community Evacuation Plan	10000004	Travis	12090205	-	Austin-Travis Lakes	Preparedness	7.55	Riverine	Volente MUD	Multiple	No	\$25,000	Yes, Unknown	321	255	562	0	2	0	2.48	422.69	Yes, Unknown	Yes, Unknown
101000082	10	Lower Colorado-Lavaca	Citywide Drainage Study	Conduct a drainage study and disseminate study results	10000002, 10000005, 10000007	Travis	12090205	-	Austin-Travis Lakes	Watershed Planning	15.51	Riverine	Volente MUD	Multiple	No	\$250,000	Yes, Unknown	543	424	754	1	0	0	10.48	657.77	Yes, Unknown	Yes, Unknown
101000083	10	Lower Colorado-Lavaca	Community Evacuation Plan	Community Evacuation Plan	10000004	Travis	12090205	-	Austin-Travis Lakes	Preparedness	15.51	Riverine	Volente MUD	Multiple	No	\$25,000	Yes, Unknown	543	424	754	1	0	0	10.48	657.77	Yes, Unknown	Yes, Unknown
101000084	10	Lower Colorado-Lavaca	Bee Creek Drainage Improvements	Complete Little Bee Creek Drainage Improvement Project	10000027	Travis	12090205	-	Austin-Travis Lakes	Project Planning	1.06	Riverine	Volente MUD	Multiple	No	\$100,000	Yes, Unknown	14	13	31	0	2	0	0.47	18.36	Yes, Unknown	Yes, Unknown
101000085	10	Lower Colorado-Lavaca	Create Emergency Evacuation Plan	Create emergency evacuation plan	10000004	Travis	12090205	-	Austin-Travis Lakes	Preparedness	0.94	Riverine	Volente MUD	Multiple	No	\$25,000	Yes, Unknown	167	144	403	0	0	0	0.65	80.26	Yes, Unknown	Yes, Unknown
101000086	10	Lower Colorado-Lavaca	Citywide Drainage Study	Complete engineering studies and determine project designs for stormwater flood prevention	10000027	Travis	12090205	-	Austin-Travis Lakes	Watershed Planning	0.43	Riverine	Volente MUD	Multiple	No	\$250,000	Yes, Unknown	8	8	10	0	0	0	0.10	4.98	Yes, Unknown	Yes, Unknown
101000088	10	Lower Colorado-Lavaca	Review and Update Floodplain Management Plan	Review and update floodplain management plan; review annually	10000014, 10000016	Travis	12090205	-	Austin-Travis Lakes	Preparedness	2.04	Riverine	Volente MUD	Multiple	No	\$25,000	Yes, Unknown	150	139	279	0	0	0	0.20	135.68	Yes, Unknown	Yes, Unknown
101000089	10	Lower Colorado-Lavaca	Develop an Emergency Operations and Evacuation Plan	Develop an Emergency Operations and Evacuation Plan	10000004	Travis	12090205	-	Austin-Travis Lakes	Preparedness	2.04	Riverine	Volente MUD	Multiple	No	\$25,000	Yes, Unknown	150	139	279	0	0	0	0.20	135.68	Yes, Unknown	Yes, Unknown
101000090	10	Lower Colorado-Lavaca	Various Streets - Upgrade Existing Roadway Crossings	Increase dimensions of drainage culverts in flood prone areas	10000025	Victoria	12100204, 12100402	-	Multiple	Project Planning	44.61	Riverine	Williamson	Multiple	No	\$100,000	Yes, Unknown	0	0	0	0	0	0	0.00	0.00	Yes, Unknown	No, Unknown
101000091	10	Lower Colorado-Lavaca	Harden City Buildings, Critical Infrastructure	Harden city buildings, critical infrastructure	10000021	Victoria	12100204, 12100402	-	Multiple	Project Planning	36.71	Riverine	Williamson	Multiple	No	\$100,000	Yes, Unknown	368	224	1942	1	0	0	0.00	849.05	Yes, Unknown	No, Unknown
101000092	10	Lower Colorado-Lavaca	Citywide Drainage Study	Initiate study of storm water drainage system to assess impacts from flooding & flash flooding	10000005	Victoria	12100204, 12100402, 12100403, 12100101	-	Multiple	Watershed Planning	885.8129	Riverine, Coastal	Williamson	Multiple	No	\$250,000	Yes, Unknown	776	521	2432	3	9	0	0.103089258	37405.83984	Yes, Unknown	Yes, Unknown
101000093	10	Lower Colorado-Lavaca	Various Streets - Upgrade Existing Roadway Crossings and Bridges	Increase dimensions of drainage culverts	10000025	Victoria	12100204, 12100402, 12100403, 12100101	-	Multiple	Project Planning	885.81	Riverine, Coastal	Williamson	Multiple	No	\$100,000	Yes, Unknown	776	521	2432	3	9	0	0.10	37405.84	Yes, Unknown	Yes, Unknown
101000095	10	Lower Colorado-Lavaca	Identify and Buyout Repetitive Loss Properties	Implement a voluntary acquisition program for repetitive flood properties	10000021	Victoria	12100204, 12100402, 12100403, 12100101	-	Multiple	Project Planning	885.81	Riverine, Coastal	Williamson	Multiple	No	\$250,000	Yes, Unknown	776	521	2432	3	9	0	0.10	37405.84	Yes, Unknown	Yes, Unknown

TABLE 12: POTENTIAL FLOOD MANAGEMENT EVALUATIONS

FME ID	RFPG Number	RFPG Name	FME Name	Description	Associated Goals	Counties	HUC8s	HUC12s	Watershed Name	Study Type	FME Area (sqmi)	Flood Risk Type	Sponsor	Entities with Oversight	Emergency Need	Estimated Study Cost	Potential Funding (Sources and Amount)	Estimated number of structures at flood risk	Habitable structures at flood risk	Estimated Population at flood risk	Critical facilities at flood risk (#)	Number of low water crossings at flood risk (#)	Estimated number of road closures (#)	Estimated length of roads at flood risk (Miles)	Estimated active farm & ranch land at flood risk (acres)	Existing or Anticipated Models (year)	Existing or Anticipated Maps (year)
101000096	10	Lower Colorado-Lavaca	Harden County Buildings, Critical Infrastructure, and Government Buildings	Harden county buildings, critical infrastructure, and government buildings	10000021	Victoria	12100204, 12100402, 12100403, 12100101	-	Multiple	Project Planning	885.81	Riverine, Coastal	Williamson	Multiple	No	\$100,000	Yes, Unknown	776	521	2432	3	9	0	0.10	37405.84	Yes, Unknown	Yes, Unknown
101000098	10	Lower Colorado-Lavaca	Tres Palacios, Blue Creek, East Mustang Creek	Construct regional detention/retention ponds	10000025	Wharton	12090302, 12100401, 12100102	-	Multiple	Watershed Planning	9.69	Riverine	Volente MUD	Multiple	No	\$150,000	Yes, Unknown	1589	1139	4199	1	3	0	34.72	873.98	Yes, Unknown	Yes, Unknown
101000099	10	Lower Colorado-Lavaca	Use Digital Maps of All Hazards and Educate Residents	Use GIS mapping to overlay peoperties with known hazards; notify residents	10000002	Wharton	12090302, 12100401, 12100102	-	Multiple	Preparedness	9.69	Riverine	Volente MUD	Multiple	No	\$100,000	Yes, Unknown	1589	1139	4199	1	3	0	34.72	873.98	Yes, Unknown	Yes, Unknown
101000100	10	Lower Colorado-Lavaca	Pecan Street	Install larger storm drainage	10000025	Wharton	12100401	-	East Matagorda Bay	Project Planning	0.00	Riverine	Volente MUD	Multiple	No	\$100,000	Yes, Unknown	0	0	0	0	0	0	0.00	0.00	Yes, Unknown	Yes, Unknown
101000101	10	Lower Colorado-Lavaca	Town & Country Drive	Install largre storm drainage	10000025	Wharton	12100401	-	East Matagorda Bay	Project Planning	0.00	Riverine	Volente MUD	Multiple	No	\$100,000	Yes, Unknown	0	0	0	0	0	0	0.00	0.00	Yes, Unknown	Yes, Unknown
101000102	10	Lower Colorado-Lavaca	Piney Creek Benching	4,430 LF channel benching	10000025	Bastrop	12090301	-	Lower Colorado-Cummins	Project Planning	0.12	Riverine	Bastrop	Multiple	No	\$200,000	Yes, Unknown	9	5	44	0	1	0	0.19	36.89	Yes, Unknown	Yes, Unknown
101000103	10	Lower Colorado-Lavaca	Drainage System Improvements - JC Madison Addition	Drainage System Improvements - JC Madison Addition	10000025	Bastrop	12090301	-	Lower Colorado-Cummins	Project Planning	48.24	Riverine	Bastrop	Multiple	No	\$100,000	Yes, Unknown	103	78	241	0	0	0	3.68	5786.38	Yes, Unknown	Yes, Unknown
101000104	10	Lower Colorado-Lavaca	Citywide Drainage System Improvements	Citywide Drainage System Improvements	10000025	Bastrop	12090301	-	Lower Colorado-Cummins	Watershed Planning	4.02	Riverine	Volente MUD	Multiple	No	\$500,000	Yes, Unknown	83	48	616	0	0	0	3.79	335.36	Yes, Unknown	Yes, Unknown
101000105	10	Lower Colorado-Lavaca	Update and Maintain Emergency Management Plan	Update and Maintain Emergency Management Plan	10000004	Blanco	12090201, 12090205, 12090206, 12100201, 12100203	-	Multiple	Preparedness	710.98	Riverine	Blanco	Multiple	No	\$25,000	Yes, Unknown	294	181	592	0	35	0	5.93	25477.81	Yes, Unknown	No, Unknown
101000106	10	Lower Colorado-Lavaca	Various Locations - Upgrade Low Water Crossings	Various Locations - Upgrade Low Water Crossings	10000027	Blanco	12090201, 12090205, 12090206, 12100201, 12100203	-	Multiple	Project Planning	710.98	Riverine	Blanco	Multiple	No	\$100,000	Yes, Unknown	294	181	592	0	35	0	5.93	25477.81	Yes, Unknown	No, Unknown
101000107	10	Lower Colorado-Lavaca	Citywide Drainage Plan	City Drainage Plan	10000007	Blanco	12090206	-	Pedernales	Watershed Planning	1.80	Riverine	Volente MUD	Multiple	No	\$250,000	Yes, Unknown	48	29	394	0	3	0	0.00	67.50	Yes, Unknown	No, Unknown
101000108	10	Lower Colorado-Lavaca	Develop New/Updated Floodplain Maps	Develop New/Updated Floodplain Maps	10000016	Blanco	12090206	-	Pedernales	Watershed Planning	1.80	Riverine	Volente MUD	Multiple	No	\$250,000	Yes, Unknown	48	29	394	0	3	0	0.00	67.50	Yes, Unknown	No, Unknown
101000109	10	Lower Colorado-Lavaca	CR 332 Drainage Improvements	Implement drainage improvement program along CR 332	10000025	Brazoria	12090402, 12090401	-	Multiple	Project Planning	0.21	Riverine	Volente MUD	Multiple	No	\$50,000	Yes, Unknown	9	8	16	0	0	0	2.89	14.67	Yes, Unknown	Yes, Unknown
101000110	10	Lower Colorado-Lavaca	Various Culverts Along Stevenson Slough	Enlarge culverts along Stevenson Slough	10000025	Brazoria	12090402, 12090401	-	Multiple	Project Planning	3.08	Riverine	Volente MUD	Multiple	No	\$125,000	Yes, Unknown	205	165	296	0	0	0	3.80	334.60	Yes, Unknown	Yes, Unknown
101000111	10	Lower Colorado-Lavaca	Adopt Flood Insurance Rate Maps	Adopt DFIRM	10000009	Brown	12090107	-	Pecan Bayou	Watershed Planning	14.82	Riverine	Volente MUD	Multiple	No	\$250,000	Yes, Unknown	1220	889	4826	2	12	0	29.44	1404.40	Yes, Unknown	Yes, Unknown
101000112	10	Lower Colorado-Lavaca	Willis Creek Detention	Willis Creek Detention construction	10000025	Brown	12090106, 12090107	-	Multiple	Project Planning	26.81	Riverine	Volente MUD	Multiple	No	\$250,000	Yes, Unknown	758	661	2415	1	2	0	14.13	1350.16	Yes, Unknown	Yes, Unknown
101000116	10	Lower Colorado-Lavaca	Whitman Branch Bypass; Oak Ridge Drive Creek	This project is installing a 50-foot wide by 5-foot deep bypass channel to the east along Oak Ridge Drive Creek to increase water capacity and minimize flooding.	10000025	Burnet	12090205	-	Austin-Travis Lakes	Project Planning	3.60	Riverine	Volente MUD	Multiple	No	\$100,000	Yes, Unknown	5	0	107	0	0	0	0.29	126.36	Yes, Unknown	No, Unknown
101000118	10	Lower Colorado-Lavaca	Sandy Oaks Subdivision	Sandy Oaks Subdivision	10000007	Colorado	12090302, 12090401, 12090301, 12100102	-	Multiple	Project Planning	970.58	Riverine	Williamson	Multiple	No	\$100,000	Yes, Unknown	2103	1079	3616	6	11	0	118.81	105661.77	Yes, Unknown	Yes, Unknown

TABLE 12: POTENTIAL FLOOD MANAGEMENT EVALUATIONS

FME ID	RFPG Number	RFPG Name	FME Name	Description	Associated Goals	Counties	HUC8s	HUC12s	Watershed Name	Study Type	FME Area (sqmi)	Flood Risk Type	Sponsor	Entities with Oversight	Emergency Need	Estimated Study Cost	Potential Funding (Sources and Amount)	Estimated number of structures at flood risk	Habitable structures at flood risk	Estimated Population at flood risk	Critical facilities at flood risk (#)	Number of low water crossings at flood risk (#)	Estimated number of road closures (#)	Estimated length of roads at flood risk (Miles)	Estimated active farm & ranch land at flood risk (acres)	Existing or Anticipated Models (year)	Existing or Anticipated Maps (year)
101000119	10	Lower Colorado-Lavaca	Frisch Auf Buyout	Buyout all property in Frisch Auf Floodplain	10000021	Fayette	12090301, 12100102	-	Multiple	Project Planning	54.14	Riverine	Fayette	Multiple	No	\$100,000	Yes, Unknown	91	49	85	0	1	0	4.00	5822.63	Yes, Unknown	Yes, Unknown
101000120	10	Lower Colorado-Lavaca	Flood Proof Wastewater Treatment Plants	Flood Proof Wastewater Treatment Plants	10000004	Fayette	12100202, 12100102	-	Multiple	Project Planning	1.67	Riverine	Williamson	Multiple	No	\$50,000	Yes, Unknown	0	0	0	0	0	0	0.00	0.00	Yes, Unknown	No, Unknown
101000121	10	Lower Colorado-Lavaca	Various Streets - Install Flood Early Warning Systems	High water barricades in several locations	10000004	Fort Bend	12090401, 12070104	-	Multiple	Preparedness	882.72	Riverine	Fort Bend	Multiple	No	\$150,000	Yes, Unknown	582	393	628	0	0	0	26.03	15359.06	Yes, Unknown	No, Unknown
101000122	10	Lower Colorado-Lavaca	Carriage Hills	Replace curb, add vegetated channel, increase capacity at Crabapple Pond, replace outlet structure	10000025	Gillespie	12090206	-	Pedernales	Project Planning	0.02	Riverine	Volente MUD	Multiple	No	\$100,000	Yes, Unknown	0	0	0	0	0	0	0.00	0.00	Yes, Unknown	No, Unknown
101000123	10	Lower Colorado-Lavaca	Post Oak Subdivision	Improve channel from outlet to Pyka Rd; raise rd by 1/2 ft; add six 7'x3' box culverts	10000025	Gillespie	12090206	-	Pedernales	Project Planning	0.13	Riverine	Volente MUD	Multiple	No	\$150,000	Yes, Unknown	0	0	0	0	0	0	0.00	0.00	Yes, Unknown	No, Unknown
101000125	10	Lower Colorado-Lavaca	Alum Creek - Tributary 8, Bowie Drive	Replace CMPs with larger multi-box culvert	10000027	Bastrop	12090301	-	Lower Colorado-Cummins	Project Planning	0.67	Riverine	Bastrop	Multiple	No	\$100,000	Yes, Unknown	0	0	0	0	0	0	0.02	6.08	Yes, Unknown	Yes, Unknown
101000126	10	Lower Colorado-Lavaca	Flood Proofing Repetitive Loss Structures	Flood-proofing repetitive loss structures identified by FEMA	10000021	Hays	12090205, 12100203	-	Multiple	Project Planning	0.42	Riverine	Williamson	Multiple	No	\$50,000	Yes, Unknown	0	0	0	0	0	0	0.00	0.38	Yes, Unknown	Yes, Unknown
101000127	10	Lower Colorado-Lavaca	Wastewater Treatment Plant Flooding	Wastewater Treatment Plant Floodproofing	10000021	Jackson	12100101, 12100102	-	Multiple	Project Planning	4.06	Riverine	Volente MUD	Multiple	No	\$200,000	Yes, Unknown	1223	1010	1908	2	1	0	26.26	137.26	Yes, Unknown	Yes, Unknown
101000128	10	Lower Colorado-Lavaca	City Hall Hardening and Safe Room	City Hall Hardening and Safe Room	10000021	Jackson	12100102	-	Navidad	Project Planning	0.00	Riverine	Volente MUD	Multiple	No	\$100,000	Yes, Unknown	0	0	0	0	0	0	0.00	0.00	Yes, Unknown	Yes, Unknown
101000129	10	Lower Colorado-Lavaca	Palmetto Bend Spillway	Emergency Stop Log Deployment System	10000004,	Jackson	12100102	-	Navidad	Project Planning	0.12	Riverine	Victoria County Drainage District 3	Multiple	No	\$250,000	Yes, Unknown	0	0	0	0	0	0	0.10	13.34	Yes, Unknown	Yes, Unknown
101000130	10	Lower Colorado-Lavaca	Relocate Fire Department Building	Relocate Kingsland VFD building outside 100-year floodplain	10000021, 10000025	Llano	12090201	-	Buchanan-Lyndon B. Johnson Lakes	Project Planning	0.00	Riverine	Llano	Multiple	No	\$250,000	Yes, Unknown	0	0	0	0	0	0	0.00	0.00	Yes, Unknown	No, Unknown
101000131	10	Lower Colorado-Lavaca	Police Station Relocation and Safe Room	Relocate police station outside flood zone B; build safe room inside	10000021	Matagorda	12100401	-	East Matagorda Bay	Project Planning	0.00	Riverine	Volente MUD	Multiple	No	\$250,000	Yes, Unknown	0	0	0	0	0	0	0.00	0.00	Yes, Unknown	No, Unknown
101000136	10	Lower Colorado-Lavaca	Highway Drainage	Highway 36 drainage ditches to be widened/reshaped, upgrade culverts	10000027	Brazoria	12090401, 12070104	-	Multiple	Project Planning	34.20	Riverine, Coastal	Volente MUD	Multiple	No	\$100,000	Yes, Unknown	999	797	1420	3	0	0	23.10	2546.68	Yes, Unknown	No, Unknown
101000137	10	Lower Colorado-Lavaca	CR257 at Pecan Bayou (Tenmile Crossing)	Upgrade CR 257 over Pecan Bayou to higher level of service (per TxDOT HDM)	10000002	Brown	12090107	-	Pecan Bayou	Project Planning	0.00	Riverine	Williamson	Multiple	No	\$100,000	Yes, Unknown	0	0	0	0	0	0	0.05	0.11	Yes, Unknown	Yes, Unknown
101000138	10	Lower Colorado-Lavaca	Dam Emergency Action Plan	Dam Emergency Action Plan	10000004	Burnet	12090201, 12090205, 12070205	-	Multiple	Preparedness	10.79	Riverine	Williamson	Multiple	No	\$50,000	Yes, Unknown	187	127	514	0	8	0	4.18	589.16	Yes, Unknown	Yes, Unknown
101000153	10	Lower Colorado-Lavaca	City of Buda Garlic Creek Culvert	Culvert improvements to Garlic Creek RM 967, TxDOT upgraded the road but chose not to touch the culvert, Needs to be upsized. Current roadway inundation just north of creekside by Hailey's Way	10000025	Hays	12090205	-	Austin-Travis Lakes	Project Planning	4.42	Riverine	Williamson	Multiple	No	\$100,000	Yes, Unknown	16	13	17	0	2	0	0.38	195.20	Yes, Unknown	Yes, Unknown

TABLE 12: POTENTIAL FLOOD MANAGEMENT EVALUATIONS

FME ID	RFPG Number	RFPG Name	FME Name	Description	Associated Goals	Counties	HUC8s	HUC12s	Watershed Name	Study Type	FME Area (sqmi)	Flood Risk Type	Sponsor	Entities with Oversight	Emergency Need	Estimated Study Cost	Potential Funding (Sources and Amount)	Estimated number of structures at flood risk	Habitable structures at flood risk	Estimated Population at flood risk	Critical facilities at flood risk (#)	Number of low water crossings at flood risk (#)	Estimated number of road closures (#)	Estimated length of roads at flood risk (Miles)	Estimated active farm & ranch land at flood risk (acres)	Existing or Anticipated Models (year)	Existing or Anticipated Maps (year)	
101000155	10	Lower Colorado-Lavaca	Taylor Lane Drainage Improvements	Upgrade to stormwater drainage system in the northeastern part of the city; capacity of existing drainage infrastructure in this area is insufficient as per current city drainage requirements	10000025	Bastrop	12090301	-	Lower Colorado-Cummins	Project Planning	2.09	Riverine	Volente MUD	Multiple	No	\$100,000	Yes, Unknown	14	14	50	0	0	0	0.18	111.69	Yes, Unknown	Yes, Unknown	
101000156	10	Lower Colorado-Lavaca	Storm Water Detention at Morris Park	Storm Water Detention at Morris Park	10000025	Bastrop	12090301	-	Lower Colorado-Cummins	Project Planning	0.1667	Riverine	Volente MUD	Multiple	No	\$150,000	Yes, Unknown	0	0	0	0	0	0	0	0	0	Yes, Unknown	Yes, Unknown
101000158	10	Lower Colorado-Lavaca	Citywide Storm Drain Infrastructure Modeling	The goal of this project is to prepare 1D and 2D storm drain models for the entire City.	10000005	Travis	12090205, 12070205, 12090301	-	Multiple	Watershed Planning	279.33	Riverine	Williamson	Multiple	No	\$12,600,000	Yes, Unknown	5694	4028	45817	10	128	0	111.76	7305.66	Yes, Unknown	Yes, Unknown	
101000159	10	Lower Colorado-Lavaca	Wastewater Treatment Plant Flood Study	Flood-prone problem area in need of flood study, identified on sponsor outreach call. Area also in need of a generator	10000005	Burnet	12090205	-	Austin-Travis Lakes	Project Planning	0.06	Riverine	Williamson	Multiple	No	\$150,000	Yes, Unknown	3	0	3	0	0	0	0.15	11.99	Yes, Unknown	Yes, Unknown	
101000160	10	Lower Colorado-Lavaca	Delaware Creek Flood Study	Flood-prone problem area in need of flood study, identified on sponsor outreach call. Lift station here also in need of a generator	10000005	Brown	12090107	-	Pecan Bayou	Watershed Planning	10.50	Riverine	Volente MUD	Multiple	No	\$150,000	Yes, Unknown	54	34	74	0	0	0	2.21	760.25	Yes, Unknown	Yes, Unknown	
101000161	10	Lower Colorado-Lavaca	VFW Flood Study	Flood-prone problem area in need of flood study, identified on sponsor outreach call.	10000005	Burnet	12090205	-	Austin-Travis Lakes	Project Planning	0.00	Riverine	Williamson	Multiple	No	\$100,000	Yes, Unknown	0	0	0	0	0	0	0.00	0.00	Yes, Unknown	Yes, Unknown	
101000162	10	Lower Colorado-Lavaca	Citywide Floodplain Map Update	Approx 70 homes are flooded along the San Bernard River during large storm events	10000005	Wharton	12090401	-	San Bernard	Watershed Planning	3.78	Riverine	Volente MUD	Multiple	No	\$250,000	Yes, Unknown	158	142	223	0	0	0	4.14	253.20	Yes, Unknown	Yes, Unknown	
101000163	10	Lower Colorado-Lavaca	Jones Brothers Park Flooding	Study area/ infrastructure often flooded during large storm events. Could also potentially be a buyout situation	10000005	Travis	12090205, 12070205	-	Multiple	Project Planning	53.07	Riverine	Volente MUD	Multiple	No	\$100,000	Yes, Unknown	297	269	397	0	7	0	3.91	1595.41	Yes, Unknown	Yes, Unknown	
101000164	10	Lower Colorado-Lavaca	East Reed Park Road Flooding	Low water crossing upgrade for one of the most commonly closed low water crossings in Jonestown. The city has to section off road when it floods.	10000027	Travis	12090205	-	Austin-Travis Lakes	Project Planning	2.82	Riverine	Volente MUD	Multiple	No	\$100,000	Yes, Unknown	2	1	1	0	0	0	0.15	44.67	Yes, Unknown	Yes, Unknown	
101000165	10	Lower Colorado-Lavaca	Whitman Branch Regional Detention Pond Along Whitman Branch	Regional Detention Pond Along Whitman Branch	10000025	Burnet	12090205	-	Austin-Travis Lakes	Project Planning	0.67	Riverine	Volente MUD	Multiple	No	\$150,000	Yes, Unknown	0	0	0	0	0	0	0.18	23.20	Yes, Unknown	No, Unknown	
101000166	10	Lower Colorado-Lavaca	Ave J Bridge Replacement	Replace bridge that heavily floods and was damaged during 2018 flood event.	10000025	Burnet	12090201, 12090205	-	Multiple	Project Planning	40.20	Riverine	Volente MUD	Multiple	No	\$100,000	Yes, Unknown	405	233	2006	1	29	0	10.63	1984.24	Yes, Unknown	No, Unknown	

TABLE 12: POTENTIAL FLOOD MANAGEMENT EVALUATIONS

FME ID	RFPG Number	RFPG Name	FME Name	Description	Associated Goals	Counties	HUC8s	HUC12s	Watershed Name	Study Type	FME Area (sqmi)	Flood Risk Type	Sponsor	Entities with Oversight	Emergency Need	Estimated Study Cost	Potential Funding (Sources and Amount)	Estimated number of structures at flood risk	Habitable structures at flood risk	Estimated Population at flood risk	Critical facilities at flood risk (#)	Number of low water crossings at flood risk (#)	Estimated number of road closures (#)	Estimated length of roads at flood risk (Miles)	Estimated active farm & ranch land at flood risk (acres)	Existing or Anticipated Models (year)	Existing or Anticipated Maps (year)
101000167	10	Lower Colorado-Lavaca	Broadway Street at Whitman Branch Low Water Crossing	Low Water Crossing upgrade for one of the most commonly closed low water crossings in Marble Falls. It is a heavily trafficked street, providing an alternative route to 281/1431 intersection	10000025	Burnet	12090205	-	Austin-Travis Lakes	Project Planning	5.65	Riverine	Volente MUD	Multiple	No	\$100,000	Yes, Unknown	75	3	809	0	10	0	1.43	170.98	Yes, Unknown	No, Unknown
101000168	10	Lower Colorado-Lavaca	1431/281 Detention	This project would be in partnership with TxDOT. TxDOT is looking at installing a right turn lane on northbound 281 onto 1431. This would require acquisition of the properties in the vicinity, as the businesses would no longer be able to function.	10000025	Burnet	12090205	-	Austin-Travis Lakes	Project Planning	1.20	Riverine	Volente MUD	Multiple	No	\$150,000	Yes, Unknown	5	1	16	0	1	0	0.12	23.44	Yes, Unknown	No, Unknown
101000169	10	Lower Colorado-Lavaca	Backbone Branch Detention Pond	Regional Detention Pond Along Backbone Creek	10000025	Burnet	12090201, 12090205	-	Multiple	Project Planning	30.04	Riverine	Volente MUD	Multiple	No	\$150,000	Yes, Unknown	172	120	173	0	3	0	4.11	1647.46	Yes, Unknown	No, Unknown
101000170	10	Lower Colorado-Lavaca	Marble Falls Creek Walk	The creek walk would be on the Whitman Branch in Downtown Marble Falls. It would include flood reduction, pedestrian access/trails, and education	10000025	Burnet	12090205	-	Austin-Travis Lakes	Project Planning	5.80	Riverine	Volente MUD	Multiple	No	\$100,000	Yes, Unknown	80	5	821	0	14	0	2.07	171.42	Yes, Unknown	No, Unknown
101000171	10	Lower Colorado-Lavaca	Citywide Floodplain Remapping	Floodplain remapping of the entire city using Atlas 14 rainfall data.	10000005	Burnet	12090205	-	Austin-Travis Lakes	Watershed Planning	7.13	Riverine	Volente MUD	Multiple	No	\$250,000	Yes, Unknown	158	157	322	0	1	0	2.29	331.79	Yes, Unknown	Yes, Unknown
101000172	10	Lower Colorado-Lavaca	2nd Street at Backbone Creek Low Water Crossing	This route regularly floods and is an emergency vehicle response route as well as a truck route.	10000025	Burnet	12090205	-	Austin-Travis Lakes	Project Planning	2.28	Riverine	Volente MUD	Multiple	No	\$100,000	Yes, Unknown	78	8	717	0	13	0	1.87	45.07	Yes, Unknown	No, Unknown
101000173	10	Lower Colorado-Lavaca	Ave L at Whitman Creek Low Water Crossing	This crossing is regularly closed due to flooding.	10000025	Burnet	12090205	-	Austin-Travis Lakes	Project Planning	2.33	Riverine	Volente MUD	Multiple	No	\$100,000	Yes, Unknown	86	14	724	0	14	0	2.39	45.07	Yes, Unknown	No, Unknown
101000174	10	Lower Colorado-Lavaca	Broadway at Backbone Creek Low Water Crossing	This crossing frequently floods and is right by Marble Falls Elementary.	10000025	Burnet	12090201, 12090205	-	Multiple	Project Planning	31.97	Riverine	Volente MUD	Multiple	No	\$100,000	Yes, Unknown	202	141	966	1	6	0	4.77	1749.27	Yes, Unknown	No, Unknown
101000175	10	Lower Colorado-Lavaca	102 Beach Dr Low Water Crossing	Flood-prone problem low water crossing in need of flood study and solution, identified on sponsor outreach call.	10000005	Llano	12090201	-	Buchanan-Lyndon B. Johnson Lakes	Project Planning	0.50	Riverine	Volente MUD	Multiple	No	\$100,000	Yes, Unknown	0	0	0	0	0	0	0.00	0.00	Yes, Unknown	No, Unknown

TABLE 12: POTENTIAL FLOOD MANAGEMENT EVALUATIONS

FME ID	RFPG Number	RFPG Name	FME Name	Description	Associated Goals	Counties	HUC8s	HUC12s	Watershed Name	Study Type	FME Area (sqmi)	Flood Risk Type	Sponsor	Entities with Oversight	Emergency Need	Estimated Study Cost	Potential Funding (Sources and Amount)	Estimated number of structures at flood risk	Habitable structures at flood risk	Estimated Population at flood risk	Critical facilities at flood risk (#)	Number of low water crossings at flood risk (#)	Estimated number of road closures (#)	Estimated length of roads at flood risk (Miles)	Estimated active farm & ranch land at flood risk (acres)	Existing or Anticipated Models (year)	Existing or Anticipated Maps (year)
101000176	10	Lower Colorado-Lavaca	124 Sunrise Drive Low Water Crossing	Flood-prone problem low water crossing in need of flood study and solution, identified on sponsor outreach call.	10000005	Llano	12090201	-	Buchanan-Lyndon B. Johnson Lakes	Project Planning	0.44	Riverine	Volente MUD	Multiple	No	\$100,000	Yes, Unknown	0	0	0	0	0	0	0.00	0.00	Yes, Unknown	No, Unknown
101000177	10	Lower Colorado-Lavaca	Countywide Floodplain Map Update	Update floodplain maps with Atlas 14 data and provided detailed study	10000005	Gillespie	12090201, 12090204, 12090206, 12100201, 12100203	-	Multiple	Watershed Planning	1057.22	Riverine	Gillespie	Multiple	No	\$250,000	Yes, Unknown	863	308	885	3	115	0	9.93	71866.57	Yes, Unknown	No, Unknown
101000178	10	Lower Colorado-Lavaca	Low Water Crossings at 4 locations	Low water crossings turned into bridges in these areas	10000005	Gillespie	12090201, 12090204, 12090206, 12100201, 12100203	-	Multiple	Project Planning	1057.22	Riverine	Gillespie	Multiple	No	\$200,000	Yes, Unknown	863	308	885	3	115	0	9.93	71866.57	Yes, Unknown	No, Unknown
101000179	10	Lower Colorado-Lavaca	Various Streets - Install Flood Early Warning System	Detection warnings at low water crossings across the county	10000004	Kendall	12090206, 12100201, 12100203	-	Multiple	Preparedness	660.51	Riverine	Kendall	Multiple	No	\$15,000	Yes, Unknown	1	0	0	0	0	0	0.00	637.34	Yes, Unknown	No, Unknown
101000180	10	Lower Colorado-Lavaca	Countywide Floodplain Map Update	Update floodplain maps with Atlas 14 data and provided detailed study	10000005	Menard	12090109, 12090110, 12090202, 12090204, 12090105	-	Multiple	Watershed Planning	898.47	Riverine	Williamson	Multiple	No	\$250,000	Yes, Unknown	896	450	1256	5	31	0	12.15	93034.98	Yes, Unknown	Yes, Unknown
101000181	10	Lower Colorado-Lavaca	Harris Hollow Neighborhood Flooding	Study area often flooded during large storm events.	10000005	Menard	12090109	-	San Saba	Project Planning	0.13	Riverine	Volente MUD	Multiple	No	\$100,000	Yes, Unknown	107	97	104	1	10	0	0.00	25.12	Yes, Unknown	Yes, Unknown
101000183	10	Lower Colorado-Lavaca	South Polk Street Study	Flooding study of South east side of the City of Giddings between South Polk Street and Madison.	10000005	Lee	12090301	-	Lower Colorado-Cummins	Project Planning	0.08	Riverine	Williamson	Multiple	No	\$150,000	Yes, Unknown	17	15	24	0	0	0	0.32	0.00	Yes, Unknown	Yes, Unknown
101000184	10	Lower Colorado-Lavaca	City-wide Flood Warning Systems	Implement warning systems	10000003	Wharton	12090402, 12090302, 12090401	-	Multiple	Preparedness	7.50	Riverine	Volente MUD	Multiple	No	\$250,000	Yes, Unknown	1901	1455	6429	6	0	0	57.10	1117.72	Yes, Unknown	Yes, Unknown
101000185	10	Lower Colorado-Lavaca	City-wide Drainage Master Plan	Update/Implement Drainage Master Plan	10000028	Wharton	12090402, 12090302, 12090401	-	Multiple	Watershed Planning	7.50	Riverine	Volente MUD	Multiple	No	\$250,000	Yes, Unknown	1901	1455	6429	6	0	0	57.10	1117.72	Yes, Unknown	Yes, Unknown
101000188	10	Lower Colorado-Lavaca	City-wide Drainage Master Plan (integrate with Dry Creek Study)	Develop a City-wide Drainage Master Plan focused on local drainage issues. This plan will merge with the regional FIF study of Dry Creek	10000007	Jackson	12100101, 12100102	-	Multiple	Watershed Planning	4.06	Riverine	Volente MUD	Multiple	No	\$250,000	Yes, Unknown	1223	1010	1908	2	1	0	26.26	137.26	Yes, Unknown	Yes, Unknown
101000189	10	Lower Colorado-Lavaca	Wastewater Treatment Plant Floodproofing	Improve wastewater treatment plant to make it more flood resilient and improve treatment capacity and I&I.	10000021	Jackson	12100101	-	Lavaca	Project Planning	0.05	Riverine	Volente MUD	Multiple	No	\$250,000	Yes, Unknown	0	0	0	0	0	0	0.00	6.58	Yes, Unknown	Yes, Unknown
101000190	10	Lower Colorado-Lavaca	Devers Creek Regional Detention and Channel Improvements	Coordinate with JCCWDD to develop region detention and channel widening improvements along Devers Creek.	10000007	Jackson	12100102	-	Navidad	Project Planning	1.23	Riverine	Volente MUD	Multiple	No	\$250,000	Yes, Unknown	13	6	64	0	1	0	0.55	398.61	Yes, Unknown	Yes, Unknown
101000192	10	Lower Colorado-Lavaca	City-wide Drainage Master Plan	Develop a drainage master plan with a focus on identifying flood reduction projects for local drainage issues.	10000007	Jackson	12100102	-	Navidad	Watershed Planning	1.12	Riverine	Volente MUD	Multiple	No	\$250,000	Yes, Unknown	28	17	77	0	0	0	0.42	27.73	Yes, Unknown	Yes, Unknown

TABLE 12: POTENTIAL FLOOD MANAGEMENT EVALUATIONS

FME ID	RFPG Number	RFPG Name	FME Name	Description	Associated Goals	Counties	HUC8s	HUC12s	Watershed Name	Study Type	FME Area (sqmi)	Flood Risk Type	Sponsor	Entities with Oversight	Emergency Need	Estimated Study Cost	Potential Funding (Sources and Amount)	Estimated number of structures at flood risk	Habitable structures at flood risk	Estimated Population at flood risk	Critical facilities at flood risk (#)	Number of low water crossings at flood risk (#)	Estimated number of road closures (#)	Estimated length of roads at flood risk (Miles)	Estimated active farm & ranch land at flood risk (acres)	Existing or Anticipated Models (year)	Existing or Anticipated Maps (year)
101000193	10	Lower Colorado-Lavaca	City-wide Drainage Master Plan	Develop a drainage master plan with a focus on local drainage issues using Atlas 14 rainfall	10000007	Jackson	12100401	-	East Matagorda Bay	Watershed Planning	0.85	Riverine	Volente MUD	Multiple	No	\$250,000	Yes, Unknown	17	7	17	0	0	0	1.05	133.90	Yes, Unknown	No, Unknown
101000194	10	Lower Colorado-Lavaca	Identify and Assess Flood Risk and Potential Mitigation Solutions for Low SVI Communities	Proactively seek out these communities to more fully assess and document their flood risk, consider potential solutions, and lay out a path to implement feasible and appropriate solutions.	10000012, 10000014, 10000016, 10000018	All	All	-	Multiple	Watershed Planning	24288.76	Riverine, Coastal	Williamson	Multiple	No	\$150,000	Yes, Unknown	67825	45799	149869	94	1132	0	2373.86	2268491.50	Yes, Unknown	Yes, Unknown
101000195	10	Lower Colorado-Lavaca	Spicewood Springs Road Low Water Crossing #1 Project Planning	Project planning for bridge to replace undersized box culvert. Develop technical data required for FMP.	10000027	Travis	12090205, 12070205	-	Multiple	Project Planning	14.86	Riverine	Travis	Multiple	No	\$682,500	Yes, Unknown	10	8	13	0	7	0	1.64	282.51	Yes, Unknown	Yes, Unknown
101000196	10	Lower Colorado-Lavaca	Navidad River - Stem Branch Erosion Control Structure Project Planning	Project planning for project to replace erosion control structure. Develop technical data required for FMP.	10000023	Jackson	12100102	-	Navidad	Project Planning	0.02	Riverine	Victoria County Drainage District 3	Multiple	No	\$40,000	Yes, Unknown	0	0	0	0	0	0	0.00	0.22	Yes, Unknown	Yes, Unknown
101000197	10	Lower Colorado-Lavaca	La Salle Erosion Control Structure Project Planning	Project planning for project to replace erosion control structure. Develop technical data required for FMP.	10000023	Jackson	12100402	-	West Matagorda Bay	Project Planning	0.44	Riverine	Victoria County Drainage District 3	Multiple	No	\$40,000	Yes, Unknown	2	1	2	0	0	0	0.09	27.66	Yes, Unknown	Yes, Unknown
101000198	10	Lower Colorado-Lavaca	Goat Trail Erosion Control Structure Project Planning	Project planning for project to replace erosion control structure. Develop technical data required for FMP.	10000023	Jackson	12100101	-	Lavaca	Project Planning	0.03	Riverine	Victoria County Drainage District 3	Multiple	No	\$225,000	Yes, Unknown	0	0	0	0	0	0	0.00	1.30	Yes, Unknown	Yes, Unknown
101000199	10	Lower Colorado-Lavaca	County Road 106 Erosion Control Structure Project Planning	Project planning for project to replace erosion control structure. Develop technical data required for FMP.	10000023	Jackson	12100402	-	West Matagorda Bay	Project Planning	0.06	Riverine	Victoria County Drainage District 3	Multiple	No	\$75,000	Yes, Unknown	2	0	0	0	0	0	0.00	35.26	Yes, Unknown	Yes, Unknown
101000200	10	Lower Colorado-Lavaca	Lake Travis/Cross Street Area Buyout Project Planning	Project planning for acquisition of property located in floodplain of Lake Travis and Cross St Area, or other mitigation actions. Develop technical data required for FMP.	10000021	Travis	12090205	-	Austin-Travis Lakes	Project Planning	0.04	Riverine	Volente MUD	Multiple	No	\$100,000	Yes, Unknown	18	18	27	0	0	0	0.42	12.71	Yes, Unknown	Yes, Unknown
101000201	10	Lower Colorado-Lavaca	Hays County Buyout Project Planning	Project planning for action to mitigate 38 identified properties. Develop technical data required for FMP.	10000021	Hays	12090205, 12090206, 12100203, 12090301	-	Multiple	Project Planning	676.04	Riverine	Hays	Multiple	No	\$500,000	Yes, Unknown	581	377	1437	2	68	0	15.61	11874.71	Yes, Unknown	Yes, Unknown

TABLE 12: POTENTIAL FLOOD MANAGEMENT EVALUATIONS

FME ID	RFPG Number	RFPG Name	FME Name	Description	Associated Goals	Counties	HUC8s	HUC12s	Watershed Name	Study Type	FME Area (sqmi)	Flood Risk Type	Sponsor	Entities with Oversight	Emergency Need	Estimated Study Cost	Potential Funding (Sources and Amount)	Estimated number of structures at flood risk	Habitable structures at flood risk	Estimated Population at flood risk	Critical facilities at flood risk (#)	Number of low water crossings at flood risk (#)	Estimated number of road closures (#)	Estimated length of roads at flood risk (Miles)	Estimated active farm & ranch land at flood risk (acres)	Existing or Anticipated Models (year)	Existing or Anticipated Maps (year)
101000202	10	Lower Colorado-Lavaca	Dalton Lane Crossing Improvements Project Planning	Project planning for project to upgrade the two low water crossings to improve public safety and reduce road closures during small, frequent storm events. Develop technical data required for FMP.	10000025	Travis	12090205	-	Austin-Travis Lakes	Project Planning	2.29	Riverine	Williamson	Multiple	No	\$1,950,000	Yes, Unknown	31	12	39	0	3	0	3.13	72.69	Yes, Unknown	Yes, Unknown
101000203	10	Lower Colorado-Lavaca	Highland Hills Crossing Improvements Project Planning	Project planning for project to upgrade the low crossing to reduce the frequency and depth of inundation and improve public safety. Develop technical data required for FMP.	10000026	Travis	12090205	-	Austin-Travis Lakes	Project Planning	0.47	Riverine	Austin	Multiple	No	\$150,000	Yes, Unknown	3	3	8	0	1	0	0.02	1.29	Yes, Unknown	Yes, Unknown
101000204	10	Lower Colorado-Lavaca	Shoal Creek - Nueces St Flood Risk Reduction Project Planning	Project planning for project which includes the construction of approximately 15,980 linear feet of upgraded storm drain pipe and numerous new storm drain inlets throughout the area. Develop technical data required for FMP.	10000027	Travis	12090205	-	Austin-Travis Lakes	Project Planning	13.22	Riverine	Williamson	Multiple	No	\$100,000	Yes, Unknown	653	464	19198	1	12	0	13.96	51.67	Yes, Unknown	Yes, Unknown
101000205	10	Lower Colorado-Lavaca	Waller Creek - Guadalupe St Flood Risk Reduction Project Planning	Project planning for project to upgrade 28,000 linear feet of subsurface stormwater drains east of Guadalupe Street and west of Avenue G, between 33rd and 46th streets. Develop technical data required for FMP.	10000028	Travis	12090205	-	Austin-Travis Lakes	Project Planning	2.71	Riverine	Williamson	Multiple	No	\$150,000	Yes, Unknown	207	179	1103	0	5	0	2.58	0.41	Yes, Unknown	Yes, Unknown
101000206	10	Lower Colorado-Lavaca	Creek St at Barons Creek LWC Upgrade Project Planning	Project planning to upgrade LWC. Develop technical data required for FMP.	10000004	Gillespie	12090206	-	Pedernales	Project Planning	0.01	Riverine	Volente MUD	Multiple	No	\$50,000	Yes, Unknown	4	4	5	0	0	0	0.00	0.00	Yes, Unknown	Yes, Unknown
101000207	10	Lower Colorado-Lavaca	Highway St Improvements Project Planning	Project planning for vegetated channel system with two 10' x 4' box culverts in storm drain system to Baron Creek. Develop technical data required for FMP.	10000025	Gillespie	12090206	-	Pedernales	Project Planning	0.08	Riverine	Volente MUD	Multiple	No	\$600,000	Yes, Unknown	0	0	0	0	0	0	0.00	0.00	Yes, Unknown	Yes, Unknown
101000208	10	Lower Colorado-Lavaca	Glen Flora Drainage Master Plan and Levee Project	Watershed Study and Project Planning	100000021, 100000025	Wharton	12090302, 12090401	-	Multiple	Watershed Planning	0.60	Riverine	Williamson	Multiple	No	\$300,000	Yes, Unknown	48	31	65	0	0	0	1.41	112.05	No, Unknown	No, Unknown
101000209	10	Lower Colorado-Lavaca	Jackson County Phase 2 DMP	Watershed Study	100000021, 100000025	Jackson	12100402, 12100101, 12100102, 12100401	-	Multiple	Watershed Planning	700.14	Riverine	Victoria County Drainage District 3	Multiple	No	\$4,000,000	Yes, Unknown	717	483	774	1	3	0	58.84	58758.91	No, Unknown	No, Unknown

TABLE 12: POTENTIAL FLOOD MANAGEMENT EVALUATIONS

FME ID	RFPG Number	RFPG Name	FME Name	Description	Associated Goals	Counties	HUC8s	HUC12s	Watershed Name	Study Type	FME Area (sqmi)	Flood Risk Type	Sponsor	Entities with Oversight	Emergency Need	Estimated Study Cost	Potential Funding (Sources and Amount)	Estimated number of structures at flood risk	Habitable structures at flood risk	Estimated Population at flood risk	Critical facilities at flood risk (#)	Number of low water crossings at flood risk (#)	Estimated number of road closures (#)	Estimated length of roads at flood risk (Miles)	Estimated active farm & ranch land at flood risk (acres)	Existing or Anticipated Models (year)	Existing or Anticipated Maps (year)
101000210	10	Lower Colorado-Lavaca	City of El Campo Drainage Master Plan Update	Watershed Study	100000021, 100000025	Wharton	12100102, 12090302, 12100401	-	Multiple	Watershed Planning	33.45	Riverine	Volente MUD	Multiple	No	\$612,500	Yes, Unknown	1820	1293	4600	1	4	0	45.23	5707.29	No, Unknown	No, Unknown
101000211	10	Lower Colorado-Lavaca	Jarvis Creek Channel Widening and Regional Detention Project	Drainage System Improvements	100000021, 100000025, 100000027	Wharton	12090302, 12090402	-	Multiple	Project Planning	31.41	Riverine	Williamson	Multiple	No	\$150,000	Yes, Unknown	755	618	1235	0	0	0	22.30	5475.36	Yes, Unknown	Yes, Unknown
101000212	10	Lower Colorado-Lavaca	Louise Internal Drainage Master Plan	Drainage System Improvements	100000021, 100000025	Wharton	12100102	-	Navidad	Watershed Planning	0.8214	Riverine	Williamson	Multiple	No	\$400,000	Yes, Unknown	20	12	21	0	0	0	0.085914433	16.18515587	Yes, Unknown	Yes, Unknown
101000213	10	Lower Colorado-Lavaca	Wharton County Drainage Master Plan Update	Watershed Study	100000021, 100000025	Wharton	12090302, 12090401, 12090402, 12100102, 12100401	-	Multiple	Watershed Planning	1090.7195	Riverine	Williamson	Multiple	No	\$4,000,000	Yes, Unknown	7119	5091	15780	8	18	0	367.952179	177474.0156	Yes, Unknown	Yes, Unknown
101000214	10	Lower Colorado-Lavaca	West Brazoria County Drainage District #11	Watershed Study	100000021, 100000025	Brazoria	12090401, 12090402	-	Multiple	Watershed Planning	506.66	Riverine	Volente MUD	Multiple	No	\$990,000	Yes, Unknown	7737	5901	11719	10	2	0	219.73	37018.34	No, Unknown	No, Unknown

Lower Colorado-Lavaca Region Potential Flood Mitigation Projects Identified by RFPG

FMP ID	RFPG Number	RFPG Name	FMP Name	Description	Associated Goals (ID)	Counties	HUC12s	Watershed Name	Project Type	Project Area (sqmi)	Flood Risk Type (Riverine, Coastal, Urban, Playa Other)	Sponsor	Entities with Oversight	Emergency Need (Yes/No)	Estimated Project Cost (\$)	Potential Funding (Sources and Amount)	Flood Risk								
																	Area in 100yr Floodplain (1% annual chance)	Area in 500yr Floodplain (0.2% annual chance)	Estimated number of structures (100yr flood risk)	Residential structures (100yr flood risk)	Estimated Population (100yr flood risk)	Critical facilities (100yr flood risk, #)	Number of low water crossings at flood risk (#)	Estimated number of road closures (#)	Estimated length of roads at flood risk (Miles)
103000001	10	Lower Colorado-Lavaca	Alum Creek - Cardinal Drive Improvements	2 box culverts: 4x3 west, 4 box culverts: 4x2 east, 310 LF raised roadway and channel widening adjacent to roadway	10000027	Bastrop	0	Lower Colorado-Cummins	LWC upgrade	4.53	Riverine, Coastal	Bastrop	Bastrop	No	\$545,000	Yes, Unknown	0.22	0.21	1	1	3	0	0	0	0.02
103000002	10	Lower Colorado-Lavaca	Alum Creek - Cardinal Drive Improvements (Tributary 11)	5 box culverts: 7x6, 360 LF raised roadway and channel widening	10000027	Bastrop	0	Lower Colorado-Cummins	LWC upgrade	2.44	Riverine, Coastal	Bastrop	Bastrop	No	\$719,000	Yes, Unknown	0.13	0.16	0	0	0	0	0	0	0.03
103000003	10	Lower Colorado-Lavaca	Alum Creek - Cardinal Drive Improvements (Tributary 87)	3 box culverts: 8x6, 100 LF raised roadway and channel widening	10000027	Bastrop	0	Lower Colorado-Cummins	LWC upgrade	0.45	Riverine, Coastal	Bastrop	Bastrop	No	\$352,000	Yes, Unknown	0.03	0.02	1	1	2	0	0	0	0.02
103000004	10	Lower Colorado-Lavaca	Alum Creek - Ponderosa Loop Improvements	3 box culverts: 8x5, 192 LF raised roadway	10000027	Bastrop	0	Lower Colorado-Cummins	LWC upgrade	0.96	Riverine, Coastal	Bastrop	Bastrop	No	\$431,000	Yes, Unknown	0.01	0.05	0	0	0	0	0	0	0.03
103000005	10	Lower Colorado-Lavaca	Gills Branch Flood Mitigation Improvements	5,050 LF channel benching, 175 LF channel improvements, increased capacity at 3 roadway creek crossings, landscape walls	10000027	Bastrop	0	Lower Colorado-Cummins	Channel	2.97	Riverine, Coastal	Bastrop	Bastrop	No	\$6,240,000	Yes, Unknown	0.41	0.09	362	278	2075	1	5	0	5.41
103000006	10	Lower Colorado-Lavaca	FM 685 Crossing Improvements	Integrated with E. Pflugerville Prkwy improvement, 100 FT wide channel bench 1,700 LF, four 50 FT span bridge, 810 LF raised roadway	10000025, 10000027	Travis	0	Lower Colorado-Cummins	Channel	4.47	Riverine, Coastal	Pflugerville	Pflugerville	No	\$7,660,000	Yes, Unknown	0.40	0.13	13	10	55	0	0	0	1.02
103000007	10	Lower Colorado-Lavaca	E. Pflugerville Parkway Crossing Improvements	Integrated with FM685 improvement, 100 FT wide channel bench 1,700 LF, four 50 FT span bridge, remove concrete drop structure	10000025, 10000027	Travis	0	Lower Colorado-Cummins	Channel	4.47	Riverine, Coastal	Pflugerville	Pflugerville	No	\$2,860,000	Yes, Unknown	0.40	0.13	13	10	55	0	0	0	1.02
103000008	10	Lower Colorado-Lavaca	Highland Park Subdivision Culvert Improvements	Add two 8x4 RCBs; grading US overbank; 1.5 FT tall 150 FT long berm to prevent water flowing onto Crater of the Moon Blvd	10000025, 10000027	Travis	0	Lower Colorado-Cummins	LWC upgrade	0.73	Riverine, Coastal	Travis	Travis	No	\$533,000	Yes, Unknown	0.02	0.01	3	3	9	0	0	0	0.00
103000009	10	Lower Colorado-Lavaca	Cele Road Crossing Improvements	Four 50 FT span bridge, 1160 LF raised road	10000025, 10000027	Travis	0	Lower Colorado-Cummins	LWC upgrade	4.32	Riverine, Coastal	Travis	Travis	No	\$3,970,000	Yes, Unknown	0.45	0.10	8	5	13	0	0	0	0.79
103000011	10	Lower Colorado-Lavaca	Cameron Road Crossing Improvements	Six 50 FT span bridge, 1520 LF raised road, channel grading and widening	10000025, 10000027	Travis	0	Lower Colorado-Cummins	LWC upgrade	23.83	Riverine, Coastal	Travis	Travis	No	\$2,860,000	Yes, Unknown	3.19	1.04	130	54	286	0	2	0	4.37
103000023	10	Lower Colorado-Lavaca	Sandy Creek/Pecan Park Areas Buyout	Acquisition of 11 residential properties located in the regulatory 1% ACE floodplain and floodway on Sandy Creek, Pecan Park area	10000021	Travis	0	Austin-Travis Lakes	Property Acquisition	0.04	Riverine, Coastal	Jonestown	Jonestown	No	\$200,000	Yes, Unknown	0.02	0.00	12	10	23	0	0	0	0.48

FMP ID	Estimated active farm & ranch land at flood risk (acres)	Reduction in Flood Risk														Cost/ Structure removed	Percent Nature-based Solution (by cost)	Negative Impact (Yes/No)	Negative Impact Mitigation (Yes/No)	Social Vulnerability Index (svi)	Water Supply Benefit (Yes/No)	Traffic Count for Low Water Crossings	Benefit-Cost Ratio
		Number of structures with reduced 100yr Flood risk (1% annual chance)	Number of structures removed from 100yr Flood risk (1% annual chance)	Number of structures removed from 500yr Flood risk (0.2% annual chance)	Residential structures removed from 100yr Flood risk (1% annual chance)	Estimated Population removed from 100yr Flood risk (1% annual chance)	Critical facilities removed from 100yr (1% annual chance) Flood risk (#)	Number of low water crossings removed from 100yr (1% annual chance) Flood risk (#)	Estimated reduction in road closure occurrences	Estimated length of roads removed from 100yr flood risk (Miles)	Estimated active farm & ranch land removed from 100yr flood risk (acres)	Estimated reduction in fatalities (if available)	Estimated reduction in injuries (if available)	Pre-Project Level of Service	Post-Project Level of Service								
103000001	133.56	0	0	0	0	0	0	0	Unknown	0	0.00	Unknown	Unknown	>50% ACE	20% ACE	0	-	No	N/A	0.36	No	0	0.13
103000002	78.49	0	0	0	0	0	0	0	Unknown	0	0.00	Unknown	Unknown	>50% ACE	10% ACE	0	-	No	N/A	0.26	No	0	0.47
103000003	14.00	0	0	0	0	0	0	1	Unknown	1	0.00	Unknown	Unknown	>50% ACE	1% ACE	0	-	No	N/A	0.26	No	0	0.05
103000004	4.05	0	0	0	0	0	0	0	Unknown	0	0.00	Unknown	Unknown	>50% ACE	10% ACE	0	-	No	N/A	0.26	No	0	0.01
103000005	66.65	0	242	0	170	1051	1	4	Unknown	3	0.00	Unknown	Unknown	>1% ACE	1% ACE	25785.123	-	No	N/A	0.42	No	0	1.15
103000006	178.10	0	5	0	0	37	0	1	Unknown	1	0.00	Unknown	Unknown	50% ACE	1% ACE	1532000	-	No	N/A	0.19	No	0	0.1
103000007	178.10	0	5	0	0	37	0	1	Unknown	1	0.00	Unknown	Unknown	10% ACE	1% ACE	572000	-	No	N/A	0.19	No	0	0.17
103000008	8.62	0	3	3	3	0	0	1	Unknown	0	0.00	Unknown	Unknown	>2% ACE	1% ACE	177666.67	-	No	N/A	0.21	No	0	0.3
103000009	195.96	0	0	0	0	0	0	1	Unknown	1	0.00	Unknown	Unknown	>50% ACE	1% ACE	0	-	No	N/A	0.02	No	0	0.02
103000011	1388.77	0	0	0	0	0	0	1	Unknown	1	0.00	Unknown	Unknown	>50% ACE	1% ACE	0	-	No	N/A	0.13	No	0	0.07
103000023	3.81	0	11	0	10	10	0	0	Unknown	0	0.00	Unknown	Unknown	N/A	N/A	18181.818	-	No	N/A	0.18	No	0	1.05

TABLE 13: POTENTIAL FLOOD MITIGATION PROJECTS

FMP ID	RFPG Number	RFPG Name	FMP Name	Description	Associated Goals (ID)	Counties	HUC12s	Watershed Name	Project Type	Project Area (sqmi)	Flood Risk Type (Riverine, Coastal, Urban, Playa Other)	Sponsor	Entities with Oversight	Emergency Need (Yes/No)	Estimated Project Cost (\$)	Potential Funding (Sources and Amount)	Flood Risk									
																	Area in 100yr Floodplain (1% annual chance)	Area in 500yr Floodplain (0.2% annual chance)	Estimated number of structures (100yr flood risk)	Residential structures (100yr flood risk)	Estimated Population (100yr flood risk)	Critical facilities (100yr flood risk, #)	Number of low water crossings at flood risk (#)	Estimated number of road closures (#)	Estimated length of roads at flood risk (Miles)	
103000025	10	Lower Colorado-Lavaca	Onion Creek Structure Elevation	Elevation of 15 residential properties in the 1% ACE floodplain at Arroyo Doble and Onion Creek Meadows neighborhoods	10000021	Travis	0	Austin-Travis Lakes	Property Elevation	0.02	Riverine, Coastal	Travis	Travis	No	\$2,800,000	Yes, Unknown	0.02	0.00	19	19	43	0	0	0	0	0.11
103000026	10	Lower Colorado-Lavaca	Bluff Springs Elevation	Elevation of 39 residential properties in the 1% ACE floodplain	10000021	Travis	0	Austin-Travis Lakes	Property Elevation	0.15	Riverine, Coastal	Travis	Travis	No	\$6,980,000	Yes, Unknown	0.15	0.00	94	73	190	0	0	0	0	0.59
103000027	10	Lower Colorado-Lavaca	Onion Creek Meadows Elevation	Elevation of 6 residential properties in the 1% ACE floodplain	10000021	Travis	0	Austin-Travis Lakes	Property Elevation	0.01	Riverine, Coastal	Travis	Travis	No	\$894,000	Yes, Unknown	0.00	0.00	0	0	0	0	0	0	0	0.00
103000031	10	Lower Colorado-Lavaca	South Austin Regional WWTP / Sand Hill Energy Center Flood Reduction	Structural flood mitigation measures to protect WWTP	10000025	Travis	0	Austin-Travis Lakes	Flood Walls and Levees	0.38	Riverine, Coastal	Austin	Austin	No	\$115,000,000	Yes, Unknown	0.35	0.03	56	0	413	2	0	0	0	0.00
103000032	10	Lower Colorado-Lavaca	Walnut Creek Wastewater Treatment Plant Flood Wall	Sheetpile floodwall installation to protect WWTP	10000025	Travis	0	Austin-Travis Lakes	Flood Walls and Levees	0.19	Riverine, Coastal	Austin	Austin	No	\$31,462,000	Yes, Unknown	0.04	0.05	1	0	0	1	0	0	0	0.00
103000033	10	Lower Colorado-Lavaca	S Bowie Low Water Crossing - Flood Warning System	Install FEWS with automatic gates & flashers	10000004	Gillespie	0	Buchanan-Lyndon B. Johnson Lakes	Preparedness	17.67	Riverine, Coastal	Fredericksburg	Fredericksburg	No	\$28,000	Yes, Unknown	0.97	0.32	30	18	57	0	1	0	0	0.00
103000034	10	Lower Colorado-Lavaca	8 Low Water Crossings - Flood Warning System	Install flood warning signals at 8 identified low water crossings that frequently overtop. Additional flow gauge installments.	10000004	Burnet	0	Austin-Travis Lakes	Preparedness	15.77	Riverine, Coastal	Marble Falls	Marble Falls	No	\$220,000	Yes, Unknown	2.21	0.28	411	279	2416	1	27	0	0	10.05
103000037	10	Lower Colorado-Lavaca	Lady Bird Golf Course Low Water Crossing - Flood Warning System	Install FEWS with automatic gates & flashers	10000004	Gillespie	0	Pedernales	Preparedness	0.00	Riverine, Coastal	Fredericksburg	Fredericksburg	No	\$28,000	Yes, Unknown	0.00	0.00	0	0	0	0	1	0	0	0.00
103000038	10	Lower Colorado-Lavaca	W Travis Low Water Crossing - Flood Warning System	Install FEWS with automatic gates & flashers	10000004	Gillespie	0	Pedernales	Preparedness	0.00	Riverine, Coastal	Fredericksburg	Fredericksburg	No	\$28,000	Yes, Unknown	0.00	0.00	0	0	0	0	1	0	0	0.00
103000039	10	Lower Colorado-Lavaca	Windmill Oaks Subdivision - Flood Warning System	FNI proposes to install FEWS with automatic gates & flashers	10000004	Gillespie	0	Pedernales	Preparedness	0.00	Riverine, Coastal	Fredericksburg	Fredericksburg	No	\$28,000	Yes, Unknown	0.00	0.00	0	0	0	0	0	0	0	0.00
103000040	10	Lower Colorado-Lavaca	Red Bud Trail - Flood Warning System	Install automatic warning system for Ullrich Water Treatment Plant	10000004	Travis	0	Austin-Travis Lakes	Preparedness	0.06	Riverine, Coastal	West Lake Hills	West Lake Hills	No	\$28,000	Yes, Unknown	0.00	0.00	0	0	0	0	0	0	0	0.00
103000041	10	Lower Colorado-Lavaca	Davitt St Water Plant Backup Generator	Retrofit plant with backup generator	10000004	Colorado	0	Lower Colorado	Preparedness	0.00	Riverine, Coastal	Eagle Lake	Eagle Lake	No	\$826,000	Yes, Unknown	0.00	0.00	0	0	0	0	0	0	0	0.00
103000042	10	Lower Colorado-Lavaca	City of Burnet Veterans of Foreign Wars Backup Generator	Emergency generator for VFW	10000004	Fort Bend	0	San Bernard	Preparedness	0.00	Riverine, Coastal	Burnet	Burnet	No	\$83,000	Yes, Unknown	0.00	0.00	0	0	0	0	0	0	0	0.00
103000043	10	Lower Colorado-Lavaca	Beasley City Fire Department Backup Generator	Emergency generator for Fire Department	10000004	Fort Bend	0	San Bernard	Preparedness	0.00	Riverine, Coastal	Beasley	Beasley	No	\$83,000	Yes, Unknown	0.00	0.00	0	0	0	0	0	0	0	0.00
103000044	10	Lower Colorado-Lavaca	Emergency Management System Backup Generators	Purchase/install 30 kW generator to maintain government	10000004	Jackson	0	Lavaca	Preparedness	0.00	Riverine, Coastal	Edna	Edna	No	\$89,000	Yes, Unknown	0.00	0.00	0	0	0	0	0	0	0	0.00
103000045	10	Lower Colorado-Lavaca	City of Edna Safe Room Backup Generator	Purchase/install 100 kW generator to for Community Safe Room (triage center)	10000004	Jackson	0	Lavaca	Preparedness	0.00	Riverine, Coastal	Edna	Edna	No	\$89,000	Yes, Unknown	0.00	0.00	3	0	4	0	0	0	0	0.00
103000046	10	Lower Colorado-Lavaca	City of Edna Sewer Lift Station Backup Generator	Purchase/install 30 kW generator to maintain WWTP	10000004	Jackson	0	Lavaca	Preparedness	0.00	Riverine, Coastal	Edna	Edna	No	\$89,000	Yes, Unknown	0.00	0.00	1	0	2	0	0	0	0	0.00
103000047	10	Lower Colorado-Lavaca	City of Ganado Sewer Lift Station Backup Generator	Emergency generators for sewer lift stations	10000004	Jackson	0	Navidad	Preparedness	1.12	Riverine, Coastal	Ganado	Ganado	No	\$89,000	Yes, Unknown	0.10	0.05	28	17	94	0	0	0	0	0.42
103000048	10	Lower Colorado-Lavaca	Jackson County Courthouse Backup Generator	Purchase generator for courthouse	10000004	Jackson	0	Lavaca	Preparedness	0.00	Riverine, Coastal	Jackson	Jackson	No	\$89,000	Yes, Unknown	0.00	0.00	0	0	0	0	0	0	0	0.00

TABLE 13: POTENTIAL FLOOD MITIGATION PROJECTS

FMP ID	Estimated active farm & ranch land at flood risk (acres)	Reduction in Flood Risk														Cost/Structure removed	Percent Nature-based Solution (by cost)	Negative Impact (Yes/No)	Negative Impact Mitigation (Yes/No)	Social Vulnerability Index (SVI)	Water Supply Benefit (Yes/No)	Traffic Count for Low Water Crossings	Benefit-Cost Ratio
		Number of structures with reduced 100yr Flood risk (1% annual chance)	Number of structures removed from 100yr Flood risk (1% annual chance)	Number of structures removed from 500yr Flood risk (0.2% annual chance)	Residential structures removed from 100yr Flood risk (1% annual chance)	Estimated Population removed from 100yr Flood risk (1% annual chance)	Critical facilities removed from 100yr (1% annual chance) Flood risk (#)	Number of low water crossings removed from 100yr (1% annual chance) Flood risk (#)	Estimated reduction in road closure occurrences	Estimated length of roads removed from 100yr flood risk (Miles)	Estimated active farm & ranch land removed from 100yr flood risk (acres)	Estimated reduction in fatalities (if available)	Estimated reduction in injuries (if available)	Pre-Project Level of Service	Post-Project Level of Service								
103000025	7.79	0	15	0	15	28	0	0	Unknown	0	0.00	Unknown	Unknown	N/A	N/A	186666.67	-	No	N/A	0.34	No	0	1
103000026	31.87	0	39	0	39	109	0	0	Unknown	0	0.00	Unknown	Unknown	N/A	N/A	178974.36	-	No	N/A	0.53	No	0	1.03
103000027	0.00	0	6	0	6	13	0	0	Unknown	0	0.00	Unknown	Unknown	N/A	N/A	149000	-	No	N/A	0.34	No	0	1.51
103000031	130.33	0	1	0	0	0	1	0	Unknown	0	0.00	Unknown	Unknown	>1% ACE	<1% ACE	115000000	-	No	N/A	0.54	No	0	7.21
103000032	6.34	0	1	0	0	0	1	0	Unknown	0	0.00	Unknown	Unknown	>1% ACE	<0.5% ACE	31462000	-	No	N/A	0.85	No	0	8.37
103000033	575.36	0	0	0	0	0	0	0	Unknown	0	0.00	Unknown	Unknown	N/A	N/A	0	-	No	N/A	0.38	No	0	0
103000034	604.68	0	0	0	0	0	0	0	Unknown	0	0.00	Unknown	Unknown	N/A	N/A	0	-	No	N/A	0.67	No	0	0
103000037	0.12	0	0	0	0	0	0	0	Unknown	0	0.00	Unknown	Unknown	N/A	N/A	0	-	No	N/A	0.64	No	0	0
103000038	0.00	0	0	0	0	0	0	0	Unknown	0	0.00	Unknown	Unknown	N/A	N/A	0	-	No	N/A	0.38	No	0	0
103000039	0.00	0	0	0	0	0	0	0	Unknown	0	0.00	Unknown	Unknown	N/A	N/A	0	-	No	N/A	0.64	No	0	0
103000040	0.00	0	0	0	0	0	0	0	Unknown	0	0.00	Unknown	Unknown	N/A	N/A	0	-	No	N/A	0.27	No	0	0
103000041	0.00	0	0	0	0	0	0	0	Unknown	0	0.00	Unknown	Unknown	N/A	N/A	0	-	No	N/A	0.71	No	0	0
103000042	0.00	0	0	0	0	0	0	0	Unknown	0	0.00	Unknown	Unknown	N/A	N/A	0	-	No	N/A	0.48	No	0	0
103000043	0.00	0	0	0	0	0	0	0	Unknown	0	0.00	Unknown	Unknown	N/A	N/A	0	-	No	N/A	0.48	No	0	0
103000044	0.00	0	0	0	0	0	0	0	Unknown	0	0.00	Unknown	Unknown	N/A	N/A	0	-	No	N/A	0.56	No	0	0
103000045	0.00	0	0	0	0	0	0	0	Unknown	0	0.00	Unknown	Unknown	N/A	N/A	0	-	No	N/A	0.63	No	0	0
103000046	0.00	0	0	0	0	0	0	0	Unknown	0	0.00	Unknown	Unknown	N/A	N/A	0	-	No	N/A	0.63	No	0	0
103000047	27.73	0	0	0	0	0	0	0	Unknown	0	0.00	Unknown	Unknown	N/A	N/A	0	-	No	N/A	0.51	No	0	0
103000048	0.00	0	0	0	0	0	0	0	Unknown	0	0.00	Unknown	Unknown	N/A	N/A	0	-	No	N/A	0.56	No	0	0

TABLE 13: POTENTIAL FLOOD MITIGATION PROJECTS

FMP ID	RFPG Number	RFPG Name	FMP Name	Description	Associated Goals (ID)	Counties	HUC12s	Watershed Name	Project Type	Project Area (sqmi)	Flood Risk Type (Riverine, Coastal, Urban, Playa Other)	Sponsor	Entities with Oversight	Emergency Need (Yes/No)	Estimated Project Cost (\$)	Potential Funding (Sources and Amount)	Flood Risk								
																	Area in 100yr Floodplain (1% annual chance)	Area in 500yr Floodplain (0.2% annual chance)	Estimated number of structures (100yr flood risk)	Residential structures (100yr flood risk)	Estimated Population (100yr flood risk)	Critical facilities (100yr flood risk, #)	Number of low water crossings at flood risk (#)	Estimated number of road closures (#)	Estimated length of roads at flood risk (Miles)
103000050	10	Lower Colorado-Lavaca	City of Edna Hospital Backup Generator	Purchase permanent back-up generator for hospital	10000004	Jackson	0	Lavaca	Preparedness	0.0263	Riverine, Coastal	Edna	Edna	No	\$500,000	Yes, Unknown	0.01	0.00	3	0	5	0	0	0	0.00
103000051	10	Lower Colorado-Lavaca	Various Streets - Flood Warning System	Purchase flood early warning system	10000004	Menard	0	San Saba	Preparedness	2.1888	Riverine, Coastal	Menard	Menard	No	\$310,000	Yes, Unknown	0.93	0.03	518	372	1247	5	11	0	0.00
103000052	10	Lower Colorado-Lavaca	Jonestown Flood Warning System	Floodplain early warning system and local response plan	10000004	Travis	0	Austin-Travis Lakes	Preparedness	7.5495	Riverine, Coastal	Jonestown	Jonestown	No	\$54,000	Yes, Unknown	1.99	0.16	321	255	748	0	2	0	2.48
103000053	10	Lower Colorado-Lavaca	City of Briarcliff WWTP Backup Generator	Purchase stand-by generator for WWTP	10000004	Travis	0	Austin-Travis Lakes	Preparedness	0.0030	Riverine	Briarcliff	Briarcliff	No	\$809,000	Yes, Unknown	0.00	0.00	0	0	0	0	0	0	0.00
103000054	10	Lower Colorado-Lavaca	Portable Electronic Signs	Portable electronic signs	10000004	Jackson	0	East Matagorda Bay	Preparedness	0.8546	Riverine, Coastal	La Ward	La Ward	No	\$56,000	Yes, Unknown	0.24	0.01	17	7	20	0	0	0	1.05

TABLE 13: POTENTIAL FLOOD MITIGATION PROJECTS

FMP ID	Estimated active farm & ranch land at flood risk (acres)	Reduction in Flood Risk														Cost/Structure removed	Percent Nature-based Solution (by cost)	Negative Impact (Yes/No)	Negative Impact Mitigation (Yes/No)	Social Vulnerability Index (SVI)	Water Supply Benefit (Yes/No)	Traffic Count for Low Water Crossings	Benefit-Cost Ratio
		Number of structures with reduced 100yr Flood risk (1% annual chance)	Number of structures removed from 100yr Flood risk (1% annual chance)	Number of structures removed from 500yr Flood risk (0.2% annual chance)	Residential structures removed from 100yr Flood risk (1% annual chance)	Estimated Population removed from 100yr Flood risk (1% annual chance)	Critical facilities removed from 100yr (1% annual chance) Flood risk (#)	Number of low water crossings removed from 100yr (1% annual chance) Flood risk (#)	Estimated reduction in road closure occurrences	Estimated length of roads removed from 100yr flood risk (Miles)	Estimated active farm & ranch land removed from 100yr flood risk (acres)	Estimated reduction in fatalities (if available)	Estimated reduction in injuries (if available)	Pre-Project Level of Service	Post-Project Level of Service								
103000050	0.00	0	0	0	0	0	0	0	Unknown	0	0.00	Unknown	Unknown	N/A	N/A	0	-	No	N/A	0.5582	No	0	0
103000051	243.27	0	0	0	0	0	0	0	Unknown	0	0.00	Unknown	Unknown	N/A	N/A	0	-	No	N/A	0.5405	No	0	0
103000052	422.69	0	0	0	0	0	0	0	Unknown	0	0.00	Unknown	Unknown	N/A	N/A	0	-	No	N/A	0.2060	No	0	0
103000053	0.00	0	0	0	0	0	0	0	Unknown	0	0.00	Unknown	Unknown	N/A	N/A	0	-	No	N/A	0.1179	No	0	0
103000054	133.90	0	0	0	0	0	0	0	Unknown	0	0.00	Unknown	Unknown	N/A	N/A	0	-	No	N/A	0.5125	No	0	0

Lower Colorado-Lavaca Region Potential Flood Management Strategies Identified by RFPG

FMS ID	RFPG Number	RFPG Name	FMS Name	Description	Associated Goals (ID)	Counties	HUC8s	HUC12s	Watershed Name	Project Type	Strategy Project Area (sqmi)	Flood Risk Type (Riverine, Coastal, Urban, Playa Other)	Sponsor	Entities with Oversight	Emergency Need (Yes/No)	Nonrecurring, Noncapital Cost (\$)	Estimated Total Strategy Cost (\$)	Potential Funding (Sources and Amount)	Flood Risk					
																			Area in 100yr Floodplain (1% annual chance)	Area in 500yr Floodplain (0.2% annual chance)	Estimated number of structures (100yr flood risk)	Residential structures (100yr flood risk)	Estimated Population (100yr flood risk)	Critical facilities (100yr flood risk, #)
102000001	10	Lower Colorado-Lavaca	Floodplain Management and Regulation	Education, outreach and direct technical assistance to cities and counties throughout Region 10, with a particular focus on providing targeted assistance cities that are eligible but not currently participating in the NFIP.	10000012, 10000014, 10000016, 10000018	All	All	-	All	Education and Outreach	24288.7578	Riverine, Coastal, Urban	Lower Colorado-Lavaca RFPG	Multiple	No	-	-	Yes, Unknown	4526.362793	725.553894	67825	45799	220871	94
102000002	10	Lower Colorado-Lavaca	Flood Awareness and Preparation Education and Outreach	Activities not limited to implementing/improving flood education and awareness programs for residents, elected officials, and real estate agents/developers; and flood insurance campaigns to reduce flood risk and increase NFIP participation.	10000002	All	All	-	All	Education and Outreach	24288.7578	Riverine, Coastal, Urban	Lower Colorado-Lavaca RFPG	Multiple	No	-	-	Yes, Unknown	4526.362793	725.553894	67825	45799	220871	94
102000003	10	Lower Colorado-Lavaca	Low Water Crossing Assessment, Prioritization, and Mitigation	Similar to the recommended regional strategy to conduct outreach and provide technical assistance to those with floodplain management and regulation, this strategy is to provide technical assistance with the assessment of flood risk at LWCs.	10000027	All	All	-	All	Infrastructure Projects	24288.7578	Riverine, Coastal, Urban	Lower Colorado-Lavaca RFPG	Multiple	No	-	-	Yes, Unknown	4526.362793	725.553894	67825	45799	220871	94
102000004	10	Lower Colorado-Lavaca	Stream Corridor Protection and Restoration	The essence of this strategy is open space acquisition, either through fee simple purchases of property within sensitive stream corridors or through voluntary agreements between governmental and/or non-governmental organizations and private landowners.	10000023	All	All	-	All	Property Acquisition and Structural Elevation	24288.7578	Riverine, Coastal, Urban	Lower Colorado-Lavaca RFPG	Multiple	No	-	-	Yes, Unknown	4526.362793	725.553894	67825	45799	220871	94
102000005	10	Lower Colorado-Lavaca	Watershed Modeling and Floodplain Mapping	Watershed Modeling and Floodplain Mapping	10000012, 10000014, 10000016, 10000018	All	All	-	All	Flood Measurement and Warning	24288.7578	Riverine, Coastal, Urban	Lower Colorado-Lavaca RFPG	Multiple	No	-	-	Yes, Unknown	4526.362793	725.553894	67825	45799	220871	94

FMS ID	Number of low water crossings at flood risk (#)	Estimated number of road closures (#)	Estimated length of roads at flood risk (Miles)	Estimated active farm & ranch land at flood risk (acres)	Reduction in Flood Risk											Cost/ Structure removed	Consideration of Nature-based Solution (Yes/No)	Negative Impact (Yes/No)	Negative Impact Mitigation (Yes/No)	Water Supply Benefit (Yes/No)	
					Number of structures with reduced 100yr Flood risk (1% annual chance)	Number of structures removed from 100yr Flood risk (1% annual chance)	Number of structures removed from 500yr Flood risk (0.2% annual chance)	Residential structures removed from 100yr Flood risk (1% annual chance)	Estimated Population removed from 100yr Flood risk (1% annual chance)	Critical facilities removed from 100yr (1% annual chance) Flood risk (#)	Number of low water crossings removed from 100yr (1% annual chance) Flood risk (#)	Estimated reduction in road closure occurrences	Estimated length of roads removed from 100yr flood risk (Miles)	Estimated active farm & ranch land removed from 100yr flood risk (acres)	Estimated reduction in fatalities (if available)						Estimated reduction in injuries (if available)
102000001	1132	0	2374	2268491.5	-	-	-	-	-	-	-	-	-	-	-	-	-	-	No	N/A	No
102000002	1132	0	2374	2268491.5	-	-	-	-	-	-	-	-	-	-	-	-	-	-	No	N/A	No
102000003	1132	0	2374	2268491.5	-	-	-	-	-	-	-	-	-	-	-	-	-	-	No	N/A	No
102000004	1132	0	2374	2268491.5	-	-	-	-	-	-	-	-	-	-	-	-	-	-	No	N/A	No
102000005	1132	0	2374	2268491.5	-	-	-	-	-	-	-	-	-	-	-	-	-	-	No	N/A	No

Lower Colorado-Lavaca Region Flood Management Evaluations Recommended by RFPG

FME ID	RFPG Number	RFPG Name	FME Name	Description	Associated Goals	Counties	HUC3s	HUC12s	Watershed Name	Study Type	FME Area (sqmi)	Flood Risk Type	Sponsor	Entities with Oversight	Emergency Need	Estimated Study Cost	Potential Funding (Sources and Amount)	Estimated number of structures at flood risk	Habitable structures at flood risk	Estimated Population at flood risk	Critical facilities at flood risk (#)	Number of low water crossings at flood risk (#)	Estimated number of road closures (#)	Estimated length of roads at flood risk (Miles)	Estimated active farm & ranch land at flood risk (acres)	Existing or Anticipated Models (year)	Existing or Anticipated Maps (year)	RFPG Recommendation (Yes/No)	Reason for Recommendation	Source
101000001	10	Lower Colorado-Lavaca	Willow-Gazley Local Drainage Alternative 3	Drainage System Improvements	10000025	Bastrop	12090301	-	Lower Colorado-Cummins	Project Planning	0.67	Riverine	Volente MUD	Multiple	No	\$250,000	Yes, Unknown	0	0	0	0	0	0	0.00	0.00	Yes, Unknown	Yes, Unknown	Yes	Meets TWDB criteria and RFPG Goals	Bastrop County Flood Protection Planning Study - Willow-Gazley Creeks
101000002	10	Lower Colorado-Lavaca	Shiloh Road Bridge West of State HWY 304	Upgrade flow capacity	10000027	Bastrop	12090301	-	Lower Colorado-Cummins	Project Planning	1.74	Riverine	Bastrop	Multiple	No	\$100,000	Yes, Unknown	1	1	2	0	0	0	0.15	56.04	Yes, Unknown	Yes, Unknown	Yes	Meets TWDB criteria and RFPG Goals	Bastrop County HMP
101000003	10	Lower Colorado-Lavaca	Willie May Way in Precinct 4 at Trib	Replace CMPs with larger multi-box culvert	10000027	Bastrop	12090301	-	Lower Colorado-Cummins	Project Planning	0.27	Riverine	Bastrop	Multiple	No	\$100,000	Yes, Unknown	0	0	0	0	0	0	0.00	0.00	Yes, Unknown	Yes, Unknown	Yes	Meets TWDB criteria and RFPG Goals	Bastrop County HMP
101000004	10	Lower Colorado-Lavaca	Gotier Trace Low Water Crossing	Replace LWCs with box culverts	10000027	Bastrop	12090301	-	Lower Colorado-Cummins	Project Planning	1.21	Riverine	Bastrop	Multiple	No	\$100,000	Yes, Unknown	2	2	3	0	0	0	1.34	162.91	Yes, Unknown	Yes, Unknown	Yes	Meets TWDB criteria and RFPG Goals	Bastrop County HMP
101000005	10	Lower Colorado-Lavaca	Lakeview Drive & Tuck Street	Drainage system improvements	10000025	Bastrop	12090301	-	Lower Colorado-Cummins	Project Planning	0.56	Riverine	Bastrop	Multiple	No	\$100,000	Yes, Unknown	47	40	115	0	0	0	0.38	61.84	Yes, Unknown	Yes, Unknown	Yes	Meets TWDB criteria and RFPG Goals	Bastrop County HMP
101000006	10	Lower Colorado-Lavaca	Green Valley Drive in Precinct 1	LWC upgrade, Bridge	10000027	Bastrop	12090301	-	Lower Colorado-Cummins	Project Planning	1.35	Riverine	Bastrop	Multiple	No	\$100,000	Yes, Unknown	38	35	67	0	0	0	0.33	49.48	Yes, Unknown	Yes, Unknown	Yes	Meets TWDB criteria and RFPG Goals	Bastrop County HMP
101000007	10	Lower Colorado-Lavaca	Old McDade Rd in Precinct 4 near Norwood Rd	Box culvert replacement	10000027	Bastrop	12090301	-	Lower Colorado-Cummins	Project Planning	0.41	Riverine	Bastrop	Multiple	No	\$100,000	Yes, Unknown	4	4	6	0	0	0	0.12	4.95	Yes, Unknown	Yes, Unknown	Yes	Meets TWDB criteria and RFPG Goals	Bastrop County HMP
101000008	10	Lower Colorado-Lavaca	Clear Springs Lake Dam	Design & implement Clear Springs Lake Dam improvements	10000025	Bastrop	12090301	-	Lower Colorado-Cummins	Project Planning	0.00	Riverine	Bastrop	Multiple	No	\$100,000	Yes, Unknown	0	0	0	0	0	0	0.00	0.12	Yes, Unknown	Yes, Unknown	Yes	Meets TWDB criteria and RFPG Goals	Bastrop County HMP
101000009	10	Lower Colorado-Lavaca	Pecan Shores Subdivision	Voluntary buyout of homes in 100-year FP (48 homes)	10000021	Bastrop	12090301	-	Lower Colorado-Cummins	Project Planning	0.05	Riverine	Bastrop	Multiple	No	\$150,000	Yes, Unknown	12	10	22	0	0	0	0.43	17.68	Yes, Unknown	Yes, Unknown	Yes	Meets TWDB criteria and RFPG Goals	Bastrop County HMP
101000010	10	Lower Colorado-Lavaca	Hidden Shores Subdivision	Voluntary buyout of homes in floodway (22 homes)	10000021	Bastrop	12090301	-	Lower Colorado-Cummins	Project Planning	0.14	Riverine	Bastrop	Multiple	No	\$150,000	Yes, Unknown	39	39	68	0	0	0	1.13	67.89	Yes, Unknown	Yes, Unknown	Yes	Meets TWDB criteria and RFPG Goals	Bastrop County HMP
101000011	10	Lower Colorado-Lavaca	Waters Edge Terrace Subdivision	Voluntary buyout of homes in 100-year FP (12 homes)	10000021	Bastrop	12090301	-	Lower Colorado-Cummins	Project Planning	0.05	Riverine	Bastrop	Multiple	No	\$100,000	Yes, Unknown	43	41	120	0	0	0	0.46	17.67	Yes, Unknown	Yes, Unknown	Yes	Meets TWDB criteria and RFPG Goals	Bastrop County HMP
101000012	10	Lower Colorado-Lavaca	Old Sayers Rd & Little Sandy Creek	LWC upgrade, Box culvert	10000027	Bastrop	12090301	-	Lower Colorado-Cummins	Project Planning	0.63	Riverine	Bastrop	Multiple	No	\$100,000	Yes, Unknown	0	0	0	0	1	0	0.19	105.47	Yes, Unknown	Yes, Unknown	Yes	Meets TWDB criteria and RFPG Goals	Bastrop County HMP
101000013	10	Lower Colorado-Lavaca	Paffen Rd & Grassy Creek Draw	CMP Upgrade, Cast-in-place multi-box (2) culvert-bridge	10000027	Bastrop	12090301	-	Lower Colorado-Cummins	Project Planning	1.01	Riverine	Bastrop	Multiple	No	\$100,000	Yes, Unknown	0	0	0	0	0	0	0.05	39.26	Yes, Unknown	Yes, Unknown	Yes	Meets TWDB criteria and RFPG Goals	Bastrop County HMP
101000014	10	Lower Colorado-Lavaca	Meduna Rd & Barton Oaks Draw 1	LWC to Culvert, Cast-in-place box culvert-bridge	10000027	Bastrop	12090301	-	Lower Colorado-Cummins	Project Planning	0.44	Riverine	Bastrop	Multiple	No	\$100,000	Yes, Unknown	0	0	0	0	0	0	0.06	1.55	Yes, Unknown	Yes, Unknown	Yes	Meets TWDB criteria and RFPG Goals	Bastrop County HMP
101000015	10	Lower Colorado-Lavaca	Pine Canyon Dr & Wet Weather Creek	LWC to Culvert, Cast-in-place multi-box (2) culvert-bridge	10000027	Bastrop	12090301	-	Lower Colorado-Cummins	Project Planning	0.20	Riverine	Bastrop	Multiple	No	\$100,000	Yes, Unknown	0	0	0	0	0	0	0.00	0.00	Yes, Unknown	Yes, Unknown	Yes	Meets TWDB criteria and RFPG Goals	Bastrop County HMP
101000016	10	Lower Colorado-Lavaca	Hall Rd & Young's Branch	Upgrade Box-culvert bridge	10000027	Bastrop	12090301	-	Lower Colorado-Cummins	Project Planning	0.59	Riverine	Bastrop	Multiple	No	\$100,000	Yes, Unknown	0	0	0	0	0	0	0.05	1.50	Yes, Unknown	Yes, Unknown	Yes	Meets TWDB criteria and RFPG Goals	Bastrop County HMP
101000017	10	Lower Colorado-Lavaca	Friendship Rd & Turner Creek A and B	LWC to Culvert, Cast-in-place multi-box (3) culvert-bridge	10000027	Bastrop	12070102, 12090301	-	Multiple	Project Planning	2.47	Riverine	Bastrop	Multiple	No	\$100,000	Yes, Unknown	0	0	0	0	0	0	0.14	209.32	Yes, Unknown	Yes, Unknown	Yes	Meets TWDB criteria and RFPG Goals	Bastrop County HMP
101000018	10	Lower Colorado-Lavaca	Patterson Rd & Barton's Creek	Wooden Bridge Upgrade, Box-culvert bridge	10000027	Bastrop	12100202, 12090301	-	Multiple	Project Planning	6.82	Riverine	Bastrop	Multiple	No	\$100,000	Yes, Unknown	1	1	3	0	0	0	0.11	479.77	Yes, Unknown	Yes, Unknown	Yes	Meets TWDB criteria and RFPG Goals	Bastrop County HMP
101000019	10	Lower Colorado-Lavaca	Upper Elgin River Rd & Cotton Creek	LWC to Culvert Cast-in-place multi-box (2) culvert-bridge	10000027	Bastrop	12090301	-	Lower Colorado-Cummins	Project Planning	1.12	Riverine	Bastrop	Multiple	No	\$100,000	Yes, Unknown	0	0	0	0	0	0	0.06	32.03	Yes, Unknown	Yes, Unknown	Yes	Meets TWDB criteria and RFPG Goals	Bastrop County HMP
101000020	10	Lower Colorado-Lavaca	Old Sayers Rd & Big Sandy Creek	LWC to Culvert Cast-in-place multi-box (2) culvert-bridge	10000027	Bastrop	12090301	-	Lower Colorado-Cummins	Project Planning	19.50	Riverine	Bastrop	Multiple	No	\$100,000	Yes, Unknown	90	72	191	0	1	0	2.32	894.32	Yes, Unknown	Yes, Unknown	Yes	Meets TWDB criteria and RFPG Goals	Bastrop County HMP
101000021	10	Lower Colorado-Lavaca	Caldwell Rd & Wet Weather Creek	LWC to Culvert Cast-in-place multi-box (2) culvert-bridge	10000027	Bastrop	12090301	-	Lower Colorado-Cummins	Project Planning	0.33	Riverine	Bastrop	Multiple	No	\$100,000	Yes, Unknown	0	0	0	0	0	0	0.06	6.54	Yes, Unknown	Yes, Unknown	Yes	Meets TWDB criteria and RFPG Goals	Bastrop County HMP
101000026	10	Lower Colorado-Lavaca	Smithville Recreation Center Expansion	Expand center to improve shelter-in-place capability	10000004	Bastrop	12090301	-	Lower Colorado-Cummins	Project Planning	0.00	Riverine	Volente MUD	Multiple	No	\$100,000	Yes, Unknown	0	0	0	0	0	0	0.00	0.00	Yes, Unknown	Yes, Unknown	Yes	Meets TWDB criteria and RFPG Goals	Bastrop County HMP
101000027	10	Lower Colorado-Lavaca	FM 812 at Little Alum Creek	200-ft by 35-ft bridge, 2200 LF of channelization	10000027	Bastrop	12090301	-	Lower Colorado-Cummins	Project Planning	1.88	Riverine	Bastrop	Multiple	No	\$100,000	Yes, Unknown	25	23	69	0	0	0	0.31	59.98	Yes, Unknown	Yes, Unknown	Yes	Meets TWDB criteria and RFPG Goals	Walnut Creek - Bastrop County Flood Protection Planning Study
101000028	10	Lower Colorado-Lavaca	FM 812 at Alum Creek South	100-ft bridge, 1700 LF of channelization	10000025	Bastrop	12090301	-	Lower Colorado-Cummins	Project Planning	1.21	Riverine	Bastrop	Multiple	No	\$100,000	Yes, Unknown	1	1	2	0	0	0	0.08	27.89	Yes, Unknown	Yes, Unknown	Yes	Meets TWDB criteria and RFPG Goals	Walnut Creek - Bastrop County Flood Protection Planning Study
101000029	10	Lower Colorado-Lavaca	Magnolia St	Magnolia Ditch Project, Construction of ditch & culvert	10000025	Brown	12090107	-	Pecan Bayou	Project Planning	0.07	Riverine	Volente MUD	Multiple	No	\$100,000	Yes, Unknown	27	27	276	0	0	0	0.66	7.21	Yes, Unknown	Yes, Unknown	Yes	Meets TWDB criteria and RFPG Goals	Mills County & City of Brownwood HMP

FME ID	RFGP Number	RFGP Name	FME Name	Description	Associated Goals	Counties	HUC8s	HUC12s	Watershed Name	Study Type	FME Area (sqmi)	Flood Risk Type	Sponsor	Entities with Oversight	Emergency Need	Estimated Study Cost	Potential Funding (Sources and Amount)	Estimated number of structures at flood risk	Habitable structures at flood risk	Estimated Population at flood risk	Critical facilities at flood risk (#)	Number of low water crossings at flood risk (#)	Estimated number of road closures (#)	Estimated length of roads at flood risk (Miles)	Estimated active farm & ranch land at flood risk (acres)	Existing or Anticipated Models (year)	Existing or Anticipated Maps (year)	RFGP Recommendation (Yes / No)	Reason for Recommendation	Source
10100032	10	Lower Colorado-Lavaca	Mission Hills Street	Build bridge at Mission Hills Street creek x-ing	10000027	Burnet	12090205	-	Austin-Travis Lakes	Project Planning	4.21	Riverine	Volente MUD	Multiple	No	\$100,000	Yes, Unknown	60	2	748	0	3	0	0.81	147.18	Yes, Unknown	No, Unknown	Yes	Meets TWDB criteria and RFGP Goals	Burnet County HMP
10100034	10	Lower Colorado-Lavaca	Lump Rd, Hilltop Rd, FM 2919 N	Feasibility study of LWCS	10000027	Fort Bend	12090401	-	San Bernard	Project Planning	1.41	Riverine	Volente MUD	Multiple	No	\$100,000	Yes, Unknown	11	9	14	0	0	0	0.85	69.41	Yes, Unknown	Yes, Unknown	Yes	Meets TWDB criteria and RFGP Goals	Fort Bend County HMP Update
10100035	10	Lower Colorado-Lavaca	Drainage Improvements to Crawford Outlet Right-of-Way	Drainage Improvements to Crawford Outlet Right-of-Way	10000025	Fort Bend	12090401	-	San Bernard	Project Planning	1.41	Riverine	Volente MUD	Multiple	No	\$50,000	Yes, Unknown	11	9	14	0	0	0	0.85	69.41	Yes, Unknown	Yes, Unknown	Yes	Meets TWDB criteria and RFGP Goals	Fort Bend County HMP Update
10100037	10	Lower Colorado-Lavaca	Gene and Church Streets	Install Culverts	10000025	Fort Bend	12090401, 12070104	-	Multiple	Project Planning	0.16	Riverine	Williamson	Multiple	No	\$50,000	Yes, Unknown	0	0	0	0	0	0	0.00	0.00	Yes, Unknown	Yes, Unknown	Yes	Meets TWDB criteria and RFGP Goals	Fort Bend County HMP Update
10100038	10	Lower Colorado-Lavaca	800 Block W San Antonio	Channels, drop structures, & 2 box culverts: 7' x 4'	10000027	Gillespie	12090206	-	Pedernales	Project Planning	0.00	Riverine	Volente MUD	Multiple	No	\$50,000	Yes, Unknown	0	0	0	0	0	0	0.00	0.00	Yes, Unknown	No, Unknown	Yes	Meets TWDB criteria and RFGP Goals	City of Fredericksburg DMP
10100039	10	Lower Colorado-Lavaca	South End of Acorn Street	Rollup curb at driveway edge	10000025	Gillespie	12090206	-	Pedernales	Project Planning	0.00	Riverine	Volente MUD	Multiple	No	\$50,000	Yes, Unknown	0	0	0	0	0	0	0.00	0.00	Yes, Unknown	No, Unknown	Yes	Meets TWDB criteria and RFGP Goals	City of Fredericksburg DMP
10100042	10	Lower Colorado-Lavaca	Bowie & Peach Street	Storm sewer system & curb inlets with two 36" RCPS	10000025	Gillespie	12090206	-	Pedernales	Project Planning	0.06	Riverine	Volente MUD	Multiple	No	\$100,000	Yes, Unknown	0	0	0	0	0	0	0.00	0.00	Yes, Unknown	No, Unknown	Yes	Meets TWDB criteria and RFGP Goals	City of Fredericksburg DMP
10100043	10	Lower Colorado-Lavaca	Edison & Creek Street	Replace culverts: two 8' x 3' box culverts. Add concrete channel	10000025	Gillespie	12090206	-	Pedernales	Project Planning	0.05	Riverine	Volente MUD	Multiple	No	\$100,000	Yes, Unknown	0	0	0	0	0	0	0.00	0.00	Yes, Unknown	No, Unknown	Yes	Meets TWDB criteria and RFGP Goals	City of Fredericksburg DMP
10100044	10	Lower Colorado-Lavaca	112 W Park	Extend curb to direct water to new vegetated channel with drop structure outfall to Barons Creek	10000025	Gillespie	12090206	-	Pedernales	Project Planning	0.00	Riverine	Volente MUD	Multiple	No	\$50,000	Yes, Unknown	0	0	0	0	0	0	0.00	0.00	Yes, Unknown	No, Unknown	Yes	Meets TWDB criteria and RFGP Goals	City of Fredericksburg DMP
10100048	10	Lower Colorado-Lavaca	Trailmoor near Llano Hwy	Add stormwater system throughout watershed	10000025	Gillespie	12090206	-	Pedernales	Project Planning	0.26	Riverine	Volente MUD	Multiple	No	\$250,000	Yes, Unknown	11	7	213	0	0	0	0.00	11.51	Yes, Unknown	No, Unknown	Yes	Meets TWDB criteria and RFGP Goals	City of Fredericksburg DMP
10100050	10	Lower Colorado-Lavaca	Drainage Channel near EMS Building	Drop structure with utility encasement	10000025	Gillespie	12090206	-	Pedernales	Project Planning	0.00	Riverine	Volente MUD	Multiple	No	\$50,000	Yes, Unknown	0	0	0	0	0	0	0.00	0.00	Yes, Unknown	No, Unknown	Yes	Meets TWDB criteria and RFGP Goals	City of Fredericksburg DMP
10100051	10	Lower Colorado-Lavaca	Bob White Trail	Replace ex culverts with two 24" RCPS; regrade channel; replace driveway culverts	10000027	Gillespie	12090206	-	Pedernales	Project Planning	0.01	Riverine	Volente MUD	Multiple	No	\$50,000	Yes, Unknown	0	0	0	0	0	0	0.00	0.00	Yes, Unknown	No, Unknown	Yes	Meets TWDB criteria and RFGP Goals	City of Fredericksburg DMP
10100053	10	Lower Colorado-Lavaca	N Edison Low Water Crossing	Raise N Edison at Schubert; redesign intersection; install FEWS with automatic gates & flashers	10000004	Gillespie	12090206	-	Pedernales	Project Planning	0.00	Riverine	Volente MUD	Multiple	No	\$15,000	Yes, Unknown	0	0	0	0	1	0	0.00	0.00	Yes, Unknown	No, Unknown	Yes	Meets TWDB criteria and RFGP Goals	City of Fredericksburg DMP
10100054	10	Lower Colorado-Lavaca	Schubert Low Water Crossing	Lower channel by 4-5' with drop structures; install five 9'x5' culverts	10000025	Gillespie	12090206	-	Pedernales	Project Planning	2.43	Riverine	Volente MUD	Multiple	No	\$50,000	Yes, Unknown	44	26	59	0	3	0	0.00	112.18	Yes, Unknown	No, Unknown	Yes	Meets TWDB criteria and RFGP Goals	City of Fredericksburg DMP
10100055	10	Lower Colorado-Lavaca	200 Block N Orange	Concrete apron; pedestrian/guard rail; relocate DS concrete encased utility or extend protection to cover utility	10000025	Gillespie	12090206	-	Pedernales	Project Planning	0.02	Riverine	Volente MUD	Multiple	No	\$50,000	Yes, Unknown	3	3	3	0	1	0	0.00	0.00	Yes, Unknown	No, Unknown	Yes	Meets TWDB criteria and RFGP Goals	City of Fredericksburg DMP
10100056	10	Lower Colorado-Lavaca	Crockett Street South of Travis	Capture flow with curb/drop inlets along Travis, Crockett, Austin St	10000025	Gillespie	12090206	-	Pedernales	Project Planning	0.01	Riverine	Volente MUD	Multiple	No	\$100,000	Yes, Unknown	0	0	0	0	0	0	0.00	0.00	Yes, Unknown	No, Unknown	Yes	Meets TWDB criteria and RFGP Goals	City of Fredericksburg DMP
10100057	10	Lower Colorado-Lavaca	Cross Mountain West	Drainage channel	10000025	Gillespie	12090206	-	Pedernales	Project Planning	0.01	Riverine	Volente MUD	Multiple	No	\$100,000	Yes, Unknown	0	0	0	0	0	0	0.00	0.00	Yes, Unknown	No, Unknown	Yes	Meets TWDB criteria and RFGP Goals	City of Fredericksburg DMP
10100058	10	Lower Colorado-Lavaca	N Milam at West Travis	Curb inlets along Milam St	10000025	Gillespie	12090206	-	Pedernales	Project Planning	0.01	Riverine	Volente MUD	Multiple	No	\$150,000	Yes, Unknown	0	0	0	0	0	0	0.00	0.00	Yes, Unknown	No, Unknown	Yes	Meets TWDB criteria and RFGP Goals	City of Fredericksburg DMP
10100059	10	Lower Colorado-Lavaca	Repair of Little Barton Creek Dam	Continue working with FEMA on repair of Little Barton Creek Dam	10000027	Hays	12090205	-	Austin-Travis Lakes	Project Planning	0.00	Riverine	Volente MUD	Multiple	No	\$100,000	Yes, Unknown	0	0	0	0	0	0	0.00	1.66	Yes, Unknown	Yes, Unknown	Yes	Meets TWDB criteria and RFGP Goals	Hays County HMP
10100060	10	Lower Colorado-Lavaca	Floodplain/Floodway Audit	Floodplain/floodway audit	10000007	Hays	12090205	-	Austin-Travis Lakes	Watershed Planning	0.21	Riverine	Volente MUD	Multiple	No	\$50,000	Yes, Unknown	1	1	3	0	0	0	0.04	4.05	Yes, Unknown	Yes, Unknown	Yes	Meets TWDB criteria and RFGP Goals	Hays County HMP
10100061	10	Lower Colorado-Lavaca	Prepare Evacuation Plan	Evacuation plan development	10000004	Hays	12090205, 12100203	-	Multiple	Preparedness	0.42	Riverine	Williamson	Multiple	No	\$25,000	Yes, Unknown	0	0	0	0	0	0	0.00	0.38	Yes, Unknown	Yes, Unknown	Yes	Meets TWDB criteria and RFGP Goals	Hays County HMP
10100062	10	Lower Colorado-Lavaca	MLK Blvd to Mexico Street	Replace culverts with larger box culverts & parallel wings; MLK Blvd to Mexico St	10000027	Jackson	12100101, 12100102	-	Multiple	Project Planning	1.62	Riverine	Volente MUD	Multiple	No	\$100,000	Yes, Unknown	223	173	689	0	0	0	5.34	169.89	Yes, Unknown	Yes, Unknown	Yes	Meets TWDB criteria and RFGP Goals	Jackson County HMP

FME ID	RFGP Number	RFGP Name	FME Name	Description	Associated Goals	Counties	HUC8s	HUC12s	Watershed Name	Study Type	FME Area (sqmi)	Flood Risk Type	Sponsor	Entities with Oversight	Emergency Need	Estimated Study Cost	Potential Funding (Sources and Amount)	Estimated number of structures at flood risk	Habitable structures at flood risk	Estimated Population at flood risk	Critical facilities at flood risk (#)	Number of low water crossings at flood risk (#)	Estimated number of road closures (#)	Estimated length of roads at flood risk (Miles)	Estimated active farm & ranch land at flood risk (acres)	Existing or Anticipated Models (year)	Existing or Anticipated Maps (year)	RFGP Recommendation (Yes / No)	Reason for Recommendation	Source
10100063	10	Lower Colorado-Lavaca	Stormwater Diversion Project	Develop stormwater diversion project through town	10000027	Jackson	12100101, 12100102	-	Multiple	Project Planning	4.06	Riverine	Volente MUD	Multiple	No	\$200,000	Yes, Unknown	1223	1010	1908	2	1	0	26.26	137.26	Yes, Unknown	Yes, Unknown	Yes	Meets TWDB criteria and RFGP Goals	Jackson County HMP
10100064	10	Lower Colorado-Lavaca	Land Purchase for New EMS/Fire/Police Building	Purchase land; design/construct hardened EMS/Fire/Police facility	10000021	Jackson	12100102	-	Navidad	Project Planning	1.12	Riverine	Volente MUD	Multiple	No	\$100,000	Yes, Unknown	28	17	77	0	0	0	0.42	27.73	Yes, Unknown	Yes, Unknown	Yes	Meets TWDB criteria and RFGP Goals	Jackson County HMP
10100065	10	Lower Colorado-Lavaca	Jackson County Hospital District	Jackson County Hospital Flood Plan	10000007, 10000021	Jackson	12100101	-	Lavaca	Project Planning	0.09	Riverine	Victoria County Drainage District 3	Multiple	No	\$150,000	Yes, Unknown	3	0	5	0	1	0	0.12	0.00	Yes, Unknown	Yes, Unknown	Yes	Meets TWDB criteria and RFGP Goals	Jackson County HMP
10100066	10	Lower Colorado-Lavaca	County Road 480	Strengthen County Road 480 with development of headwall	10000027	Jackson	12100401	-	East Matagorda Bay	Project Planning	0.06	Riverine, Coastal	Victoria County Drainage District 3	Multiple	No	\$100,000	Yes, Unknown	10	5	16	0	0	0	0.61	14.56	Yes, Unknown	No, Unknown	Yes	Meets TWDB criteria and RFGP Goals	Jackson County HMP
10100067	10	Lower Colorado-Lavaca	Various Streets - Install Flood Early Warning System	Local Flood Warning System	10000004	Kerr	12090204, 12090206, 12100201, 12110106, 12090203	-	Multiple	Preparedness	1103.03	Riverine	Kerr	Multiple	No	\$50,000	Yes, Unknown	51	4	49	0	4	0	0.20	10644.26	Yes, Unknown	No, Unknown	Yes	Meets TWDB criteria and RFGP Goals	Kerr County HMP
10100068	10	Lower Colorado-Lavaca	Lake Junction Dredging	Dredge Lake Junction	10000027	Kimble	12090203	-	South Llano	Project Planning	0.07	Riverine	Volente MUD	Multiple	No	\$50,000	Yes, Unknown	0	0	0	0	0	0	0.00	14.47	Yes, Unknown	Yes, Unknown	Yes	Meets TWDB criteria and RFGP Goals	Concho Valley HMP
10100069	10	Lower Colorado-Lavaca	Llano River Erosion	Develop/Implement projects to prevent erosion	10000027	Kimble	12090202, 12090204, 12090203	-	Multiple	Project Planning	2.39	Riverine	Volente MUD	Multiple	No	\$200,000	Yes, Unknown	130	83	192	0	0	0	0.04	426.63	Yes, Unknown	Yes, Unknown	Yes	Meets TWDB criteria and RFGP Goals	Concho Valley HMP
10100070	10	Lower Colorado-Lavaca	Llano River Channel Maintenance/Improvements	Implement a new program to clear and clean creeks/drains and Llano River bed	10000027	Llano	12090204	-	Llano	Project Planning	5.76	Riverine	Volente MUD	Multiple	No	\$100,000	Yes, Unknown	181	104	445	0	1	0	3.48	463.78	Yes, Unknown	No, Unknown	Yes	Meets TWDB criteria and RFGP Goals	Llano County HMP
10100071	10	Lower Colorado-Lavaca	Drainage Ditch Maintenance/Improvements	Clean out and deepen the stormwater drainage ditches	10000027	Llano	12090201	-	Buchanan-Lyndon B. Johnson Lakes	Project Planning	2.64	Riverine	Volente MUD	Multiple	No	\$100,000	Yes, Unknown	330	309	422	0	0	0	0.82	100.66	Yes, Unknown	No, Unknown	Yes	Meets TWDB criteria and RFGP Goals	Llano County HMP
10100072	10	Lower Colorado-Lavaca	Prepare Evacuation Plan	Create evacuation plan	10000004	Llano	12090201, 12090204, 12090205	-	Multiple	Preparedness	962.44	Riverine	Llano	Multiple	No	\$25,000	Yes, Unknown	2739	2078	3718	3	142	0	15.17	44594.17	Yes, Unknown	No, Unknown	Yes	Meets TWDB criteria and RFGP Goals	Llano County HMP
10100073	10	Lower Colorado-Lavaca	Comanche Rancherías Subdivision	Address severe flooding created by drainage from adjacent lands to Comanche Rancherías Subdivision	10000027	Llano	12090201, 12090204	-	Multiple	Project Planning	5.79	Riverine	Llano	Multiple	No	\$100,000	Yes, Unknown	20	17	17	0	3	0	0.00	216.46	Yes, Unknown	No, Unknown	Yes	Meets TWDB criteria and RFGP Goals	Llano County HMP
10100074	10	Lower Colorado-Lavaca	Construct Emergency Operation Center	Construct emergency operation center	10000004	Matagorda	12100401	-	East Matagorda Bay	Project Planning	3.35	Riverine, Coastal	Volente MUD	Multiple	No	\$100,000	Yes, Unknown	247	137	305	0	0	0	6.88	47.82	Yes, Unknown	No, Unknown	Yes	Meets TWDB criteria and RFGP Goals	Matagorda County HMP
10100075	10	Lower Colorado-Lavaca	Airport Drainage Improvements	Increase drainage for airport property	10000027, 10000016	Matagorda	12100401	-	East Matagorda Bay	Project Planning	0.70	Riverine, Coastal	Volente MUD	Multiple	No	\$100,000	Yes, Unknown	3	0	2	0	0	0	0.00	4.39	Yes, Unknown	No, Unknown	Yes	Meets TWDB criteria and RFGP Goals	Matagorda County HMP
10100076	10	Lower Colorado-Lavaca	Tres Palacios River	Install automated flood warning systems on Tres Palacios River	10000004	Matagorda	12090302, 12100401, 12100102	-	Multiple	Preparedness	365.91	Riverine, Coastal	Matagorda	Multiple	No	\$50,000	Yes, Unknown	1805	1207	3840	1	5	0	75.83	28385.59	Yes, Unknown	Yes, Unknown	Yes	Meets TWDB criteria and RFGP Goals	Matagorda County HMP
10100077	10	Lower Colorado-Lavaca	Update Flood Insurance Study & Flood Insurance Rate Maps	Update flood insurance study & FIRMS	10000009	Matagorda	12090402, 12090302, 12090401, 12100401	-	Multiple	Watershed Planning	1136.08	Riverine, Coastal	Matagorda	Multiple	No	\$250,000	Yes, Unknown	7017	4945	10584	6	3	0	183.22	124178.52	Yes, Unknown	Yes, Unknown	Yes	Meets TWDB criteria and RFGP Goals	Matagorda County HMP
10100078	10	Lower Colorado-Lavaca	Hooten Holler in Richland Springs	Develop engineering study of 'Hooten Holler'	10000005	San Saba	12090109, 12090106	-	Multiple	Project Planning	5.44	Riverine	San Saba	Multiple	No	\$100,000	Yes, Unknown	43	24	34	0	0	0	1.87	695.00	Yes, Unknown	Yes, Unknown	Yes	Meets TWDB criteria and RFGP Goals	San Saba County HMP
10100080	10	Lower Colorado-Lavaca	Community Evacuation Plan	Community Evacuation Plan	10000004	Travis	12090205	-	Austin-Travis Lakes	Preparedness	7.55	Riverine	Volente MUD	Multiple	No	\$25,000	Yes, Unknown	321	255	562	0	2	0	2.48	422.69	Yes, Unknown	Yes, Unknown	Yes	Meets TWDB criteria and RFGP Goals	Travis County HMP
10100082	10	Lower Colorado-Lavaca	Citywide Drainage Study	Conduct a drainage study and disseminate study results	10000002, 10000005, 10000007	Travis	12090205	-	Austin-Travis Lakes	Watershed Planning	15.51	Riverine	Volente MUD	Multiple	No	\$250,000	Yes, Unknown	543	424	754	1	0	0	10.48	657.77	Yes, Unknown	Yes, Unknown	Yes	Meets TWDB criteria and RFGP Goals	Travis County HMP
10100083	10	Lower Colorado-Lavaca	Community Evacuation Plan	Community Evacuation Plan	10000004	Travis	12090205	-	Austin-Travis Lakes	Preparedness	15.51	Riverine	Volente MUD	Multiple	No	\$25,000	Yes, Unknown	543	424	754	1	0	0	10.48	657.77	Yes, Unknown	Yes, Unknown	Yes	Meets TWDB criteria and RFGP Goals	Travis County HMP
10100084	10	Lower Colorado-Lavaca	Bee Creek Drainage Improvements	Complete Little Bee Creek Drainage Improvement Project	10000027	Travis	12090205	-	Austin-Travis Lakes	Project Planning	1.06	Riverine	Volente MUD	Multiple	No	\$100,000	Yes, Unknown	14	13	31	0	2	0	0.47	18.36	Yes, Unknown	Yes, Unknown	Yes	Meets TWDB criteria and RFGP Goals	Travis County HMP
10100085	10	Lower Colorado-Lavaca	Create Emergency Evacuation Plan	Create emergency evacuation plan	10000004	Travis	12090205	-	Austin-Travis Lakes	Preparedness	0.94	Riverine	Volente MUD	Multiple	No	\$25,000	Yes, Unknown	167	144	403	0	0	0	0.65	80.26	Yes, Unknown	Yes, Unknown	Yes	Meets TWDB criteria and RFGP Goals	Travis County HMP

FME ID	RFGP Number	RFGP Name	FME Name	Description	Associated Goals	Counties	HUC8s	HUC12s	Watershed Name	Study Type	FME Area (sqmi)	Flood Risk Type	Sponsor	Entities with Oversight	Emergency Need	Estimated Study Cost	Potential Funding (Sources and Amount)	Estimated number of structures at flood risk	Habitable structures at flood risk	Estimated Population at flood risk	Critical facilities at flood risk (#)	Number of low water crossings at flood risk (#)	Estimated number of road closures (#)	Estimated length of roads at flood risk (Miles)	Estimated active farm & ranch land at flood risk (acres)	Existing or Anticipated Models (year)	Existing or Anticipated Maps (year)	RFGP Recommendation (Yes / No)	Reason for Recommendation	Source
10100086	10	Lower Colorado-Lavaca	Citywide Drainage Study	Complete engineering studies and determine project designs for stormwater flood prevention	10000027	Travis	12090205	-	Austin-Travis Lakes	Watershed Planning	0.43	Riverine	Volente MUD	Multiple	No	\$250,000	Yes, Unknown	8	8	10	0	0	0	0.10	4.98	Yes, Unknown	Yes, Unknown	Yes	Meets TWDB criteria and RFGP Goals	Travis County HMP
10100088	10	Lower Colorado-Lavaca	Review and Update Floodplain Management Plan	Review and update floodplain management plan; review annually	10000014, 10000016	Travis	12090205	-	Austin-Travis Lakes	Preparedness	2.04	Riverine	Volente MUD	Multiple	No	\$25,000	Yes, Unknown	150	139	279	0	0	0	0.20	135.68	Yes, Unknown	Yes, Unknown	Yes	Meets TWDB criteria and RFGP Goals	Travis County HMP
10100089	10	Lower Colorado-Lavaca	Develop an Emergency Operations and Evacuation Plan	Develop an Emergency Operations and Evacuation Plan	10000004	Travis	12090205	-	Austin-Travis Lakes	Preparedness	2.04	Riverine	Volente MUD	Multiple	No	\$25,000	Yes, Unknown	150	139	279	0	0	0	0.20	135.68	Yes, Unknown	Yes, Unknown	Yes	Meets TWDB criteria and RFGP Goals	Travis County HMP
10100090	10	Lower Colorado-Lavaca	Various Streets - Upgrade Existing Roadway Crossings	Increase dimensions of drainage culverts in flood prone areas	10000025	Victoria	12100204, 12100402	-	Multiple	Project Planning	44.61	Riverine	Williamson	Multiple	No	\$100,000	Yes, Unknown	0	0	0	0	0	0	0.00	0.00	Yes, Unknown	No, Unknown	Yes	Meets TWDB criteria and RFGP Goals	Victoria County HMP
10100091	10	Lower Colorado-Lavaca	Harden City Buildings, Critical Infrastructure	Harden city buildings, critical infrastructure	10000021	Victoria	12100204, 12100402	-	Multiple	Project Planning	36.71	Riverine	Williamson	Multiple	No	\$100,000	Yes, Unknown	368	224	1942	1	0	0	0.00	849.05	Yes, Unknown	No, Unknown	Yes	Meets TWDB criteria and RFGP Goals	Victoria County HMP
10100092	10	Lower Colorado-Lavaca	Citywide Drainage Study	Initiate study of storm water drainage system to assess impacts from flooding & flash flooding	10000005	Victoria	12100204, 12100402, 12100403, 12100101	-	Multiple	Watershed Planning	885.81	Riverine, Coastal	Williamson	Multiple	No	\$250,000	Yes, Unknown	776	521	2432	3	9	0	0.10	37405.84	Yes, Unknown	Yes, Unknown	Yes	Meets TWDB criteria and RFGP Goals	Victoria County HMP
10100093	10	Lower Colorado-Lavaca	Various Streets - Upgrade Existing Roadway Crossings and Bridges	Increase dimensions of drainage culverts	10000025	Victoria	12100204, 12100402, 12100403, 12100101	-	Multiple	Project Planning	885.81	Riverine, Coastal	Williamson	Multiple	No	\$100,000	Yes, Unknown	776	521	2432	3	9	0	0.10	37405.84	Yes, Unknown	Yes, Unknown	Yes	Meets TWDB criteria and RFGP Goals	Victoria County HMP
10100095	10	Lower Colorado-Lavaca	Identify and Buyout Repetitive Loss Properties	Implement a voluntary acquisition program for repetitive flood properties	10000021	Victoria	12100204, 12100402, 12100403, 12100101	-	Multiple	Project Planning	885.81	Riverine, Coastal	Williamson	Multiple	No	\$250,000	Yes, Unknown	776	521	2432	3	9	0	0.10	37405.84	Yes, Unknown	Yes, Unknown	Yes	Meets TWDB criteria and RFGP Goals	Victoria County HMP
10100096	10	Lower Colorado-Lavaca	Harden County Buildings, Critical Infrastructure, and Government Buildings	Harden county buildings, critical infrastructure, and government buildings	10000021	Victoria	12100204, 12100402, 12100403, 12100101	-	Multiple	Project Planning	885.81	Riverine, Coastal	Williamson	Multiple	No	\$100,000	Yes, Unknown	776	521	2432	3	9	0	0.10	37405.84	Yes, Unknown	Yes, Unknown	Yes	Meets TWDB criteria and RFGP Goals	Victoria County HMP
10100098	10	Lower Colorado-Lavaca	Tres Palacios, Blue Creek, East Mustang Creek	Construct regional detention/retention ponds	10000025	Wharton	12090302, 12100401, 12100102	-	Multiple	Watershed Planning	9.69	Riverine	Volente MUD	Multiple	No	\$150,000	Yes, Unknown	1589	1139	4199	1	3	0	34.72	873.98	Yes, Unknown	Yes, Unknown	Yes	Meets TWDB criteria and RFGP Goals	Wharton County HMP
10100099	10	Lower Colorado-Lavaca	Use Digital Maps of All Hazards and Educate Residents	Use GIS mapping to overlay peoperties with known hazards; notify residents	10000002	Wharton	12090302, 12100401, 12100102	-	Multiple	Preparedness	9.69	Riverine	Volente MUD	Multiple	No	\$100,000	Yes, Unknown	1589	1139	4199	1	3	0	34.72	873.98	Yes, Unknown	Yes, Unknown	Yes	Meets TWDB criteria and RFGP Goals	Wharton County HMP
10100100	10	Lower Colorado-Lavaca	Pecan Street	Install larger storm drainage	10000025	Wharton	12100401	-	East Matagorda Bay	Project Planning	0.00	Riverine	Volente MUD	Multiple	No	\$100,000	Yes, Unknown	0	0	0	0	0	0	0.00	0.00	Yes, Unknown	Yes, Unknown	Yes	Meets TWDB criteria and RFGP Goals	Wharton County HMP
10100101	10	Lower Colorado-Lavaca	Town & Country Drive	Install largre storm drainage	10000025	Wharton	12100401	-	East Matagorda Bay	Project Planning	0.00	Riverine	Volente MUD	Multiple	No	\$100,000	Yes, Unknown	0	0	0	0	0	0	0.00	0.00	Yes, Unknown	Yes, Unknown	Yes	Meets TWDB criteria and RFGP Goals	Wharton County HMP
10100102	10	Lower Colorado-Lavaca	Piney Creek Benching	4,430 LF channel benching	10000025	Bastrop	12090301	-	Lower Colorado-Cummins	Project Planning	0.12	Riverine	Bastrop	Multiple	No	\$200,000	Yes, Unknown	9	5	44	0	1	0	0.19	36.89	Yes, Unknown	Yes, Unknown	Yes	Meets TWDB criteria and RFGP Goals	Bastrop County Flood Protection Planning Study - Piney Creek Watershed
10100103	10	Lower Colorado-Lavaca	Drainage System Improvements - JC Madison Addition	Drainage System Improvements - JC Madison Addition	10000025	Bastrop	12090301	-	Lower Colorado-Cummins	Project Planning	48.24	Riverine	Bastrop	Multiple	No	\$100,000	Yes, Unknown	103	78	241	0	0	0	3.68	5786.38	Yes, Unknown	Yes, Unknown	Yes	Meets TWDB criteria and RFGP Goals	Bastrop County HMP
10100104	10	Lower Colorado-Lavaca	Citywide Drainage System Improvements	Citywide Drainage System Improvements	10000025	Bastrop	12090301	-	Lower Colorado-Cummins	Watershed Planning	4.02	Riverine	Volente MUD	Multiple	No	\$500,000	Yes, Unknown	83	48	616	0	0	0	3.79	335.36	Yes, Unknown	Yes, Unknown	Yes	Meets TWDB criteria and RFGP Goals	Bastrop County HMP
10100105	10	Lower Colorado-Lavaca	Update and Maintain Emergency Management Plan	Update and Maintain Emergency Management Plan	10000004	Blanco	12090201, 12090205, 12090206, 12100201, 12100203	-	Multiple	Preparedness	710.98	Riverine	Blanco	Multiple	No	\$25,000	Yes, Unknown	294	181	592	0	35	0	5.93	25477.81	Yes, Unknown	No, Unknown	Yes	Meets TWDB criteria and RFGP Goals	Blanco County HMP
10100106	10	Lower Colorado-Lavaca	Various Locations - Upgrade Low Water Crossings	Various Locations - Upgrade Low Water Crossings	10000027	Blanco	12090201, 12090205, 12090206, 12100201, 12100203	-	Multiple	Project Planning	710.98	Riverine	Blanco	Multiple	No	\$100,000	Yes, Unknown	294	181	592	0	35	0	5.93	25477.81	Yes, Unknown	No, Unknown	Yes	Meets TWDB criteria and RFGP Goals	Blanco County HMP
10100107	10	Lower Colorado-Lavaca	Citywide Drainage Plan	City Drainage Plan	10000007	Blanco	12090206	-	Pedernales	Watershed Planning	1.80	Riverine	Volente MUD	Multiple	No	\$250,000	Yes, Unknown	48	29	394	0	3	0	0.00	67.50	Yes, Unknown	No, Unknown	Yes	Meets TWDB criteria and RFGP Goals	Blanco County HMP
10100108	10	Lower Colorado-Lavaca	Develop New/Updated Floodplain Maps	Develop New/Updated Floodplain Maps	10000016	Blanco	12090206	-	Pedernales	Watershed Planning	1.80	Riverine	Volente MUD	Multiple	No	\$250,000	Yes, Unknown	48	29	394	0	3	0	0.00	67.50	Yes, Unknown	No, Unknown	Yes	Meets TWDB criteria and RFGP Goals	Blanco County HMP

FME ID	RFGP Number	RFGP Name	FME Name	Description	Associated Goals	Counties	HUCs	HUC12s	Watershed Name	Study Type	FME Area (sqmi)	Flood Risk Type	Sponsor	Entities with Oversight	Emergency Need	Estimated Study Cost	Potential Funding (Sources and Amount)	Estimated number of structures at flood risk	Habitable structures at flood risk	Estimated Population at flood risk	Critical facilities at flood risk (#)	Number of low water crossings at flood risk (#)	Estimated number of road closures (#)	Estimated length of roads at flood risk (Miles)	Estimated active farm & ranch land at flood risk (acres)	Existing or Anticipated Models (year)	Existing or Anticipated Maps (year)	RFGP Recommendation (Yes / No)	Reason for Recommendation	Source
101000109	10	Lower Colorado-Lavaca	CR 332 Drainage Improvements	Implement drainage improvement program along CR 332	10000025	Brazoria	12090402, 12090401	-	Multiple	Project Planning	0.21	Riverine	Volente MUD	Multiple	No	\$50,000	Yes, Unknown	9	8	16	0	0	0	2.89	14.67	Yes, Unknown	Yes, Unknown	Yes	Meets TWDB criteria and RFGP Goals	Brazoria County HMP
101000110	10	Lower Colorado-Lavaca	Various Culverts Along Stevenson Slough	Enlarge culverts along Stevenson Slough	10000025	Brazoria	12090402, 12090401	-	Multiple	Project Planning	3.08	Riverine	Volente MUD	Multiple	No	\$125,000	Yes, Unknown	205	165	296	0	0	0	3.80	334.60	Yes, Unknown	Yes, Unknown	Yes	Meets TWDB criteria and RFGP Goals	Brazoria County HMP
101000111	10	Lower Colorado-Lavaca	Adopt Flood Insurance Rate Maps	Adopt DFIRM	10000009	Brown	12090107	-	Pecan Bayou	Watershed Planning	14.82	Riverine	Volente MUD	Multiple	No	\$250,000	Yes, Unknown	1220	889	4826	2	12	0	29.44	1404.40	Yes, Unknown	Yes, Unknown	Yes	Meets TWDB criteria and RFGP Goals	Mills County & City of Brownwood HMP
101000112	10	Lower Colorado-Lavaca	Willis Creek Detention	Willis Creek Detention construction	10000025	Brown	12090106, 12090107	-	Multiple	Project Planning	26.81	Riverine	Volente MUD	Multiple	No	\$250,000	Yes, Unknown	758	661	2415	1	2	0	14.13	1350.16	Yes, Unknown	Yes, Unknown	Yes	Meets TWDB criteria and RFGP Goals	Mills County & City of Brownwood HMP
101000116	10	Lower Colorado-Lavaca	Whitman Branch Bypass; Oak Ridge Drive Creek	This project is installing a 50-foot wide by 5-foot deep bypass channel to the east along Oak Ridge Drive Creek to increase water capacity and minimize flooding.	10000025	Burnet	12090205	-	Austin-Travis Lakes	Project Planning	3.60	Riverine	Volente MUD	Multiple	No	\$100,000	Yes, Unknown	5	0	107	0	0	0	0.29	126.36	Yes, Unknown	No, Unknown	Yes	Meets TWDB criteria and RFGP Goals	Burnet County HMP
101000118	10	Lower Colorado-Lavaca	Sandy Oaks Subdivision	Sandy Oaks Subdivision	10000007	Colorado	12090302, 12090401, 12090301, 12100102	-	Multiple	Project Planning	970.58	Riverine	Williamson	Multiple	No	\$100,000	Yes, Unknown	2103	1079	3616	6	11	0	118.81	105661.77	Yes, Unknown	Yes, Unknown	Yes	Meets TWDB criteria and RFGP Goals	Colorado County HMP
101000119	10	Lower Colorado-Lavaca	Frisch Auf Buyout	Buyout all property in Frisch Auf Floodplain	10000021	Fayette	12090301, 12100102	-	Multiple	Project Planning	54.14	Riverine	Fayette	Multiple	No	\$100,000	Yes, Unknown	91	49	85	0	1	0	4.00	5822.63	Yes, Unknown	Yes, Unknown	Yes	Meets TWDB criteria and RFGP Goals	Fayette County HMP
101000120	10	Lower Colorado-Lavaca	Flood Proof Wastewater Treatment Plants	Flood Proof Wastewater Treatment Plants	10000004	Fayette	12100202, 12100102	-	Multiple	Project Planning	1.67	Riverine	Williamson	Multiple	No	\$50,000	Yes, Unknown	0	0	0	0	0	0	0.00	0.00	Yes, Unknown	No, Unknown	Yes	Meets TWDB criteria and RFGP Goals	Fayette County HMP
101000121	10	Lower Colorado-Lavaca	Various Streets - Install Flood Early Warning Systems	High water barricades in several locations	10000004	Fort Bend	12090401, 12070104	-	Multiple	Preparedness	882.72	Riverine	Fort Bend	Multiple	No	\$150,000	Yes, Unknown	582	393	628	0	0	0	26.03	15359.06	Yes, Unknown	No, Unknown	Yes	Meets TWDB criteria and RFGP Goals	Fort Bend County HMP Update
101000122	10	Lower Colorado-Lavaca	Carriage Hills	Replace curb, add vegetated channel, increase capacity at Crabapple Pond, replace outlet structure	10000025	Gillespie	12090206	-	Pedernales	Project Planning	0.02	Riverine	Volente MUD	Multiple	No	\$100,000	Yes, Unknown	0	0	0	0	0	0	0.00	0.00	Yes, Unknown	No, Unknown	Yes	Meets TWDB criteria and RFGP Goals	City of Fredericksburg DMP
101000123	10	Lower Colorado-Lavaca	Post Oak Subdivision	Improve channel from outlet to Pyka Rd; raise rd by 1/2 ft; add six 7'x3' box culverts	10000025	Gillespie	12090206	-	Pedernales	Project Planning	0.13	Riverine	Volente MUD	Multiple	No	\$150,000	Yes, Unknown	0	0	0	0	0	0	0.00	0.00	Yes, Unknown	No, Unknown	Yes	Meets TWDB criteria and RFGP Goals	City of Fredericksburg DMP
101000125	10	Lower Colorado-Lavaca	Alum Creek - Tributary 8, Bowie Drive	Replace CMPs with larger multi-box culvert	10000027	Bastrop	12090301	-	Lower Colorado-Cummins	Project Planning	0.67	Riverine	Bastrop	Multiple	No	\$100,000	Yes, Unknown	0	0	0	0	0	0	0.02	6.08	Yes, Unknown	Yes, Unknown	Yes	Meets TWDB criteria and RFGP Goals	Bastrop County Flood Protection Planning Study - Alum Creek Watershed
101000126	10	Lower Colorado-Lavaca	Flood Proofing Repetitive Loss Structures	Flood-proofing repetitive loss structures identified by FEMA	10000021	Hays	12090205, 12100203	-	Multiple	Project Planning	0.42	Riverine	Williamson	Multiple	No	\$50,000	Yes, Unknown	0	0	0	0	0	0	0.00	0.38	Yes, Unknown	Yes, Unknown	Yes	Meets TWDB criteria and RFGP Goals	Hays County HMP
101000127	10	Lower Colorado-Lavaca	Wastewater Treatment Plant Flooding	Wastewater Treatment Plant Floodproofing	10000021	Jackson	12100101, 12100102	-	Multiple	Project Planning	4.06	Riverine	Volente MUD	Multiple	No	\$200,000	Yes, Unknown	1223	1010	1908	2	1	0	26.26	137.26	Yes, Unknown	Yes, Unknown	Yes	Meets TWDB criteria and RFGP Goals	Jackson County HMP
101000128	10	Lower Colorado-Lavaca	City Hall Hardening and Safe Room	City Hall Hardening and Safe Room	10000021	Jackson	12100102	-	Navidad	Project Planning	0.00	Riverine	Volente MUD	Multiple	No	\$100,000	Yes, Unknown	0	0	0	0	0	0	0.00	0.00	Yes, Unknown	Yes, Unknown	Yes	Meets TWDB criteria and RFGP Goals	Jackson County HMP
101000129	10	Lower Colorado-Lavaca	Palmetto Bend Spillway	Emergency Stop Log Deployment System	10000004	Jackson	12100102	-	Navidad	Project Planning	0.12	Riverine	Victoria County Drainage District 3	Multiple	No	\$250,000	Yes, Unknown	0	0	0	0	0	0	0.10	13.34	Yes, Unknown	Yes, Unknown	Yes	Meets TWDB criteria and RFGP Goals	Jackson County HMP
101000130	10	Lower Colorado-Lavaca	Relocate Fire Department Building	Relocate Kingsland VFD building outside 100-year floodplain	10000021, 10000025	Llano	12090201	-	Buchanan-Lyndon B. Johnson Lakes	Project Planning	0.00	Riverine	Llano	Multiple	No	\$250,000	Yes, Unknown	0	0	0	0	0	0	0.00	0.00	Yes, Unknown	No, Unknown	Yes	Meets TWDB criteria and RFGP Goals	Llano County HMP
101000131	10	Lower Colorado-Lavaca	Police Station Relocation and Safe Room	Relocate police station outside flood zone B; build safe room inside	10000021	Matagorda	12100401	-	East Matagorda Bay	Project Planning	0.00	Riverine	Volente MUD	Multiple	No	\$250,000	Yes, Unknown	0	0	0	0	0	0	0.00	0.00	Yes, Unknown	No, Unknown	Yes	Meets TWDB criteria and RFGP Goals	Matagorda County HMP
101000136	10	Lower Colorado-Lavaca	Highway Drainage	Highway 36 drainage ditches to be widened/reshaped, upgrade culverts	10000027	Brazoria	12090401, 12070104	-	Multiple	Project Planning	34.20	Riverine, Coastal	Volente MUD	Multiple	No	\$100,000	Yes, Unknown	999	797	1420	3	0	0	23.10	2546.68	Yes, Unknown	No, Unknown	Yes	Meets TWDB criteria and RFGP Goals	Brazoria County HMP
101000137	10	Lower Colorado-Lavaca	CR257 at Pecan Bayou (Tenmile Crossing)	Upgrade CR 257 over Pecan Bayou to higher level of service (per TxDOT HDM)	10000002	Brown	12090107	-	Pecan Bayou	Project Planning	0.00	Riverine	Williamson	Multiple	No	\$100,000	Yes, Unknown	0	0	0	0	0	0	0.05	0.11	Yes, Unknown	Yes, Unknown	Yes	Meets TWDB criteria and RFGP Goals	Meeting w/ Rita Thompson, FPA

FME ID	RFPG Number	RFPG Name	FME Name	Description	Associated Goals	Counties	HUC8s	HUC12s	Watershed Name	Study Type	FME Area (sqmi)	Flood Risk Type	Sponsor	Entities with Oversight	Emergency Need	Estimated Study Cost	Potential Funding (Sources and Amount)	Estimated number of structures at flood risk	Habitable structures at flood risk	Estimated Population at flood risk	Critical facilities at flood risk (#)	Number of low water crossings at flood risk (#)	Estimated number of road closures (#)	Estimated length of roads at flood risk (Miles)	Estimated active farm & ranch land at flood risk (acres)	Existing or Anticipated Models (year)	Existing or Anticipated Maps (year)	RFPG Recommendation (Yes / No)	Reason for Recommendation	Source
101000138	10	Lower Colorado-Lavaca	Dam Emergency Action Plan	Dam Emergency Action Plan	10000004	Burnet	12090201, 12090205, 12070205	-	Multiple	Preparedness	10.79	Riverine	Williamson	Multiple	No	\$50,000	Yes, Unknown	187	127	514	0	8	0	4.18	589.16	Yes, Unknown	Yes, Unknown	Yes	Meets TWDB criteria and RFPG Goals	Burnet County HMP
101000153	10	Lower Colorado-Lavaca	City of Buda Garlic Creek Culvert	Culvert improvements to Garlic Creek RM 967, TxDOT upgraded the road but chose not to touch the culvert, Needs to be upsized. Current roadway inundation just north of creekside by Hailey's Way	10000025	Hays	12090205	-	Austin-Travis Lakes	Project Planning	4.42	Riverine	Williamson	Multiple	No	\$100,000	Yes, Unknown	16	13	17	0	2	0	0.38	195.20	Yes, Unknown	Yes, Unknown	Yes	Meets TWDB criteria and RFPG Goals	City Staff
101000155	10	Lower Colorado-Lavaca	Taylor Lane Drainage Improvements	Upgrade to stormwater drainage system in the northeastern part of the city; capacity of existing drainage infrastructure in this area is insufficient as per current city drainage requirements	10000025	Bastrop	12090301	-	Lower Colorado-Cummins	Project Planning	2.09	Riverine	Volente MUD	Multiple	No	\$100,000	Yes, Unknown	14	14	50	0	0	0	0.18	111.69	Yes, Unknown	Yes, Unknown	Yes	Meets TWDB criteria and RFPG Goals	Five-Year Capital Improvement Plan - Capital Projects
101000156	10	Lower Colorado-Lavaca	Storm Water Detention at Morris Park	Storm Water Detention at Morris Park	10000025	Bastrop	12090301	-	Lower Colorado-Cummins	Project Planning	0.17	Riverine	Volente MUD	Multiple	No	\$150,000	Yes, Unknown	0	0	0	0	0	0	0.00	0.00	Yes, Unknown	Yes, Unknown	Yes	Meets TWDB criteria and RFPG Goals	Five-Year Capital Improvement Plan - Capital Projects
101000158	10	Lower Colorado-Lavaca	Citywide Storm Drain Infrastructure Modeling	The goal of this project is to prepare 1D and 2D storm drain models for the entire City.	10000005	Travis	12090205, 12070205, 12090301	-	Multiple	Watershed Planning	279.33	Riverine	Williamson	Multiple	No	\$12,600,000	Yes, Unknown	5694	4028	45817	10	128	0	111.76	7305.66	Yes, Unknown	Yes, Unknown	Yes	Meets TWDB criteria and RFPG Goals	City Staff
101000159	10	Lower Colorado-Lavaca	Wastewater Treatment Plant Flood Study	Flood-prone problem area in need of flood study, identified on sponsor outreach call. Area also in need of a generator	10000005	Burnet	12090205	-	Austin-Travis Lakes	Project Planning	0.06	Riverine	Williamson	Multiple	No	\$150,000	Yes, Unknown	3	0	3	0	0	0	0.15	11.99	Yes, Unknown	Yes, Unknown	Yes	Meets TWDB criteria and RFPG Goals	City Staff
101000160	10	Lower Colorado-Lavaca	Delaware Creek Flood Study	Flood-prone problem area in need of flood study, identified on sponsor outreach call. Lift station here also in need of a generator	10000005	Brown	12090107	-	Pecan Bayou	Watershed Planning	10.50	Riverine	Volente MUD	Multiple	No	\$150,000	Yes, Unknown	54	34	74	0	0	0	2.21	760.25	Yes, Unknown	Yes, Unknown	Yes	Meets TWDB criteria and RFPG Goals	City Staff
101000161	10	Lower Colorado-Lavaca	VFW Flood Study	Flood-prone problem area in need of flood study, identified on sponsor outreach call.	10000005	Burnet	12090205	-	Austin-Travis Lakes	Project Planning	0.00	Riverine	Williamson	Multiple	No	\$100,000	Yes, Unknown	0	0	0	0	0	0	0.00	0.00	Yes, Unknown	Yes, Unknown	Yes	Meets TWDB criteria and RFPG Goals	City Staff
101000162	10	Lower Colorado-Lavaca	Citywide Floodplain Map Update	Approx 70 homes are flooded along the San Bernard River during large storm events	10000005	Wharton	12090401	-	San Bernard	Watershed Planning	3.78	Riverine	Volente MUD	Multiple	No	\$250,000	Yes, Unknown	158	142	223	0	0	0	4.14	253.20	Yes, Unknown	Yes, Unknown	Yes	Meets TWDB criteria and RFPG Goals	City Staff
101000163	10	Lower Colorado-Lavaca	Jones Brothers Park Flooding	Study area/ infrastructure often flooded during large storm events. Could also potentially be a buyout situation	10000005	Travis	12090205, 12070205	-	Multiple	Project Planning	53.07	Riverine	Volente MUD	Multiple	No	\$100,000	Yes, Unknown	297	269	397	0	7	0	3.91	1595.41	Yes, Unknown	Yes, Unknown	Yes	Meets TWDB criteria and RFPG Goals	City Staff
101000164	10	Lower Colorado-Lavaca	East Reed Park Road Flooding	Low water crossing upgrade for one of the most commonly closed low water crossings in Jonestown. The city has to section off road when it floods.	10000027	Travis	12090205	-	Austin-Travis Lakes	Project Planning	2.82	Riverine	Volente MUD	Multiple	No	\$100,000	Yes, Unknown	2	1	1	0	0	0	0.15	44.67	Yes, Unknown	Yes, Unknown	Yes	Meets TWDB criteria and RFPG Goals	City Staff
101000165	10	Lower Colorado-Lavaca	Whitman Branch Regional Detention Pond	Regional Detention Pond Along Whitman Branch	10000025	Burnet	12090205	-	Austin-Travis Lakes	Project Planning	0.67	Riverine	Volente MUD	Multiple	No	\$150,000	Yes, Unknown	0	0	0	0	0	0	0.18	23.20	Yes, Unknown	No, Unknown	Yes	Meets TWDB criteria and RFPG Goals	Marble Falls Flood Protection Planning Study

FME ID	RFPG Number	RFPG Name	FME Name	Description	Associated Goals	Counties	HUC8s	HUC12s	Watershed Name	Study Type	FME Area (sqmi)	Flood Risk Type	Sponsor	Entities with Oversight	Emergency Need	Estimated Study Cost	Potential Funding (Sources and Amount)	Estimated number of structures at flood risk	Habitable structures at flood risk	Estimated Population at flood risk	Critical facilities at flood risk (#)	Number of low water crossings at flood risk (#)	Estimated number of road closures (#)	Estimated length of roads at flood risk (Miles)	Estimated active farm & ranch land at flood risk (acres)	Existing or Anticipated Models (year)	Existing or Anticipated Maps (year)	RFPG Recommendation (Yes / No)	Reason for Recommendation	Source
101000166	10	Lower Colorado-Lavaca	Ave J Bridge Replacement	Replace bridge that heavily floods and was damaged during 2018 flood event.	10000025	Burnet	12090201, 12090205	-	Multiple	Project Planning	40.20	Riverine	Volente MUD	Multiple	No	\$100,000	Yes, Unknown	405	233	2006	1	29	0	10.63	1984.24	Yes, Unknown	No, Unknown	Yes	Meets TWDB criteria and RFPG Goals	Marble Falls CIP
101000167	10	Lower Colorado-Lavaca	Broadway Street at Whitman Branch Low Water Crossing	Low Water Crossing upgrade for one of the most commonly closed low water crossings in Marble Falls. It is a heavily trafficked street, providing an alternative route to 281/1431 intersection	10000025	Burnet	12090205	-	Austin-Travis Lakes	Project Planning	5.65	Riverine	Volente MUD	Multiple	No	\$100,000	Yes, Unknown	75	3	809	0	10	0	1.43	170.98	Yes, Unknown	No, Unknown	Yes	Meets TWDB criteria and RFPG Goals	City Staff
101000168	10	Lower Colorado-Lavaca	1431/281 Detention	This project would be in partnership with TxDOT. TxDOT is looking at installing a right turn lane on northbound 281 onto 1431. This would require acquisition of the properties in the vicinity, as the businesses would no longer be able to function.	10000025	Burnet	12090205	-	Austin-Travis Lakes	Project Planning	1.20	Riverine	Volente MUD	Multiple	No	\$150,000	Yes, Unknown	5	1	16	0	1	0	0.12	23.44	Yes, Unknown	No, Unknown	Yes	Meets TWDB criteria and RFPG Goals	City Staff
101000169	10	Lower Colorado-Lavaca	Backbone Branch Detention Pond	Regional Detention Pond Along Backbone Creek	10000025	Burnet	12090201, 12090205	-	Multiple	Project Planning	30.04	Riverine	Volente MUD	Multiple	No	\$150,000	Yes, Unknown	172	120	173	0	3	0	4.11	1647.46	Yes, Unknown	No, Unknown	Yes	Meets TWDB criteria and RFPG Goals	Marble Falls Flood Protection Planning Study
101000170	10	Lower Colorado-Lavaca	Marble Falls Creek Walk	The creek walk would be on the Whitman Branch in Downtown Marble Falls. It would include flood reduction, pedestrian access/trails, and education	10000025	Burnet	12090205	-	Austin-Travis Lakes	Project Planning	5.80	Riverine	Volente MUD	Multiple	No	\$100,000	Yes, Unknown	80	5	821	0	14	0	2.07	171.42	Yes, Unknown	No, Unknown	Yes	Meets TWDB criteria and RFPG Goals	Marble Falls Flood Protection Planning Study
101000171	10	Lower Colorado-Lavaca	Citywide Floodplain Remapping	Floodplain remapping of the entire city using Atlas 14 rainfall data.	10000005	Burnet	12090205	-	Austin-Travis Lakes	Watershed Planning	7.13	Riverine	Volente MUD	Multiple	No	\$250,000	Yes, Unknown	158	157	322	0	1	0	2.29	331.79	Yes, Unknown	Yes, Unknown	Yes	Meets TWDB criteria and RFPG Goals	City Staff
101000172	10	Lower Colorado-Lavaca	2nd Street at Backbone Creek Low Water Crossing	This route regularly floods and is an emergency vehicle response route as well as a truck route.	10000025	Burnet	12090205	-	Austin-Travis Lakes	Project Planning	2.28	Riverine	Volente MUD	Multiple	No	\$100,000	Yes, Unknown	78	8	717	0	13	0	1.87	45.07	Yes, Unknown	No, Unknown	Yes	Meets TWDB criteria and RFPG Goals	City Staff
101000173	10	Lower Colorado-Lavaca	Ave L at Whitman Creek Low Water Crossing	This crossing is regularly closed due to flooding.	10000025	Burnet	12090205	-	Austin-Travis Lakes	Project Planning	2.33	Riverine	Volente MUD	Multiple	No	\$100,000	Yes, Unknown	86	14	724	0	14	0	2.39	45.07	Yes, Unknown	No, Unknown	Yes	Meets TWDB criteria and RFPG Goals	City Staff
101000174	10	Lower Colorado-Lavaca	Broadway at Backbone Creek Low Water Crossing	This crossing frequently floods and is right by Marble Falls Elementary.	10000025	Burnet	12090201, 12090205	-	Multiple	Project Planning	31.97	Riverine	Volente MUD	Multiple	No	\$100,000	Yes, Unknown	202	141	966	1	6	0	4.77	1749.27	Yes, Unknown	No, Unknown	Yes	Meets TWDB criteria and RFPG Goals	City Staff
101000175	10	Lower Colorado-Lavaca	102 Beach Dr Low Water Crossing	Flood-prone problem low water crossing in need of flood study and solution, identified on sponsor outreach call.	10000005	Llano	12090201	-	Buchanan-Lyndon B. Johnson Lakes	Project Planning	0.50	Riverine	Volente MUD	Multiple	No	\$100,000	Yes, Unknown	0	0	0	0	0	0	0.00	0.00	Yes, Unknown	No, Unknown	Yes	Meets TWDB criteria and RFPG Goals	City Staff
101000176	10	Lower Colorado-Lavaca	124 Sunrise Drive Low Water Crossing	Flood-prone problem low water crossing in need of flood study and solution, identified on sponsor outreach call.	10000005	Llano	12090201	-	Buchanan-Lyndon B. Johnson Lakes	Project Planning	0.44	Riverine	Volente MUD	Multiple	No	\$100,000	Yes, Unknown	0	0	0	0	0	0	0.00	0.00	Yes, Unknown	No, Unknown	Yes	Meets TWDB criteria and RFPG Goals	City Staff
101000177	10	Lower Colorado-Lavaca	Countywide Floodplain Map Update	Update floodplain maps with Atlas 14 data and provided detailed study	10000005	Gillespie	12090201, 12090204, 12090206, 12100201, 12100203	-	Multiple	Watershed Planning	1057.22	Riverine	Gillespie	Multiple	No	\$250,000	Yes, Unknown	863	308	885	3	115	0	9.93	71866.57	Yes, Unknown	No, Unknown	Yes	Meets TWDB criteria and RFPG Goals	City Staff

FME ID	RFPG Number	RFPG Name	FME Name	Description	Associated Goals	Counties	HUC8s	HUC12s	Watershed Name	Study Type	FME Area (sqmi)	Flood Risk Type	Sponsor	Entities with Oversight	Emergency Need	Estimated Study Cost	Potential Funding (Sources and Amount)	Estimated number of structures at flood risk	Habitable structures at flood risk	Estimated Population at flood risk	Critical facilities at flood risk (#)	Number of low water crossings at flood risk (#)	Estimated number of road closures (#)	Estimated length of roads at flood risk (Miles)	Estimated active farm & ranch land at flood risk (acres)	Existing or Anticipated Models (year)	Existing or Anticipated Maps (year)	RFPG Recommendation (Yes / No)	Reason for Recommendation	Source
101000178	10	Lower Colorado-Lavaca	Low Water Crossings at 4 locations	Low water crossings turned into bridges in these areas	10000005	Gillespie	12090201, 12090204, 12090206, 12100201, 12100203	-	Multiple	Project Planning	1057.22	Riverine	Gillespie	Multiple	No	\$200,000	Yes, Unknown	863	308	885	3	115	0	9.93	71866.57	Yes, Unknown	No, Unknown	Yes	Meets TWDB criteria and RFPG Goals	City Staff
101000179	10	Lower Colorado-Lavaca	Various Streets - Install Flood Early Warning System	Detection warnings at low water crossings across the county	10000004	Kendall	12090206, 12100201, 12100203	-	Multiple	Preparedness	660.51	Riverine	Kendall	Multiple	No	\$15,000	Yes, Unknown	1	0	0	0	0	0	0.00	637.34	Yes, Unknown	No, Unknown	Yes	Meets TWDB criteria and RFPG Goals	City Staff
101000180	10	Lower Colorado-Lavaca	Countywide Floodplain Map Update	Update floodplain maps with Atlas 14 data and provided detailed study	10000005	Menard	12090109, 12090110, 12090202, 12090204, 12090105	-	Multiple	Watershed Planning	898.47	Riverine	Williamson	Multiple	No	\$250,000	Yes, Unknown	896	450	1256	5	31	0	12.15	93034.98	Yes, Unknown	Yes, Unknown	Yes	Meets TWDB criteria and RFPG Goals	City Staff
101000181	10	Lower Colorado-Lavaca	Harris Hollow Neighborhood Flooding	Study area often flooded during large storm events.	10000005	Menard	12090109	-	San Saba	Project Planning	0.13	Riverine	Volente MUD	Multiple	No	\$100,000	Yes, Unknown	107	97	104	1	10	0	0.00	25.12	Yes, Unknown	Yes, Unknown	Yes	Meets TWDB criteria and RFPG Goals	City Staff
101000183	10	Lower Colorado-Lavaca	South Polk Street Study	Flooding study of South east side of the City of Giddings between South Polk Street and Madison.	10000005	Lee	12090301	-	Lower Colorado-Cummins	Project Planning	0.08	Riverine	Williamson	Multiple	No	\$150,000	Yes, Unknown	17	15	24	0	0	0	0.32	0.00	Yes, Unknown	Yes, Unknown	Yes	Meets TWDB criteria and RFPG Goals	Staff
101000184	10	Lower Colorado-Lavaca	City-wide Flood Warning Systems	Implement warning systems	10000003	Wharton	12090402, 12090302, 12090401	-	Multiple	Preparedness	7.50	Riverine	Volente MUD	Multiple	No	\$250,000	Yes, Unknown	1901	1455	6429	6	0	0	57.10	1117.72	Yes, Unknown	Yes, Unknown	Yes	Meets TWDB criteria and RFPG Goals	Wharton County HMP
101000185	10	Lower Colorado-Lavaca	City-wide Drainage Master Plan	Update/implement Drainage Master Plan	10000028	Wharton	12090402, 12090302, 12090401	-	Multiple	Watershed Planning	7.50	Riverine	Volente MUD	Multiple	No	\$250,000	Yes, Unknown	1901	1455	6429	6	0	0	57.10	1117.72	Yes, Unknown	Yes, Unknown	Yes	Meets TWDB criteria and RFPG Goals	Wharton County HMP
101000188	10	Lower Colorado-Lavaca	City-wide Drainage Master Plan (Integrate with Dry Creek Study)	Develop a City-wide Drainage Master Plan focused on local drainage issues. This plan will merge with the regional FIF study of Dry Creek	10000007	Jackson	12100101, 12100102	-	Multiple	Watershed Planning	4.06	Riverine	Volente MUD	Multiple	No	\$250,000	Yes, Unknown	1223	1010	1908	2	1	0	26.26	137.26	Yes, Unknown	Yes, Unknown	Yes	Meets TWDB criteria and RFPG Goals	Jackson County HMP
101000189	10	Lower Colorado-Lavaca	Wastewater Treatment Plant Floodproofing	Improve wastewater treatment plant to make it more flood resilient and improve treatment capacity and I&I.	10000021	Jackson	12100101	-	Lavaca	Project Planning	0.05	Riverine	Volente MUD	Multiple	No	\$250,000	Yes, Unknown	0	0	0	0	0	0	0.00	6.58	Yes, Unknown	Yes, Unknown	Yes	Meets TWDB criteria and RFPG Goals	Jackson County HMP
101000190	10	Lower Colorado-Lavaca	Devers Creek Regional Detention and Channel Improvements	Coordinate with JCCWDD to develop region detention and channel widening improvements along Devers Creek.	10000007	Jackson	12100102	-	Navidad	Project Planning	1.23	Riverine	Volente MUD	Multiple	No	\$250,000	Yes, Unknown	13	6	64	0	1	0	0.55	398.61	Yes, Unknown	Yes, Unknown	Yes	Meets TWDB criteria and RFPG Goals	Jackson County HMP
101000192	10	Lower Colorado-Lavaca	City-wide Drainage Master Plan	Develop a drainage master plan with a focus on identifying flood reduction projects for local drainage issues.	10000007	Jackson	12100102	-	Navidad	Watershed Planning	1.12	Riverine	Volente MUD	Multiple	No	\$250,000	Yes, Unknown	28	17	77	0	0	0	0.42	27.73	Yes, Unknown	Yes, Unknown	Yes	Meets TWDB criteria and RFPG Goals	Jackson County HMP
101000193	10	Lower Colorado-Lavaca	City-wide Drainage Master Plan	Develop a drainage master plan with a focus on local drainage issues using Atlas 14 rainfall	10000007	Jackson	12100401	-	East Matagorda Bay	Watershed Planning	0.85	Riverine	Volente MUD	Multiple	No	\$250,000	Yes, Unknown	17	7	17	0	0	0	1.05	133.90	Yes, Unknown	No, Unknown	Yes	Meets TWDB criteria and RFPG Goals	Jackson County HMP
101000194	10	Lower Colorado-Lavaca	Identify and Assess Flood Risk and Potential Mitigation Solutions for Low SVI Communities	Proactively seek out these communities to more fully assess and document their flood risk, consider potential solutions, and lay out a path to implement feasible and appropriate solutions.	10000012, 10000014, 10000016, 10000018	All	All	-	Multiple	Watershed Planning	24288.76	Riverine, Coastal	Williamson	Multiple	No	\$150,000	Yes, Unknown	67825	45799	149869	94	1132	0	2373.86	2268491.50	Yes, Unknown	Yes, Unknown	Yes	Meets TWDB criteria and RFPG Goals	RFPG
101000195	10	Lower Colorado-Lavaca	Spicewood Springs Road Low Water Crossing #1 Project Planning	Project planning for bridge to replace undersized box culvert. Develop technical data required for FMP.	10000027	Travis	12090205, 12070205	-	Multiple	Project Planning	14.86	Riverine	Travis	Multiple	No	\$682,500	Yes, Unknown	10	8	13	0	7	0	1.64	282.51	Yes, Unknown	Yes, Unknown	Yes	Meets TWDB criteria and RFPG Goals	2017 Bond Program

FME ID	RFGP Number	RFGP Name	FME Name	Description	Associated Goals	Counties	HUC8s	HUC12s	Watershed Name	Study Type	FME Area (sqmi)	Flood Risk Type	Sponsor	Entities with Oversight	Emergency Need	Estimated Study Cost	Potential Funding (Sources and Amount)	Estimated number of structures at flood risk	Habitable structures at flood risk	Estimated Population at flood risk	Critical facilities at flood risk (#)	Number of low water crossings at flood risk (#)	Estimated number of road closures (#)	Estimated length of roads at flood risk (Miles)	Estimated active farm & ranch land at flood risk (acres)	Existing or Anticipated Models (year)	Existing or Anticipated Maps (year)	RFGP Recommendation (Yes / No)	Reason for Recommendation	Source
101000196	10	Lower Colorado-Lavaca	Navidad River - Stem Branch Erosion Control Structure Project Planning	Project planning for project to replace erosion control structure. Develop technical data required for FMP.	10000023	Jackson	12100102	-	Navidad	Project Planning	0.02	Riverine	Victoria County Drainage District 3	Multiple	No	\$40,000	Yes, Unknown	0	0	0	0	0	0	0.00	0.22	Yes, Unknown	Yes, Unknown	Yes	Meets TWDB criteria and RFGP Goals	Jackson County HMP
101000197	10	Lower Colorado-Lavaca	La Salle Erosion Control Structure Project Planning	Project planning for project to replace erosion control structure. Develop technical data required for FMP.	10000023	Jackson	12100402	-	West Matagorda Bay	Project Planning	0.44	Riverine	Victoria County Drainage District 3	Multiple	No	\$40,000	Yes, Unknown	2	1	2	0	0	0	0.09	27.66	Yes, Unknown	Yes, Unknown	Yes	Meets TWDB criteria and RFGP Goals	Jackson County HMP
101000198	10	Lower Colorado-Lavaca	Goat Trail Erosion Control Structure Project Planning	Project planning for project to replace erosion control structure. Develop technical data required for FMP.	10000023	Jackson	12100101	-	Lavaca	Project Planning	0.03	Riverine	Victoria County Drainage District 3	Multiple	No	\$225,000	Yes, Unknown	0	0	0	0	0	0	0.00	1.30	Yes, Unknown	Yes, Unknown	Yes	Meets TWDB criteria and RFGP Goals	Jackson County HMP
101000199	10	Lower Colorado-Lavaca	County Road 106 Erosion Control Structure Project Planning	Project planning for project to replace erosion control structure. Develop technical data required for FMP.	10000023	Jackson	12100402	-	West Matagorda Bay	Project Planning	0.06	Riverine	Victoria County Drainage District 3	Multiple	No	\$75,000	Yes, Unknown	2	0	0	0	0	0	0.00	35.26	Yes, Unknown	Yes, Unknown	Yes	Meets TWDB criteria and RFGP Goals	Jackson County HMP
101000200	10	Lower Colorado-Lavaca	Lake Travis/Cross Street Area Buyout Project Planning	Project planning for acquisition of property located in floodplain of Lake Travis and Cross St Area, or other mitigation actions. Develop technical data required for FMP.	10000021	Travis	12090205	-	Austin-Travis Lakes	Project Planning	0.04	Riverine	Volente MUD	Multiple	No	\$100,000	Yes, Unknown	18	18	27	0	0	0	0.42	12.71	Yes, Unknown	Yes, Unknown	Yes	Meets TWDB criteria and RFGP Goals	Travis County HMP
101000201	10	Lower Colorado-Lavaca	Hays County Buyout Project Planning	Project planning for action to mitigate 38 identified properties. Develop technical data required for FMP.	10000021	Hays	12090205, 12090206, 12100203, 12090301	-	Multiple	Project Planning	676.04	Riverine	Hays	Multiple	No	\$500,000	Yes, Unknown	581	377	1437	2	68	0	15.61	11874.71	Yes, Unknown	Yes, Unknown	Yes	Meets TWDB criteria and RFGP Goals	City Staff
101000202	10	Lower Colorado-Lavaca	Dalton Lane Crossing Improvements Project Planning	Project planning for project to upgrade the two low water crossings to improve public safety and reduce road closures during small, frequent storm events. Develop technical data required for FMP.	10000025	Travis	12090205	-	Austin-Travis Lakes	Project Planning	2.29	Riverine	Williamson	Multiple	No	\$1,950,000	Yes, Unknown	31	12	39	0	3	0	3.13	72.69	Yes, Unknown	Yes, Unknown	Yes	Meets TWDB criteria and RFGP Goals	City Staff
101000203	10	Lower Colorado-Lavaca	Highland Hills Crossing Improvements Project Planning	Project planning for project to upgrade the low crossing to reduce the frequency and depth of inundation and improve public safety. Develop technical data required for FMP.	10000026	Travis	12090205	-	Austin-Travis Lakes	Project Planning	0.47	Riverine	Austin	Multiple	No	\$150,000	Yes, Unknown	3	3	8	0	1	0	0.02	1.29	Yes, Unknown	Yes, Unknown	Yes	Meets TWDB criteria and RFGP Goals	City Staff
101000204	10	Lower Colorado-Lavaca	Shoal Creek - Nueces St Flood Risk Reduction Project Planning	Project planning for project which includes the construction of approximately 15,980 linear feet of upgraded storm drain pipe and numerous new storm drain inlets throughout the area. Develop technical data required for FMP.	10000027	Travis	12090205	-	Austin-Travis Lakes	Project Planning	13.22	Riverine	Williamson	Multiple	No	\$100,000	Yes, Unknown	653	464	19198	1	12	0	13.96	51.67	Yes, Unknown	Yes, Unknown	Yes	Meets TWDB criteria and RFGP Goals	City of Austin PER

FME ID	RFPG Number	RFPG Name	FME Name	Description	Associated Goals	Counties	HUC8s	HUC12s	Watershed Name	Study Type	FME Area (sqmi)	Flood Risk Type	Sponsor	Entities with Oversight	Emergency Need	Estimated Study Cost	Potential Funding (Sources and Amount)	Estimated number of structures at flood risk	Habitable structures at flood risk	Estimated Population at flood risk	Critical facilities at flood risk (#)	Number of low water crossings at flood risk (#)	Estimated number of road closures (#)	Estimated length of roads at flood risk (Miles)	Estimated active farm & ranch land at flood risk (acres)	Existing or Anticipated Models (year)	Existing or Anticipated Maps (year)	RFPG Recommendation (Yes / No)	Reason for Recommendation	Source
101000205	10	Lower Colorado-Lavaca	Waller Creek - Guadalupe St Flood Risk Reduction Project Planning	Project planning for project to upgrade 28,000 linear feet of subsurface stormwater drains east of Guadalupe Street and west of Avenue G, between 33rd and 46th streets. Develop technical data required for FMP.	10000028	Travis	12090205	-	Austin-Travis Lakes	Project Planning	2.71	Riverine	Williamson	Multiple	No	\$150,000	Yes, Unknown	207	179	1103	0	5	0	2.58	0.41	Yes, Unknown	Yes, Unknown	Yes	Meets TWDB criteria and RFPG Goals	City of Austin PER
101000206	10	Lower Colorado-Lavaca	Creek St at Barons Creek LWC Upgrade Project Planning	Project planning to upgrade LWC. Develop technical data required for FMP.	10000004	Gillespie	12090206	-	Pedernales	Project Planning	0.01	Riverine	Volente MUD	Multiple	No	\$50,000	Yes, Unknown	4	4	5	0	0	0	0.00	0.00	Yes, Unknown	Yes, Unknown	Yes	Meets TWDB criteria and RFPG Goals	City of Fredericksburg DMP
101000207	10	Lower Colorado-Lavaca	Highway St Improvements Project Planning	Project planning for vegetated channel system with two 10' x 4' box culverts in storm drain system to Baron Creek. Develop technical data required for FMP.	10000025	Gillespie	12090206	-	Pedernales	Project Planning	0.08	Riverine	Volente MUD	Multiple	No	\$600,000	Yes, Unknown	0	0	0	0	0	0	0.00	0.00	Yes, Unknown	Yes, Unknown	Yes	Meets TWDB criteria and RFPG Goals	City of Fredericksburg DMP
101000208	10	Lower Colorado-Lavaca	Glen Flora Drainage Master Plan and Levee Project	Watershed Study and Project Planning	100000021, 100000025	Wharton	12090302, 12090401	-	Multiple	Watershed Planning	0.60	Riverine	Williamson	Multiple	No	\$300,000	Yes, Unknown	48	31	65	0	0	0	1.41	112.05	No, Unknown	No, Unknown	Yes	Meets TWDB criteria and RFPG Goals	Lower Colorado River FEWS FPP Study (2022) - RAS 2D
101000209	10	Lower Colorado-Lavaca	Jackson County Phase 2 DMP	Watershed Study	100000021, 100000025	Jackson	12100402, 12100101, 12100102, 12100401	-	Multiple	Watershed Planning	700.14	Riverine	Victoria County Drainage District 3	Multiple	No	\$4,000,000	Yes, Unknown	717	483	774	1	3	0	58.84	58758.91	No, Unknown	No, Unknown	Yes	Meets TWDB criteria and RFPG Goals	FEMA FIS
101000210	10	Lower Colorado-Lavaca	City of El Campo Drainage Master Plan Update	Watershed Study	100000021, 100000025	Wharton	12100102, 12090302, 12100401	-	Multiple	Watershed Planning	33.45	Riverine	Volente MUD	Multiple	No	\$612,500	Yes, Unknown	1820	1293	4600	1	4	0	45.23	5707.29	No, Unknown	No, Unknown	Yes	Meets TWDB criteria and RFPG Goals	El Campo DMP
101000211	10	Lower Colorado-Lavaca	Jarvis Creek Channel Widening and Regional Detention Project	Drainage System Improvements	100000021, 100000025, 100000027	Wharton	12090302, 12090402	-	Multiple	Project Planning	31.41	Riverine	Williamson	Multiple	No	\$150,000	Yes, Unknown	755	618	1235	0	0	0	22.30	5475.36	Yes, Unknown	Yes, Unknown	Yes	Meets TWDB criteria and RFPG Goals	1D Stead State - Wharton Co. DMP (2008); 2D RAS - Wharton CDBG-DR Project (CR 130)
101000212	10	Lower Colorado-Lavaca	Louise Internal Drainage Master Plan	Drainage System Improvements	100000021, 100000025	Wharton	12100102	-	Navidad	Watershed Planning	0.82	Riverine	Williamson	Multiple	No	\$400,000	Yes, Unknown	20	12	21	0	0	0	0.09	16.19	Yes, Unknown	Yes, Unknown	Yes	Meets TWDB criteria and RFPG Goals	Wharton County Drainage Master Plan
101000213	10	Lower Colorado-Lavaca	Wharton County Drainage Master Plan Update	Watershed Study	100000021, 100000025	Wharton	12090302, 12090401, 12090402, 12100102, 12100401	-	Multiple	Watershed Planning	1090.72	Riverine	Williamson	Multiple	No	\$4,000,000	Yes, Unknown	7119	5091	15780	8	18	0	367.95	177474.02	Yes, Unknown	Yes, Unknown	Yes	Meets TWDB criteria and RFPG Goals	Wharton County Drainage Master Plan
101000214	10	Lower Colorado-Lavaca	West Brazoria County Drainage District #11	Watershed Study	100000021, 100000025	Brazoria	12090401, 12090402	-	Multiple	Watershed Planning	506.66	Riverine	Volente MUD	Multiple	No	\$990,000	Yes, Unknown	7737	5901	11719	10	2	0	219.73	37018.34	No, Unknown	No, Unknown	Yes	Meets TWDB criteria and RFPG Goals	WBCDD 11

Lower Colorado-Lavaca Region Flood Mitigation Projects Recommended by RFPG

FMP ID	RFPG Number	RFPG Name	FMP Name	Description	Associated Goals (ID)	Counties	HUC12s	Watershed Name	Project Type	Project Area (sqmi)	Flood Risk Type (Riverine, Coastal, Urban, Playa Other)	Sponsor	Entities with Oversight	Emergency Need (Yes/No)	Estimated Project Cost (\$)	Potential Funding (Sources and Amount)	Flood Risk								
																	Area in 100yr Floodplain (1% annual chance)	Area in 500yr Floodplain (0.2% annual chance)	Estimated number of structures (100yr flood risk)	Residential structures (100yr flood risk)	Estimated Population (100yr flood risk)	Critical facilities (100yr flood risk, #)	Number of low water crossings at flood risk (#)	Estimated number of road closures (#)	Estimated length of roads at flood risk (Miles)
103000001	10	Lower Colorado-Lavaca	Alum Creek - Cardinal Drive Improvements	2 box culverts: 4x3 west, 4 box culverts: 4x2 east, 310 LF raised roadway and channel widening adjacent to roadway	10000027	Bastrop	0	Lower Colorado-Cummins	LWC upgrade	4.53	Riverine, Coastal	Bastrop	Bastrop	No	\$545,000	Yes, Unknown	0.22	0.21	1	1	3	0	0	0	0.02
103000002	10	Lower Colorado-Lavaca	Alum Creek - Cardinal Drive Improvements (Tributary 11)	5 box culverts: 7x6, 360 LF raised roadway and channel widening	10000027	Bastrop	0	Lower Colorado-Cummins	LWC upgrade	2.44	Riverine, Coastal	Bastrop	Bastrop	No	\$719,000	Yes, Unknown	0.13	0.16	0	0	0	0	0	0	0.03
103000003	10	Lower Colorado-Lavaca	Alum Creek - Cardinal Drive Improvements (Tributary 87)	3 box culverts: 8x6, 100 LF raised roadway and channel widening	10000027	Bastrop	0	Lower Colorado-Cummins	LWC upgrade	0.45	Riverine, Coastal	Bastrop	Bastrop	No	\$352,000	Yes, Unknown	0.03	0.02	1	1	2	0	0	0	0.02
103000004	10	Lower Colorado-Lavaca	Alum Creek - Ponderosa Loop Improvements	3 box culverts: 8x5, 192 LF raised roadway	10000027	Bastrop	0	Lower Colorado-Cummins	LWC upgrade	0.96	Riverine, Coastal	Bastrop	Bastrop	No	\$431,000	Yes, Unknown	0.01	0.05	0	0	0	0	0	0	0.03
103000005	10	Lower Colorado-Lavaca	Gills Branch Flood Mitigation Improvements	5,050 LF channel benching, 175 LF channel improvements, increased capacity at 3 roadway creek crossings, landscape walls	10000027	Bastrop	0	Lower Colorado-Cummins	Channel	2.97	Riverine, Coastal	Bastrop	Bastrop	No	\$6,240,000	Yes, Unknown	0.41	0.09	362	278	2075	1	5	0	5.41
103000006	10	Lower Colorado-Lavaca	FM 685 Crossing Improvements	Integrated with E. Pflugerville Prkwy improvement, 100 FT wide channel bench 1,700 LF, four 50 FT span bridge, 810 LF raised roadway	10000025, 10000027	Travis	0	Lower Colorado-Cummins	Channel	4.47	Riverine, Coastal	Pflugerville	Pflugerville	No	\$7,660,000	Yes, Unknown	0.40	0.13	13	10	55	0	0	0	1.02
103000007	10	Lower Colorado-Lavaca	E. Pflugerville Parkway Crossing Improvements	Integrated with FM685 improvement, 100 FT wide channel bench 1,700 LF, four 50 FT span bridge, remove concrete drop structure	10000025, 10000027	Travis	0	Lower Colorado-Cummins	Channel	4.47	Riverine, Coastal	Pflugerville	Pflugerville	No	\$2,860,000	Yes, Unknown	0.40	0.13	13	10	55	0	0	0	1.02
103000008	10	Lower Colorado-Lavaca	Highland Park Subdivision Culvert Improvements	Add two 8x4 RCBS, grading US overbank; 1.5 FT tall 150 FT long berm to prevent water flowing onto Crater of the Moon Blvd	10000025, 10000027	Travis	0	Lower Colorado-Cummins	LWC upgrade	0.73	Riverine, Coastal	Travis	Travis	No	\$533,000	Yes, Unknown	0.02	0.01	3	3	9	0	0	0	0.00
103000009	10	Lower Colorado-Lavaca	Cele Road Crossing Improvements	Four 50 FT span bridge, 1160 LF raised road	10000025, 10000027	Travis	0	Lower Colorado-Cummins	LWC upgrade	4.32	Riverine, Coastal	Travis	Travis	No	\$3,970,000	Yes, Unknown	0.45	0.10	8	5	13	0	0	0	0.79
103000011	10	Lower Colorado-Lavaca	Cameron Road Crossing Improvements	Six 50 FT span bridge, 1520 LF raised road, channel grading and widening	10000025, 10000027	Travis	0	Lower Colorado-Cummins	LWC upgrade	23.83	Riverine, Coastal	Travis	Travis	No	\$2,860,000	Yes, Unknown	3.19	1.04	130	54	286	0	2	0	4.37
103000023	10	Lower Colorado-Lavaca	Sandy Creek/Pecan Park Areas Buyout	Acquisition of 11 residential properties located in the regulatory 1% ACE floodplain and floodway on Sandy Creek, Pecan Park area	10000021	Travis	0	Austin-Travis Lakes	Property Acquisition	0.04	Riverine, Coastal	Jonestown	Jonestown	No	\$200,000	Yes, Unknown	0.02	0.00	12	10	23	0	0	0	0.48
103000025	10	Lower Colorado-Lavaca	Onion Creek Structure Elevation	Elevation of 15 residential properties in the 1% ACE floodplain at Arroyo Doble and Onion Creek Meadows neighborhoods	10000021	Travis	0	Austin-Travis Lakes	Property Elevation	0.02	Riverine, Coastal	Travis	Travis	No	\$2,800,000	Yes, Unknown	0.02	0.00	19	19	43	0	0	0	0.11
103000026	10	Lower Colorado-Lavaca	Bluff Springs Elevation	Elevation of 39 residential properties in the 1% ACE floodplain	10000021	Travis	0	Austin-Travis Lakes	Property Elevation	0.15	Riverine, Coastal	Travis	Travis	No	\$6,980,000	Yes, Unknown	0.15	0.00	94	73	190	0	0	0	0.59
103000027	10	Lower Colorado-Lavaca	Onion Creek Meadows Elevation	Elevation of 6 residential properties in the 1% ACE floodplain	10000021	Travis	0	Austin-Travis Lakes	Property Elevation	0.01	Riverine, Coastal	Travis	Travis	No	\$894,000	Yes, Unknown	0.00	0.00	0	0	0	0	0	0	0.00
103000031	10	Lower Colorado-Lavaca	South Austin Regional WWTP / Sand Hill Energy Center Flood Reduction	Structural flood mitigation measures to protect WWTP	10000025	Travis	0	Austin-Travis Lakes	Flood Walls and Levees	0.38	Riverine, Coastal	Austin	Austin	No	\$115,000,000	Yes, Unknown	0.35	0.03	56	0	413	2	0	0	0.00
103000032	10	Lower Colorado-Lavaca	Walnut Creek Wastewater Treatment Plant Flood Wall	Sheetpile floodwall installation to protect WWTP	10000025	Travis	0	Austin-Travis Lakes	Flood Walls and Levees	0.19	Riverine, Coastal	Austin	Austin	No	\$31,462,000	Yes, Unknown	0.04	0.05	1	0	0	1	0	0	0.00
103000033	10	Lower Colorado-Lavaca	S Bowie Low Water Crossing - Flood Warning System	Install FEWS with automatic gates & flashers	10000004	Gillespie	0	Buchanan-Lyndon B. Johnson Lakes	Preparedness	17.67	Riverine, Coastal	Fredericksburg	Fredericksburg	No	\$28,000	Yes, Unknown	0.97	0.32	30	18	57	0	1	0	0.00

FMP ID	Estimated active farm & ranch land at flood risk (acres)	Reduction in Flood Risk											Pre-Project Level of Service	Post-Project Level of Service	Cost/Structure removed	Percent Nature-based Solution (by cost)	Negative Impact (Yes/No)	Negative Impact Mitigation (Yes/No)	Social Vulnerability Index (SVI)	Water Supply Benefit (Yes/No)	Traffic Count for Low Water Crossings	Benefit-Cost Ratio	RFPG Recommendation (Yes/No)	Reason for Recommendation	
		Number of structures with reduced 100yr Flood risk (1% annual chance)	Number of structures removed from 100yr Flood risk (1% annual chance)	Number of structures removed from 500yr Flood risk (0.2% annual chance)	Residential structures removed from 100yr Flood risk (1% annual chance)	Estimated Population removed from 100yr Flood risk (1% annual chance)	Critical facilities removed from 100yr (1% annual chance) Flood risk (#)	Number of low water crossings removed from 100yr (1% annual chance) Flood risk (#)	Estimated reduction in road closure occurrences	Estimated length of roads removed from 100yr flood risk (Miles)	Estimated active farm & ranch land removed from 100yr flood risk (acres)	Estimated reduction in fatalities (if available)													Estimated reduction in injuries (if available)
103000001	133.56	0	0	0	0	0	0	0	Unknown	0	0.00	Unknown	Unknown	>50% ACE	20% ACE	0	-	No	N/A	0.36	No	0	0.13	Yes	Meets TWDB criteria and RFPG Goals
103000002	78.49	0	0	0	0	0	0	0	Unknown	0	0.00	Unknown	Unknown	>50% ACE	10% ACE	0	-	No	N/A	0.26	No	0	0.47	Yes	Meets TWDB criteria and RFPG Goals
103000003	14.00	0	0	0	0	0	0	1	Unknown	1	0.00	Unknown	Unknown	>50% ACE	1% ACE	0	-	No	N/A	0.26	No	0	0.05	Yes	Meets TWDB criteria and RFPG Goals
103000004	4.05	0	0	0	0	0	0	0	Unknown	0	0.00	Unknown	Unknown	>50% ACE	10% ACE	0	-	No	N/A	0.26	No	0	0.01	Yes	Meets TWDB criteria and RFPG Goals
103000005	66.65	23	242	0	170	1051	1	4	Unknown	3	0.00	Unknown	Unknown	>1% ACE	1% ACE	25785.123	-	No	N/A	0.42	No	0	1.15	Yes	Meets TWDB criteria and RFPG Goals
103000006	178.10	0	5	0	0	37	0	1	Unknown	1	0.00	Unknown	Unknown	50% ACE	1% ACE	1532000	-	No	N/A	0.19	No	0	0.1	Yes	Meets TWDB criteria and RFPG Goals
103000007	178.10	0	5	0	0	37	0	1	Unknown	1	0.00	Unknown	Unknown	10% ACE	1% ACE	572000	-	No	N/A	0.19	No	0	0.17	Yes	Meets TWDB criteria and RFPG Goals
103000008	8.62	0	3	3	3	0	0	1	Unknown	0	0.00	Unknown	Unknown	>2% ACE	1% ACE	177666.67	-	No	N/A	0.21	No	0	0.3	Yes	Meets TWDB criteria and RFPG Goals
103000009	195.96	0	0	0	0	0	0	1	Unknown	1	0.00	Unknown	Unknown	>50% ACE	1% ACE	0	-	No	N/A	0.02	No	0	0.02	Yes	Meets TWDB criteria and RFPG Goals
103000011	1388.77	0	0	0	0	0	0	1	Unknown	1	0.00	Unknown	Unknown	>50% ACE	1% ACE	0	-	No	N/A	0.13	No	0	0.07	Yes	Meets TWDB criteria and RFPG Goals
103000023	3.81	0	11	0	10	10	0	0	Unknown	0	0.00	Unknown	Unknown	N/A	N/A	18181.818	-	No	N/A	0.18	No	0	1.05	Yes	Meets TWDB criteria and RFPG Goals
103000025	7.79	0	15	0	15	28	0	0	Unknown	0	0.00	Unknown	Unknown	N/A	N/A	186666.67	-	No	N/A	0.34	No	0	1	Yes	Meets TWDB criteria and RFPG Goals
103000026	31.87	0	39	0	39	109	0	0	Unknown	0	0.00	Unknown	Unknown	N/A	N/A	178974.36	-	No	N/A	0.53	No	0	1.03	Yes	Meets TWDB criteria and RFPG Goals
103000027	0.00	0	6	0	6	13	0	0	Unknown	0	0.00	Unknown	Unknown	N/A	N/A	149000	-	No	N/A	0.34	No	0	1.51	Yes	Meets TWDB criteria and RFPG Goals
103000031	130.33	0	1	0	0	0	1	0	Unknown	0	0.00	Unknown	Unknown	>1% ACE	<1% ACE	115000000	-	No	N/A	0.54	No	0	7.21	Yes	Meets TWDB criteria and RFPG Goals
103000032	6.34	0	1	0	0	0	1	0	Unknown	0	0.00	Unknown	Unknown	>1% ACE	<0.5% ACE	31462000	-	No	N/A	0.85	No	0	8.37	Yes	Meets TWDB criteria and RFPG Goals
103000033	575.36	0	0	0	0	0	0	0	Unknown	0	0.00	Unknown	Unknown	N/A	N/A	0	-	No	N/A	0.38	No	0	0	Yes	Meets TWDB criteria and RFPG Goals

TABLE 16: FLOOD MITIGATION PROJECTS

FMP ID	RFPG Number	RFPG Name	FMP Name	Description	Associated Goals (ID)	Counties	HUC12s	Watershed Name	Project Type	Project Area (sqmi)	Flood Risk Type (Riverine, Coastal, Urban, Playa Other)	Sponsor	Entities with Oversight	Emergency Need (Yes/No)	Estimated Project Cost (\$)	Potential Funding (Sources and Amount)	Flood Risk								
																	Area in 100yr Floodplain (1% annual chance)	Area in 500yr Floodplain (0.2% annual chance)	Estimated number of structures (100yr flood risk)	Residential structures (100yr flood risk)	Estimated Population (100yr flood risk)	Critical facilities (100yr flood risk, #)	Number of low water crossings at flood risk (#)	Estimated number of road closures (#)	Estimated length of roads at flood risk (Miles)
103000034	10	Lower Colorado-Lavaca	8 Low Water Crossings - Flood Warning System	Install flood warning signals at 8 identified low water crossings that frequently overtop. Additional flow gauge installments.	10000004	Burnet	0	Austin-Travis Lakes	Preparedness	15.77	Riverine, Coastal	Marble Falls	Marble Falls	No	\$220,000	Yes, Unknown	2.21	0.28	411	279	2416	1	27	0	10.05
103000037	10	Lower Colorado-Lavaca	Lady Bird Golf Course Low Water Crossing - Flood Warning System	Install FEWS with automatic gates & flashers	10000004	Gillespie	0	Pedernales	Preparedness	0.00	Riverine, Coastal	Fredericksburg	Fredericksburg	No	\$28,000	Yes, Unknown	0.00	0.00	0	0	0	0	1	0	0.00
103000038	10	Lower Colorado-Lavaca	W Travis Low Water Crossing - Flood Warning System	Install FEWS with automatic gates & flashers	10000004	Gillespie	0	Pedernales	Preparedness	0.00	Riverine, Coastal	Fredericksburg	Fredericksburg	No	\$28,000	Yes, Unknown	0.00	0.00	0	0	0	0	1	0	0.00
103000039	10	Lower Colorado-Lavaca	Windmill Oaks Subdivision - Flood Warning System	FNI proposes to install FEWS with automatic gates & flashers	10000004	Gillespie	0	Pedernales	Preparedness	0.00	Riverine, Coastal	Fredericksburg	Fredericksburg	No	\$28,000	Yes, Unknown	0.00	0.00	0	0	0	0	0	0	0.00
103000040	10	Lower Colorado-Lavaca	Red Bud Trail - Flood Warning System	Install automatic warning system for Ullrich Water Treatment Plant	10000004	Travis	0	Austin-Travis Lakes	Preparedness	0.06	Riverine, Coastal	West Lake Hills	West Lake Hills	No	\$28,000	Yes, Unknown	0.00	0.00	0	0	0	0	0	0	0.00
103000041	10	Lower Colorado-Lavaca	Davitt St Water Plant Backup Generator	Retrofit plant with backup generator	10000004	Colorado	0	Lower Colorado	Preparedness	0.00	Riverine, Coastal	Eagle Lake	Eagle Lake	No	\$826,000	Yes, Unknown	0.00	0.00	0	0	0	0	0	0	0.00
103000042	10	Lower Colorado-Lavaca	Beasley City Hall Backup Generator	Emergency generator for City Hall	10000004	Fort Bend	0	San Bernard	Preparedness	0.00	Riverine, Coastal	Beasley	Beasley	No	\$83,000	Yes, Unknown	0.00	0.00	0	0	0	0	0	0	0.00
103000043	10	Lower Colorado-Lavaca	Beasley City Fire Department Backup Generator	Emergency generator for Fire Department	10000004	Fort Bend	0	San Bernard	Preparedness	0.00	Riverine, Coastal	Beasley	Beasley	No	\$83,000	Yes, Unknown	0.00	0.00	0	0	0	0	0	0	0.00
103000044	10	Lower Colorado-Lavaca	Emergency Management System Backup Generators	Purchase/install 30 kW generator to maintain government	10000004	Jackson	0	Lavaca	Preparedness	0.00	Riverine, Coastal	Edna	Edna	No	\$89,000	Yes, Unknown	0.00	0.00	0	0	0	0	0	0	0.00
103000045	10	Lower Colorado-Lavaca	City of Edna Safe Room Backup Generator	Purchase/install 100 kW generator to for Community Safe Room (triage center)	10000004	Jackson	0	Lavaca	Preparedness	0.00	Riverine, Coastal	Edna	Edna	No	\$89,000	Yes, Unknown	0.00	0.00	3	0	4	0	0	0	0.00
103000046	10	Lower Colorado-Lavaca	City of Edna Sewer Lift Station Backup Generator	Purchase/install 30 kW generator to maintain WWTP	10000004	Jackson	0	Lavaca	Preparedness	0.00	Riverine, Coastal	Edna	Edna	No	\$89,000	Yes, Unknown	0.00	0.00	1	0	2	0	0	0	0.00
103000047	10	Lower Colorado-Lavaca	City of Ganado Sewer Lift Station Backup Generator	Emergency generators for sewer lift stations	10000004	Jackson	0	Navidad	Preparedness	1.12	Riverine, Coastal	Ganado	Ganado	No	\$89,000	Yes, Unknown	0.10	0.05	28	17	94	0	0	0	0.42
103000048	10	Lower Colorado-Lavaca	Jackson County Courthouse Backup Generator	Purchase generator for courthouse	10000004	Jackson	0	Lavaca	Preparedness	0.00	Riverine, Coastal	Jackson	Jackson	No	\$89,000	Yes, Unknown	0.00	0.00	0	0	0	0	0	0	0.00
103000050	10	Lower Colorado-Lavaca	City of Edna Hospital Backup Generator	Purchase permanent back-up generator for hospital	10000004	Jackson	0	Lavaca	Preparedness	0.03	Riverine, Coastal	Edna	Edna	No	\$500,000	Yes, Unknown	0.01	0.00	3	0	5	0	0	0	0.00
103000051	10	Lower Colorado-Lavaca	Various Streets - Flood Warning System	Purchase flood early warning system	10000004	Menard	0	San Saba	Preparedness	2.19	Riverine, Coastal	Menard	Menard	No	\$310,000	Yes, Unknown	0.93	0.03	518	372	1247	5	11	0	0.00
103000052	10	Lower Colorado-Lavaca	Jonestown Flood Warning System	Floodplain early warning system and local response plan	10000004	Travis	0	Austin-Travis Lakes	Preparedness	7.55	Riverine, Coastal	Jonestown	Jonestown	No	\$54,000	Yes, Unknown	1.99	0.16	321	255	748	0	2	0	2.48
103000053	10	Lower Colorado-Lavaca	City of Briarcliff WWTP Backup Generator	Purchase stand-by generator for WWTP	10000004	Travis	0	Austin-Travis Lakes	Preparedness	0.00	Riverine	Briarcliff	Briarcliff	No	\$809,000	Yes, Unknown	0.00	0.00	0	0	0	0	0	0	0.00
103000054	10	Lower Colorado-Lavaca	Portable Electronic Signs	Portable electronic signs	10000004	Jackson	0	East Matagorda Bay	Preparedness	0.85	Riverine, Coastal	La Ward	La Ward	No	\$56,000	Yes, Unknown	0.24	0.01	17	7	20	0	0	0	1.05

FMP ID	Estimated active farm & ranch land at flood risk (acres)	Reduction in Flood Risk												Pre-Project Level of Service	Post-Project Level of Service	Cost/Structure removed	Percent Nature-based Solution (by cost)	Negative Impact (Yes/No)	Negative Impact Mitigation (Yes/No)	Social Vulnerability Index (svi)	Water Supply Benefit (Yes/No)	Traffic Count for Low Water Crossings	Benefit-Cost Ratio	RFPG Recommendation (Yes/No)	Reason for Recommendation
		Number of structures with reduced 100yr Flood risk (1% annual chance)	Number of structures removed from 100yr Flood risk (1% annual chance)	Number of structures removed from 500yr Flood risk (0.2% annual chance)	Residential structures removed from 100yr Flood risk (1% annual chance)	Estimated Population removed from 100yr Flood risk (1% annual chance)	Critical facilities removed from 100yr (1% annual chance) Flood risk (#)	Number of low water crossings removed from 100yr (1% annual chance) Flood risk (#)	Estimated reduction in road closure occurrences	Estimated length of roads removed from 100yr flood risk (Miles)	Estimated active farm & ranch land removed from 100yr flood risk (acres)	Estimated reduction in fatalities (if available)	Estimated reduction in injuries (if available)												
103000034	604.68	0	0	0	0	0	0	0	Unknown	0	0.00	Unknown	Unknown	N/A	N/A	0	-	No	N/A	0.67	No	0	0	Yes	Meets TWDB criteria and RFPG Goals
103000037	0.12	0	0	0	0	0	0	0	Unknown	0	0.00	Unknown	Unknown	N/A	N/A	0	-	No	N/A	0.64	No	0	0	Yes	Meets TWDB criteria and RFPG Goals
103000038	0.00	0	0	0	0	0	0	0	Unknown	0	0.00	Unknown	Unknown	N/A	N/A	0	-	No	N/A	0.38	No	0	0	Yes	Meets TWDB criteria and RFPG Goals
103000039	0.00	0	0	0	0	0	0	0	Unknown	0	0.00	Unknown	Unknown	N/A	N/A	0	-	No	N/A	0.64	No	0	0	Yes	Meets TWDB criteria and RFPG Goals
103000040	0.00	0	0	0	0	0	0	0	Unknown	0	0.00	Unknown	Unknown	N/A	N/A	0	-	No	N/A	0.27	No	0	0	Yes	Meets TWDB criteria and RFPG Goals
103000041	0.00	0	0	0	0	0	0	0	Unknown	0	0.00	Unknown	Unknown	N/A	N/A	0	-	No	N/A	0.71	No	0	0	Yes	Meets TWDB criteria and RFPG Goals
103000042	0.00	0	0	0	0	0	0	0	Unknown	0	0.00	Unknown	Unknown	N/A	N/A	0	-	No	N/A	0.48	No	0	0	Yes	Meets TWDB criteria and RFPG Goals
103000043	0.00	0	0	0	0	0	0	0	Unknown	0	0.00	Unknown	Unknown	N/A	N/A	0	-	No	N/A	0.48	No	0	0	Yes	Meets TWDB criteria and RFPG Goals
103000044	0.00	0	0	0	0	0	0	0	Unknown	0	0.00	Unknown	Unknown	N/A	N/A	0	-	No	N/A	0.56	No	0	0	Yes	Meets TWDB criteria and RFPG Goals
103000045	0.00	0	0	0	0	0	0	0	Unknown	0	0.00	Unknown	Unknown	N/A	N/A	0	-	No	N/A	0.63	No	0	0	Yes	Meets TWDB criteria and RFPG Goals
103000046	0.00	0	0	0	0	0	0	0	Unknown	0	0.00	Unknown	Unknown	N/A	N/A	0	-	No	N/A	0.63	No	0	0	Yes	Meets TWDB criteria and RFPG Goals
103000047	27.73	0	0	0	0	0	0	0	Unknown	0	0.00	Unknown	Unknown	N/A	N/A	0	-	No	N/A	0.51	No	0	0	Yes	Meets TWDB criteria and RFPG Goals
103000048	0.00	0	0	0	0	0	0	0	Unknown	0	0.00	Unknown	Unknown	N/A	N/A	0	-	No	N/A	0.56	No	0	0	Yes	Meets TWDB criteria and RFPG Goals
103000050	0.00	0	0	0	0	0	0	0	Unknown	0	0.00	Unknown	Unknown	N/A	N/A	0	-	No	N/A	0.56	No	0	0	Yes	Meets TWDB criteria and RFPG Goals
103000051	243.27	0	0	0	0	0	0	0	Unknown	0	0.00	Unknown	Unknown	N/A	N/A	0	-	No	N/A	0.54	No	0	0	Yes	Meets TWDB criteria and RFPG Goals
103000052	422.69	0	0	0	0	0	0	0	Unknown	0	0.00	Unknown	Unknown	N/A	N/A	0	-	No	N/A	0.21	No	0	0	Yes	Meets TWDB criteria and RFPG Goals
103000053	0.00	0	0	0	0	0	0	0	Unknown	0	0.00	Unknown	Unknown	N/A	N/A	0	-	No	N/A	0.12	No	0	0	Yes	Meets TWDB criteria and RFPG Goals
103000054	133.90	0	0	0	0	0	0	0	Unknown	0	0.00	Unknown	Unknown	N/A	N/A	0	-	No	N/A	0.51	No	0	0	Yes	Meets TWDB criteria and RFPG Goals

Lower Colorado-Lavaca Region Flood Management Strategies Recommended by RFPG

FMS ID	RFPG Number	RFPG Name	FMS Name	Description	Associated Goals (ID)	Counties	HUC8s	HUC12s	Watershed Name	Project Type	Strategy Project Area (sqmi)	Flood Risk Type (Riverine, Coastal, Urban, Playa Other)	Sponsor	Entities with Oversight	Emergency Need (Yes/No)	Nonrecurring, Noncapital Cost (\$)	Estimated Total Strategy Cost (\$)	Potential Funding (Sources and Amount)	Flood Risk						
																			Area in 100yr Floodplain (1% annual chance)	Area in 500yr Floodplain (0.2% annual chance)	Estimated number of structures (100yr flood risk)	Residential structures (100yr flood risk)	Estimated Population (100yr flood risk)	Critical facilities (100yr flood risk, #)	Number of low water crossings at flood risk (#)
102000001	10	Lower Colorado-Lavaca	Floodplain Management and Regulation	Education, outreach and direct technical assistance to cities and counties throughout Region 10, with a particular focus on providing targeted assistance cities that are eligible but not currently participating in the NFIP.	10000012, 10000014, 10000016, 10000018	All	All	-	All	Education and Outreach	24288.76	Riverine, Coastal, Urban	Lower Colorado-Lavaca RFPG	Multiple	No	-	-	Yes, Unknown	4526.362793	725.553894	67825	45799	149869	94	1132
102000002	10	Lower Colorado-Lavaca	Flood Awareness and Preparation Education and Outreach	Activities not limited to implementing/improving flood education and awareness programs for residents, elected officials, and real estate agents/developers; and flood insurance campaigns to reduce flood risk and increase NFIP participation.	10000002	All	All	-	All	Education and Outreach	24288.76	Riverine, Coastal, Urban	Lower Colorado-Lavaca RFPG	Multiple	No	-	-	Yes, Unknown	4526.362793	725.553894	67825	45799	149869	94	1132
102000003	10	Lower Colorado-Lavaca	Low Water Crossing Assessment, Prioritization, and Mitigation	Similar to the recommended regional strategy to conduct outreach and provide technical assistance to those with floodplain management and regulation, this strategy is to provide technical assistance with the assessment of flood risk at LWCs.	10000027	All	All	-	All	Infrastructure Projects	24288.76	Riverine, Coastal, Urban	Lower Colorado-Lavaca RFPG	Multiple	No	-	-	Yes, Unknown	4526.362793	725.553894	67825	45799	149869	94	1132
102000004	10	Lower Colorado-Lavaca	Stream Corridor Protection and Restoration	The essence of this strategy is open space acquisition, either through fee simple purchases of property within sensitive stream corridors or through voluntary agreements between governmental and/or non-governmental organizations and private landowners.	10000023	All	All	-	All	Property Acquisition and Structural Elevation	24288.76	Riverine, Coastal, Urban	Lower Colorado-Lavaca RFPG	Multiple	No	-	-	Yes, Unknown	4526.362793	725.553894	67825	45799	149869	94	1132
102000005	10	Lower Colorado-Lavaca	Watershed Modeling and Floodplain Mapping	Watershed Modeling and Floodplain Mapping	10000012, 10000014, 10000016, 10000018	All	All	-	All	Flood Measurement and Warning	24288.76	Riverine, Coastal, Urban	Lower Colorado-Lavaca RFPG	Multiple	No	-	-	Yes, Unknown	4526.362793	725.553894	67825	45799	149869	94	1132

FMS ID	Estimated number of road closures (#)	Estimated length of roads at flood risk (Miles)	Estimated active farm & ranch land at flood risk (acres)	Reduction in Flood Risk												Cost/ Structure removed	Consideration of Nature-based Solution (Yes/No)	Negative Impact (Yes/No)	Negative Impact Mitigation (Yes/No)	Water Supply Benefit (Yes/No)	RFGP Recommendation (Yes/No)	Reason for Recommendation
				Number of structures with reduced 100yr Flood risk (1% annual chance)	Number of structures removed from 100yr Flood risk (1% annual chance)	Number of structures removed from 500yr Flood risk (0.2% annual chance)	Residential structures removed from 100yr Flood risk (1% annual chance)	Estimated Population removed from 100yr Flood risk (1% annual chance)	Critical facilities removed from 100yr (1% annual chance) Flood risk (#)	Number of low water crossings removed from 100yr (1% annual chance) Flood risk (#)	Estimated reduction in road closure occurrences	Estimated length of roads removed from 100yr flood risk (Miles)	Estimated active farm & ranch land removed from 100yr flood risk (acres)	Estimated reduction in fatalities (if available)	Estimated reduction in injuries (if available)							
102000001	0	2374	2268491.5	-	-	-	-	-	-	-	-	-	-	-	-	-	-	No	N/A	No	Yes	Meets TWDB criteria and RFGP Goals
102000002	0	2374	2268491.5	-	-	-	-	-	-	-	-	-	-	-	-	-	-	No	N/A	No	Yes	Meets TWDB criteria and RFGP Goals
102000003	0	2374	2268491.5	-	-	-	-	-	-	-	-	-	-	-	-	-	-	No	N/A	No	Yes	Meets TWDB criteria and RFGP Goals
102000004	0	2374	2268491.5	-	-	-	-	-	-	-	-	-	-	-	-	-	-	No	N/A	No	Yes	Meets TWDB criteria and RFGP Goals
102000005	0	2374	2268491.5	-	-	-	-	-	-	-	-	-	-	-	-	-	-	No	N/A	No	Yes	Meets TWDB criteria and RFGP Goals

Lower Colorado-Lavaca Region FMS, FMP, FME Funding Survey

RFPG Number	Sponsor	FMS or FMP or FME	FMS FMP FME - Name	Regional Plan's Unique FMS/FMP/FME Identification Number	Target Year of Full Implementation	Estimated Costs in Plan			Sponsor Funding			TOTAL
						Non-construction Costs	Construction Related Costs	Total Estimated Cost	Anticipated Source of Sponsor Funding (e.g., taxes, general revenue, dedicated revenue incl. fees)	Funding to be Financed by Sponsor (Including local, county, or regional mechanisms available but not yet fully utilized)	Other Funding Needed (Including state, federal and/or other funding)	
10	Austin	FME	Citywide Storm Drain Infrastructure Modeling	101000158	TBD	\$12,600,000		\$12,600,000	TBD	10%*	90%*	100%*
10	Austin	FMP	South Austin Regional WWTP / Sand Hill Energy Center Flood Reduction	103000031	TBD			\$115,000,000	TBD	10%*	90%*	100%*
10	Austin	FMP	Walnut Creek Wastewater Treatment Plant Flood Wall	103000032	TBD			\$31,462,000	TBD	10%*	90%*	100%*
10	Austin	FME	Dalton Lane Crossing Improvements Project Planning	101000202	TBD	\$1,950,000		\$1,950,000	TBD	10%*	90%*	100%*
10	Austin	FME	Shoal Creek - Nueces St Flood Risk Reduction Project Project Planning	101000204	TBD	\$100,000		\$100,000	TBD	10%*	90%*	100%*
10	Austin	FME	Waller Creek - Guadalupe St Flood Risk Reduction Project Planning	101000205	TBD	\$150,000		\$150,000	TBD	10%*	90%*	100%*
10	Austin	FME	Highland Hills Crossing Improvements Project Planning	101000203	TBD	\$150,000		\$150,000	TBD	10%*	90%*	100%*
10	Bastrop	FMP	Gills Branch Flood Mitigation Improvements	103000005	TBD			\$6,240,000	TBD	10%*	90%*	100%*
10	Bastrop County	FME	Shiloh Road Bridge West of State HWY 304	101000002	TBD	\$100,000		\$100,000	TBD	10%*	90%*	100%*
10	Bastrop County	FME	Willie May Way in Precinct 4 at Trib	101000003	TBD	\$100,000		\$100,000	TBD	10%*	90%*	100%*
10	Bastrop County	FME	Gotier Trace Low Water Crossing	101000004	TBD	\$100,000		\$100,000	TBD	10%*	90%*	100%*
10	Bastrop County	FME	Lakeview Drive & Tuck Street	101000005	TBD	\$100,000		\$100,000	TBD	10%*	90%*	100%*
10	Bastrop County	FME	Green Valley Drive in Precinct 1	101000006	TBD	\$100,000		\$100,000	TBD	10%*	90%*	100%*
10	Bastrop County	FME	Old McDade Rd in Precinct 4 near Norwood Rd	101000007	TBD	\$100,000		\$100,000	TBD	10%*	90%*	100%*
10	Bastrop County	FME	Clear Springs Lake Dam	101000008	TBD	\$100,000		\$100,000	TBD	10%*	90%*	100%*
10	Bastrop County	FME	Pecan Shores Subdivision	101000009	TBD	\$150,000		\$150,000	TBD	10%*	90%*	100%*
10	Bastrop County	FME	Hidden Shores Subdivision	101000010	TBD	\$150,000		\$150,000	TBD	10%*	90%*	100%*
10	Bastrop County	FME	Waters Edge Terrace Subdivision	101000011	TBD	\$100,000		\$100,000	TBD	10%*	90%*	100%*
10	Bastrop County	FME	Old Sayers Rd & Little Sandy Creek	101000012	TBD	\$100,000		\$100,000	TBD	10%*	90%*	100%*
10	Bastrop County	FME	Paffen Rd & Grassy Creek Draw	101000013	TBD	\$100,000		\$100,000	TBD	10%*	90%*	100%*
10	Bastrop County	FME	Meduna Rd & Barton Oaks Draw 1	101000014	TBD	\$100,000		\$100,000	TBD	10%*	90%*	100%*
10	Bastrop County	FME	Pine Canyon Dr & Wet Weather Creek	101000015	TBD	\$100,000		\$100,000	TBD	10%*	90%*	100%*
10	Bastrop County	FME	Hall Rd & Young's Branch	101000016	TBD	\$100,000		\$100,000	TBD	10%*	90%*	100%*
10	Bastrop County	FME	Friendship Rd & Turner Creek A and B	101000017	TBD	\$100,000		\$100,000	TBD	10%*	90%*	100%*
10	Bastrop County	FME	Patterson Rd & Barton's Creek	101000018	TBD	\$100,000		\$100,000	TBD	10%*	90%*	100%*
10	Bastrop County	FME	Upper Elgin River Rd & Cotton Creek	101000019	TBD	\$100,000		\$100,000	TBD	10%*	90%*	100%*
10	Bastrop County	FME	Old Sayers Rd & Big Sandy Creek	101000020	TBD	\$100,000		\$100,000	TBD	10%*	90%*	100%*
10	Bastrop County	FME	Caldwell Rd & Wet Weather Creek	101000021	TBD	\$100,000		\$100,000	TBD	10%*	90%*	100%*
10	Bastrop County	FME	FM 812 at Little Alum Creek	101000027	TBD	\$100,000		\$100,000	TBD	10%*	90%*	100%*
10	Bastrop County	FME	FM 812 at Alum Creek South	101000028	TBD	\$100,000		\$100,000	TBD	10%*	90%*	100%*
10	Bastrop County	FME	Piney Creek Benching	101000102	TBD	\$200,000		\$200,000	TBD	10%*	90%*	100%*
10	Bastrop County	FME	Drainage System Improvements - JC Madison Addition	101000103	TBD	\$100,000		\$100,000	TBD	10%*	90%*	100%*
10	Bastrop County	FME	Alum Creek - Tributary 8, Bowie Drive	101000125	TBD	\$250,000		\$250,000	TBD	10%*	90%*	100%*
10	Bastrop County	FMP	Alum Creek - Cardinal Drive Improvements	103000001	TBD			\$545,000	TBD	10%*	90%*	100%*
10	Bastrop County	FMP	Alum Creek - Cardinal Drive Improvements (Tributary 11)	103000002	TBD			\$719,000	TBD	10%*	90%*	100%*
10	Bastrop County	FMP	Alum Creek - Cardinal Drive Improvements (Tributary 87)	103000003	TBD			\$352,000	TBD	10%*	90%*	100%*
10	Bastrop County	FMP	Alum Creek - Ponderosa Loop Improvements	103000004	TBD			\$431,000	TBD	10%*	90%*	100%*
10	Beasley	FMP	Beasley City Fire Department Backup Generator	103000043	TBD			\$83,000	TBD	10%*	90%*	100%*
10	Blanco County	FME	Update and Maintain Emergency Management Plan	101000105	TBD	\$25,000		\$25,000	TBD	10%*	90%*	100%*
10	Blanco County	FME	Various Locations - Upgrade Low Water Crossings	101000106	TBD	\$100,000		\$100,000	TBD	10%*	90%*	100%*
10	Briarcliff	FMP	City of Briarcliff WWTP Backup Generator	103000053	TBD			\$809,000	TBD	10%*	90%*	100%*

TABLE 19: FMS, FMP, FME Funding Survey

RFPG Number	Sponsor	FMS or FMP or FME	FMS FMP FME - Name	Regional Plan's Unique FMS/FMP/FME Identification Number	Target Year of Full Implementation	Estimated Costs in Plan			Sponsor Funding			TOTAL
						Non-construction Costs	Construction Related Costs	Total Estimated Cost	Anticipated Source of Sponsor Funding (e.g., taxes, general revenue, dedicated revenue incl. fees)	Funding to be Financed by Sponsor (Including local, county, or regional mechanisms available but not yet fully utilized)	Other Funding Needed (Including state, federal and/or other funding)	
10	Brown County	FME	CR257 at Pecan Bayou (Tenmile Crossing)	101000137	TBD	\$100,000		\$100,000	TBD	10%*	90%*	100%*
10	Brownwood	FME	Magnolia St	101000029	TBD	\$100,000		\$100,000	TBD	10%*	90%*	100%*
10	Brownwood	FME	Adopt Flood Insurance Rate Maps	101000111	TBD	\$250,000		\$250,000	TBD	10%*	90%*	100%*
10	Brownwood	FME	Willis Creek Detention	101000112	TBD	\$250,000		\$250,000	TBD	10%*	90%*	100%*
10	Brownwood	FME	Delaware Creek Flood Study	101000160	TBD	\$150,000		\$150,000	TBD	10%*	90%*	100%*
10	Buda	FME	City of Buda Garlic Creek Culvert	101000153	TBD	\$100,000		\$100,000	TBD	10%*	90%*	100%*
10	Burnet	FME	Dam Emergency Action Plan	101000138	TBD	\$50,000		\$50,000	TBD	10%*	90%*	100%*
10	Burnet	FME	Wastewater Treatment Plant Flood Study	101000159	TBD	\$150,000		\$150,000	TBD	10%*	90%*	100%*
10	Burnet	FME	VFW Flood Study	101000161	TBD	\$100,000		\$100,000	TBD	10%*	90%*	100%*
10	Burnet	FMP	City of Burnet Veterans of Foreign Wars Backup Generator	103000042	TBD			\$83,000	TBD	10%*	90%*	100%*
10	Colorado County	FME	Sandy Oaks Subdivision	101000118	TBD	\$100,000		\$100,000	TBD	10%*	90%*	100%*
10	Dripping Springs	FME	Repair of Little Barton Creek Dam	101000059	TBD	\$100,000		\$100,000	TBD	10%*	90%*	100%*
10	Eagle Lake	FMP	Davitt St Water Plant Backup Generator	103000041	TBD			\$826,000	TBD	10%*	90%*	100%*
10	East Bernard	FME	Citywide Floodplain Map Update	101000162	TBD	\$250,000		\$250,000	TBD	10%*	90%*	100%*
10	Edna	FME	MLK Blvd to Mexico Street	101000062	TBD	\$100,000		\$100,000	TBD	10%*	90%*	100%*
10	Edna	FME	Stormwater Diversion Project	101000063	TBD	\$200,000		\$200,000	TBD	10%*	90%*	100%*
10	Edna	FME	Wastewater Treatment Plant Flooding	101000127	TBD	\$50,000		\$50,000	TBD	10%*	90%*	100%*
10	Edna	FME	City-wide Drainage Master Plan (integrate with Dry Creek Study)	101000188	TBD	\$250,000		\$250,000	TBD	10%*	90%*	100%*
10	Edna	FME	Wastewater Treatment Plant Floodproofing	101000189	TBD	\$250,000		\$250,000	TBD	10%*	90%*	100%*
10	Edna	FMP	Emergency Management System Backup Generators	103000044	TBD			\$89,000	TBD	10%*	90%*	100%*
10	Edna	FMP	City of Edna Safe Room Backup Generator	103000045	TBD			\$89,000	TBD	10%*	90%*	100%*
10	Edna	FMP	City of Edna Sewer Lift Station Backup Generator	103000046	TBD			\$89,000	TBD	10%*	90%*	100%*
10	Edna	FMP	City of Edna Hospital Backup Generator	103000050	TBD			\$500,000	TBD	10%*	90%*	100%*
10	El Campo	FME	Tres Palacios, Blue Creek, East Mustang Creek	101000098	TBD	\$150,000		\$150,000	TBD	10%*	90%*	100%*
10	El Campo	FME	Use Digital Maps of All Hazards and Educate Residents	101000099	TBD	\$100,000		\$100,000	TBD	10%*	90%*	100%*
10	El Campo	FME	Pecan Street	101000100	TBD	\$100,000		\$100,000	TBD	10%*	90%*	100%*
10	El Campo	FME	Town & Country Drive	101000101	TBD	\$100,000		\$100,000	TBD	10%*	90%*	100%*
10	El Campo	FME	City of El Campo Drainage Master Plan Update	101000210	TBD	\$612,500		\$612,500	TBD	10%*	90%*	100%*
10	Elgin	FME	Taylor Lane Drainage Improvements	101000155	TBD	\$100,000		\$100,000	None	0%	100%	100%
10	Elgin	FME	Storm Water Detention at Morris Park	101000156	TBD	\$150,000		\$150,000	None	0%	100%	100%
10	Fayette County	FME	Frisch Auf Buyout	101000119	TBD	\$100,000		\$100,000	TBD	10%*	90%*	100%*
10	Flatonia	FME	Flood Proof Wastewater Treatment Plants	101000120	TBD	\$50,000		\$50,000	TBD	10%*	90%*	100%*
10	Fort Bend County	FME	Various Streets - Install Flood Early Warning Systems	101000121	TBD	\$150,000		\$150,000	TBD	10%*	90%*	100%*
10	Fredericksburg	FME	800 Block W San Antonio	101000038	TBD	\$50,000		\$50,000	Municipal Drainage Utility Fee Revenue (Revenue Bond)	20%	80%	100%
10	Fredericksburg	FME	South End of Acorn Street	101000039	TBD	\$50,000		\$50,000	Municipal Drainage Utility Fee Revenue (Revenue Bond)	20%	80%	100%
10	Fredericksburg	FME	Bowie & Peach Street	101000042	TBD	\$100,000		\$100,000	Municipal Drainage Utility Fee Revenue (Revenue Bond)	20%	80%	100%
10	Fredericksburg	FME	Edison & Creek Street	101000043	TBD	\$100,000		\$100,000	Municipal Drainage Utility Fee Revenue (Revenue Bond)	20%	80%	100%
10	Fredericksburg	FME	112 W Park	101000044	TBD	\$50,000		\$50,000	Municipal Drainage Utility Fee Revenue (Revenue Bond)	20%	80%	100%
10	Fredericksburg	FME	Trailmoor near Llano Hwy	101000048	TBD	\$250,000		\$250,000	Municipal Drainage Utility Fee Revenue (Revenue Bond)	20%	80%	100%
10	Fredericksburg	FME	Drainage Channel near EMS Building	101000050	TBD	\$50,000		\$50,000	Municipal Drainage Utility Fee Revenue (Revenue Bond)	20%	80%	100%

TABLE 19: FMS, FMP, FME Funding Survey

RFPG Number	Sponsor	FMS or FMP or FME	FMS FMP FME - Name	Regional Plan's Unique FMS/FMP/FME Identification Number	Target Year of Full Implementation	Estimated Costs in Plan			Sponsor Funding			TOTAL
						Non-construction Costs	Construction Related Costs	Total Estimated Cost	Anticipated Source of Sponsor Funding (e.g., taxes, general revenue, dedicated revenue incl. fees)	Funding to be Financed by Sponsor (Including local, county, or regional mechanisms available but not yet fully utilized)	Other Funding Needed (Including state, federal and/or other funding)	
10	Fredericksburg	FME	Bob White Trail	101000051	TBD	\$50,000		\$50,000	Municipal Drainage Utility Fee Revenue (Revenue Bond)	20%	80%	100%
10	Fredericksburg	FME	N Edison Low Water Crossing	101000053	TBD	\$15,000		\$15,000	Municipal Drainage Utility Fee Revenue (Revenue Bond)	20%	80%	100%
10	Fredericksburg	FME	Schubert Low Water Crossing	101000054	TBD	\$50,000		\$50,000	Municipal Drainage Utility Fee Revenue (Revenue Bond)	20%	80%	100%
10	Fredericksburg	FME	200 Block N Orange	101000055	TBD	\$50,000		\$50,000	Municipal Drainage Utility Fee Revenue (Revenue Bond)	20%	80%	100%
10	Fredericksburg	FME	Crockett Street South of Travis	101000056	TBD	\$100,000		\$100,000	Municipal Drainage Utility Fee Revenue (Revenue Bond)	20%	80%	100%
10	Fredericksburg	FME	Cross Mountain West	101000057	TBD	\$100,000		\$100,000	Municipal Drainage Utility Fee Revenue (Revenue Bond)	20%	80%	100%
10	Fredericksburg	FME	N Milam at West Travis	101000058	TBD	\$150,000		\$150,000	Municipal Drainage Utility Fee Revenue (Revenue Bond)	20%	80%	100%
10	Fredericksburg	FME	Carriage Hills	101000122	TBD	\$100,000		\$100,000	Municipal Drainage Utility Fee Revenue (Revenue Bond)	20%	80%	100%
10	Fredericksburg	FME	Post Oak Subdivision	101000123	TBD	\$150,000		\$150,000	Municipal Drainage Utility Fee Revenue (Revenue Bond)	20%	80%	100%
10	Fredericksburg	FMP	S Bowie Low Water Crossing - Flood Warning System	103000033	TBD			\$28,000	Municipal Drainage Utility Fee Revenue (Revenue Bond)	20%	80%	100%
10	Fredericksburg	FMP	Lady Bird Golf Course Low Water Crossing - Flood Warning System	103000037	TBD			\$28,000	Municipal Drainage Utility Fee Revenue (Revenue Bond)	20%	80%	100%
10	Fredericksburg	FMP	W Travis Low Water Crossing - Flood Warning System	103000038	TBD			\$28,000	Municipal Drainage Utility Fee Revenue (Revenue Bond)	20%	80%	100%
10	Fredericksburg	FMP	Windmill Oaks Subdivision - Flood Warning System	103000039	TBD			\$28,000	Municipal Drainage Utility Fee Revenue (Revenue Bond)	20%	80%	100%
10	Fredericksburg	FME	Creek St at Barons Creek LWC Upgrade Project Planning	101000206	TBD	\$50,000		\$50,000	TBD	10%*	90%*	100%*
10	Fredericksburg	FME	Highway St Improvements Project Planning	101000207	TBD	\$600,000		\$600,000	TBD	10%*	90%*	100%*
10	Ganado	FME	Land Purchase for New EMS/Fire/Police Building	101000064	TBD	\$100,000		\$100,000	TBD	10%*	90%*	100%*
10	Ganado	FME	City Hall Hardening and Safe Room	101000128	TBD	\$250,000		\$250,000	TBD	10%*	90%*	100%*
10	Ganado	FME	Devers Creek Regional Detention and Channel Improvements	101000190	TBD	\$250,000		\$250,000	TBD	10%*	90%*	100%*
10	Ganado	FME	City-wide Drainage Master Plan	101000192	TBD	\$250,000		\$250,000	TBD	10%*	90%*	100%*
10	Ganado	FMP	City of Ganado Sewer Lift Station Backup Generator	103000047	TBD			\$89,000	TBD	10%*	90%*	100%*
10	Giddings	FME	South Polk Street Study	101000183	TBD	\$150,000		\$150,000	TBD	10%*	90%*	100%*
10	Gillespie County	FME	Countywide Floodplain Map Update	101000177	TBD	\$250,000		\$250,000	TBD	10%*	90%*	100%*
10	Gillespie County	FME	Low Water Crossings at 4 locations	101000178	TBD	\$200,000		\$200,000	TBD	10%*	90%*	100%*
10	Hays	FME	Floodplain/Floodway Audit	101000060	TBD	\$50,000		\$50,000	TBD	10%*	90%*	100%*
10	Hays County	FME	Hays County Buyout Project Planning	101000201	TBD	\$500,000		\$500,000	TBD	25%	75%	100%
10	Jackson County	FME	Jackson County Hospital District	101000065	TBD	\$150,000		\$150,000	TBD	25%	75%	100%
10	Jackson County	FME	County Road 480	101000066	TBD	\$100,000		\$100,000	TBD	5%	95%	100%
10	Jackson County	FME	Palmetto Bend Spillway	101000129	TBD	\$200,000		\$200,000	TBD	25%	75%	100%
10	Jackson County	FMP	Jackson County Courthouse Backup Generator	103000048	TBD			\$89,000	TBD	5%	95%	100%
10	Jackson County	FME	Navidad River - Stem Branch Erosion Control Structure Project Planning	101000196	TBD	\$40,000		\$40,000	TBD	25%	75%	100%
10	Jackson County	FME	La Salle Erosion Control Structure Project Planning	101000197	TBD	\$40,000		\$40,000	TBD	25%	75%	100%
10	Jackson County	FME	Goat Trail Erosion Control Structure Project Planning	101000198	TBD	\$225,000		\$225,000	TBD	25%	75%	100%
10	Jackson County	FME	County Road 106 Erosion Control Structure Project Planning	101000199	TBD	\$75,000		\$75,000	TBD	25%	75%	100%
10	Jackson County	FME	Jackson County Phase 2 DMP	101000209	TBD	\$4,000,000		\$4,000,000	TBD	10%*	90%*	100%*
10	Johnson City	FME	Citywide Drainage Plan	101000107	TBD	\$250,000		\$250,000	TBD	10%*	90%*	100%*

TABLE 19: FMS, FMP, FME Funding Survey


RFPG Number	Sponsor	FMS or FMP or FME	FMS FMP FME - Name	Regional Plan's Unique FMS/FMP/FME Identification Number	Target Year of Full Implementation	Estimated Costs in Plan			Sponsor Funding			TOTAL
						Non-construction Costs	Construction Related Costs	Total Estimated Cost	Anticipated Source of Sponsor Funding (e.g., taxes, general revenue, dedicated revenue incl. fees)	Funding to be Financed by Sponsor (Including local, county, or regional mechanisms available but not yet fully utilized)	Other Funding Needed (Including state, federal and/or other funding)	
10	Johnson City	FME	Develop New/Updated Floodplain Maps	101000108	TBD	\$250,000		\$250,000	TBD	10%*	90%*	100%*
10	Jones Creek	FME	Highway Drainage	101000136	TBD	\$100,000		\$100,000	TBD	10%*	90%*	100%*
10	Jonestown	FME	Community Evacuation Plan	101000080	TBD	\$25,000		\$25,000	TBD	10%*	90%*	100%*
10	Jonestown	FME	Jones Brothers Park Flooding	101000163	TBD	\$100,000		\$100,000	TBD	10%*	90%*	100%*
10	Jonestown	FME	East Reed Park Road Flooding	101000164	TBD	\$100,000		\$100,000	TBD	10%*	90%*	100%*
10	Jonestown	FMP	Sandy Creek/Pecan Park Areas Buyout	103000023	TBD			\$200,000	TBD	10%*	90%*	100%*
10	Jonestown	FMP	Jonestown Flood Warning System	103000052	TBD			\$54,000	TBD	10%*	90%*	100%*
10	Jonestown	FME	Lake Travis/Cross Street Area Buyout Project Planning	101000200	TBD	\$100,000		\$100,000	TBD	10%*	90%*	100%*
10	Junction	FME	Lake Junction Dredging	101000068	TBD	\$50,000		\$50,000	TBD	10%*	90%*	100%*
10	Junction	FME	Llano River Erosion	101000069	TBD	\$200,000		\$200,000	TBD	10%*	90%*	100%*
10	Kendall County	FME	Various Streets - Install Flood Early Warning System	101000179	TBD	\$15,000		\$15,000	TBD	10%*	90%*	100%*
10	Kendleton	FME	Lump Rd, Hilltop Rd, FM 2919 N	101000034	TBD	\$100,000		\$100,000	TBD	10%*	90%*	100%*
10	Kendleton	FME	Drainage Improvements to Crawford Outlet Right-of-Way	101000035	TBD	\$50,000		\$50,000	TBD	10%*	90%*	100%*
10	Kerr County	FME	Various Streets - Install Flood Early Warning System	101000067	TBD	\$50,000		\$50,000	TBD	10%*	90%*	100%*
10	La Ward	FME	City-wide Drainage Master Plan	101000193	TBD	\$250,000		\$250,000	TBD	10%*	90%*	100%*
10	La Ward	FMP	Portable Electronic Warning Signs	103000054	TBD			\$56,000	TBD	10%*	90%*	100%*
10	Lago Vista	FME	Citywide Drainage Study	101000082	TBD	\$250,000		\$250,000	TBD	10%*	90%*	100%*
10	Lago Vista	FME	Community Evacuation Plan	101000083	TBD	\$25,000		\$25,000	TBD	10%*	90%*	100%*
10	Llano	FME	Llano River Channel Maintenance/Improvements	101000070	TBD	\$100,000		\$100,000	TBD	10%*	90%*	100%*
10	Llano County	FME	Prepare Evacuation Plan	101000072	TBD	\$25,000		\$25,000	TBD	10%*	90%*	100%*
10	Llano County	FME	Comanche Rancherías Subdivision	101000073	TBD	\$100,000		\$100,000	TBD	10%*	90%*	100%*
10	Llano County	FME	Relocate Fire Department Building	101000130	TBD	\$100,000		\$100,000	TBD	10%*	90%*	100%*
10	Lower Colorado River Authority	FME	Identify and Assess Flood Risk and Potential Mitigation Solutions for Low SVI Communities	101000194	TBD	\$150,000		\$150,000	TBD	10%*	90%*	100%*
10	Marble Falls	FME	Mission Hills Street	101000032	TBD	\$100,000		\$100,000	TBD	10%*	90%*	100%*
10	Marble Falls	FME	Whitman Branch Bypass, Oak Ridge Drive Creek	101000116	TBD	\$100,000		\$100,000	TBD	10%*	90%*	100%*
10	Marble Falls	FME	Whitman Branch Regional Detention Pond	101000165	TBD	\$150,000		\$150,000	TBD	10%*	90%*	100%*
10	Marble Falls	FME	Ave J Bridge Replacement	101000166	TBD	\$100,000		\$100,000	TBD	10%*	90%*	100%*
10	Marble Falls	FME	Broadway Street at Whitman Branch Low Water Crossing	101000167	TBD	\$100,000		\$100,000	TBD	10%*	90%*	100%*
10	Marble Falls	FME	1431/281 Detention	101000168	TBD	\$150,000		\$150,000	TBD	10%*	90%*	100%*
10	Marble Falls	FME	Backbone Branch Detention Pond	101000169	TBD	\$150,000		\$150,000	TBD	10%*	90%*	100%*
10	Marble Falls	FME	Marble Falls Creek Walk	101000170	TBD	\$100,000		\$100,000	TBD	10%*	90%*	100%*
10	Marble Falls	FME	Citywide Floodplain Remapping	101000171	TBD	\$250,000		\$250,000	TBD	10%*	90%*	100%*
10	Marble Falls	FME	2nd Street at Backbone Creek Low Water Crossing	101000172	TBD	\$100,000		\$100,000	TBD	10%*	90%*	100%*
10	Marble Falls	FME	Ave L at Whitman Creek Low Water Crossing	101000173	TBD	\$100,000		\$100,000	TBD	10%*	90%*	100%*
10	Marble Falls	FME	Broadway at Backbone Creek Low Water Crossing	101000174	TBD	\$100,000		\$100,000	TBD	10%*	90%*	100%*
10	Marble Falls	FMP	8 Low Water Crossings - Flood Warning System	103000034	TBD			\$220,000	TBD	10%*	90%*	100%*
10	Matagorda County	FME	Tres Palacios River	101000076	TBD	\$50,000		\$50,000	TBD	10%*	90%*	100%*
10	Matagorda County	FME	Update Flood Insurance Study & Flood Insurance Rate Maps	101000077	TBD	\$250,000		\$250,000	TBD	10%*	90%*	100%*
10	Menard	FME	Harris Hollow Neighborhood Flooding	101000181	TBD	\$100,000		\$100,000	TBD	10%*	90%*	100%*
10	Menard	FMP	Various Streets - Flood Warning System	103000051	TBD			\$310,000	TBD	10%*	90%*	100%*
10	Menard County	FME	Countywide Floodplain Map Update	101000180	TBD	\$250,000		\$250,000	TBD	0%	100%	100%
10	Mountain City	FME	Prepare Evacuation Plan	101000061	TBD	\$25,000		\$25,000	TBD	10%*	90%*	100%*
10	Mountain City	FME	Flood Proofing Repetitive Loss Structures	101000126	TBD	\$100,000		\$100,000	TBD	10%*	90%*	100%*
10	Needville	FME	Gene and Church Streets	101000037	TBD	\$50,000		\$50,000	TBD	10%*	90%*	100%*
10	Palacios	FME	Construct Emergency Operation Center	101000074	TBD	\$100,000		\$100,000	TBD	10%*	90%*	100%*

TABLE 19: FMS, FMP, FME Funding Survey

RFPG Number	Sponsor	FMS or FMP or FME	FMS FMP FME - Name	Regional Plan's Unique FMS/FMP/FME Identification Number	Target Year of Full Implementation	Estimated Costs in Plan			Sponsor Funding			TOTAL
						Non-construction Costs	Construction Related Costs	Total Estimated Cost	Anticipated Source of Sponsor Funding (e.g., taxes, general revenue, dedicated revenue incl. fees)	Funding to be Financed by Sponsor (Including local, county, or regional mechanisms available but not yet fully utilized)	Other Funding Needed (Including state, federal and/or other funding)	
10	Palacios	FME	Airport Drainage Improvements	101000075	TBD	\$100,000		\$100,000	TBD	10%*	90%*	100%*
10	Palacios	FME	Police Station Relocation and Safe Room	101000131	TBD	\$250,000		\$250,000	TBD	10%*	90%*	100%*
10	Pflugerville	FMP	FM 685 Crossing Improvements	103000006	TBD			\$7,660,000	TBD	10%*	90%*	100%*
10	Pflugerville	FMP	E. Pflugerville Parkway Crossing Improvements	103000007	TBD			\$2,860,000	TBD	10%*	90%*	100%*
10	Point Venture	FME	Create Emergency Evacuation Plan	101000085	TBD	\$25,000		\$25,000	TBD	10%*	90%*	100%*
10	San Leanna	FME	Citywide Drainage Study	101000086	TBD	\$250,000		\$250,000	TBD	10%*	90%*	100%*
10	San Saba County	FME	Hooten Holler in Richland Springs	101000078	TBD	\$100,000		\$100,000	TBD	10%*	90%*	100%*
10	Smithville	FME	Willow-Gazley Local Drainage Alternative 3	101000001	TBD	\$250,000		\$250,000	TBD	10%*	90%*	100%*
10	Smithville	FME	Smithville Recreation Center Expansion	101000026	TBD	\$100,000		\$100,000	TBD	10%*	90%*	100%*
10	Smithville	FME	Citywide Drainage System Improvements	101000104	TBD	\$500,000		\$500,000	TBD	10%*	90%*	100%*
10	Sunrise Beach Village	FME	Drainage Ditch Maintenance/Improvements	101000071	TBD	\$100,000		\$100,000	TBD	10%*	90%*	100%*
10	Sunrise Beach Village	FME	102 Beach Dr Low Water Crossing	101000175	TBD	\$100,000		\$100,000	TBD	10%*	90%*	100%*
10	Sunrise Beach Village	FME	124 Sunrise Drive Low Water Crossing	101000176	TBD	\$100,000		\$100,000	TBD	10%*	90%*	100%*
10	Sweeny	FME	CR 332 Drainage Improvements	101000109	TBD	\$50,000		\$50,000	Taxes	10%	90%	100%
10	Sweeny	FME	Various Culverts Along Stevenson Slough	101000110	TBD	\$125,000		\$125,000	Taxes	10%	90%	100%
10	Travis County	FMP	Highland Park Subdivision Culvert Improvements	103000008	TBD			\$533,000	TBD	10%*	90%*	100%*
10	Travis County	FMP	Cele Road Crossing Improvements	103000009	TBD			\$3,970,000	TBD	10%*	90%*	100%*
10	Travis County	FMP	Cameron Road Crossing Improvements	103000011	TBD			\$2,860,000	TBD	10%*	90%*	100%*
10	Travis County	FMP	Onion Creek Structure Elevation	103000025	TBD			\$2,800,000	TBD	25%	75%	100%
10	Travis County	FMP	Bluff Springs Elevation	103000026	TBD			\$6,980,000	TBD	25%	75%	100%
10	Travis County	FMP	Onion Creek Meadows Elevation	103000027	TBD			\$894,000	TBD	25%	75%	100%
10	Travis County	FME	Spicewood Springs Road Low Water Crossing #1 Project Planning	101000195	TBD	\$682,500		\$682,500	TBD	10%*	90%*	100%*
10	Victoria	FME	Various Streets - Upgrade Existing Roadway Crossings	101000090	TBD	\$100,000		\$100,000	TBD	10%*	90%*	100%*
10	Victoria	FME	Harden City Buildings, Critical Infrastructure	101000091	TBD	\$100,000		\$100,000	TBD	10%*	90%*	100%*
10	Victoria	FME	Citywide Drainage Study	101000092	TBD	\$250,000		\$250,000	TBD	10%*	90%*	100%*
10	Victoria County	FME	Various Streets - Upgrade Existing Roadway Crossings and Bridges	101000093	TBD	\$100,000		\$100,000	TBD	10%*	90%*	100%*
10	Victoria County	FME	Identify and Buyout Repetitive Loss Properties	101000095	TBD	\$250,000		\$250,000	TBD	10%*	90%*	100%*
10	Victoria County	FME	Harden County Buildings, Critical Infrastructure, and Government Buildings	101000096	TBD	\$100,000		\$100,000	TBD	10%*	90%*	100%*
10	Volente	FME	Review and Update Floodplain Management Plan	101000088	TBD	\$25,000		\$25,000	TBD	10%*	90%*	100%*
10	Volente	FME	Develop an Emergency Operations and Evacuation Plan	101000089	TBD	\$25,000		\$25,000	TBD	10%*	90%*	100%*
10	West Brazoria County Drainage District #11	FME	West Brazoria County Drainage District #11	101000214	TBD	\$990,000		\$990,000	TBD	10%*	90%*	100%*
10	West Lake Hills	FME	Bee Creek Drainage Improvements	101000084	TBD	\$100,000		\$100,000	TBD	10%*	90%*	100%*
10	West Lake Hills	FMP	Red Bud Trail - Flood Warning System	103000040	TBD			\$28,000	TBD	10%*	90%*	100%*
10	Wharton	FME	City-wide Flood Warning Systems	101000184	TBD	\$250,000		\$250,000	TBD	10%*	90%*	100%*
10	Wharton	FME	City-wide Drainage Master Plan	101000185	TBD	\$250,000		\$250,000	TBD	10%*	90%*	100%*
10	Wharton County	FME	Glen Flora Drainage Master Plan and Levee Project	101000208	TBD	\$300,000		\$300,000	TBD	10%*	90%*	100%*
10	Wharton County	FME	Jarvis Creek Channel Widening and Regional Detention Project	101000211	TBD	\$150,000		\$150,000	TBD	10%*	90%*	100%*
10	Wharton County	FME	Louise Internal Drainage Master Plan	101000212	TBD	\$400,000		\$400,000	TBD	10%*	90%*	100%*
10	Wharton County	FME	Wharton County Drainage Master Plan Update	101000213	TBD	\$4,000,000		\$4,000,000	TBD	10%*	90%*	100%*

*Orange text indicates assumed 10% to be financed by local sponsor when there was no sponsor response.

Black text rows indicate a sponsor response.



*This page is
intentionally blank*

Lower Colorado-Lavaca Region Flood Mitigation Projects Recommended by RFPG - Sources for Determining No Negative Impact and Models

FMP ID	RFPG Number	RFPG Name	FMP Name	FMP Meets ALL No Negative Impacts Requirements from Exhibit C Section 3.6.A	Notes on Negative Impact Evaluation	Study Report	Engineer of Record	Model ID	Model Name	Model Type	Date Submitted	Submitted With (Draft Plan / Final Plan)	Associated FMX IDs
103000001	10	Lower Colorado-Lavaca	Alum Creek - Cardinal Drive Improvements	Yes	EOR provided No Negative Impact Memorandum (November 2022)	Alum Creek Watershed Study Bastrop County, Texas Flood Protection Planning Grant (October 2020)	Half Associates, Inc.	103000001	AC	HEC-RAS v. 5.07	Pending	Final Plan	103000001
103000002	10	Lower Colorado-Lavaca	Alum Creek - Cardinal Drive Improvements (Tributary 11)	Yes	EOR provided No Negative Impact Memorandum (November 2022)	Alum Creek Watershed Study Bastrop County, Texas Flood Protection Planning Grant (October 2020)	Half Associates, Inc.	103000002	AC_T11	HEC-RAS v. 5.07	Pending	Final Plan	103000002
103000003	10	Lower Colorado-Lavaca	Alum Creek - Cardinal Drive Improvements (Tributary 87)	Yes	EOR provided No Negative Impact Memorandum (November 2022)	Alum Creek Watershed Study Bastrop County, Texas Flood Protection Planning Grant (October 2020)	Half Associates, Inc.	103000003	AC_T087	HEC-RAS v. 5.07	Pending	Final Plan	103000003
103000004	10	Lower Colorado-Lavaca	Alum Creek - Ponderosa Loop Improvements	Yes	EOR provided No Negative Impact Memorandum (November 2022)	Alum Creek Watershed Study Bastrop County, Texas Flood Protection Planning Grant (October 2020)	Half Associates, Inc.	103000004	AC_T8	HEC-RAS v. 5.07	Pending	Final Plan	103000004
103000005	10	Lower Colorado-Lavaca	Gills Branch Flood Mitigation Improvements	Yes	EOR provided No Negative Impact Memorandum (November 2022)	100% Engineering Design Report Gills Branch - Flood Mitigation Improvements (March 2021)	Half Associates, Inc.	103000005	GillsBranch2D	HEC-RAS v. 5.07	Pending	Final Plan	103000005
103000006	10	Lower Colorado-Lavaca	FM 685 Crossing Improvements	Yes	EOR provided No Negative Impact Memorandum (November 2022)	Wilbarger Creek Watershed Study Bastrop County, Travis County & City of Pflugerville, Texas Bastrop County Flood Protection Planning Grant (August 2021)	Half Associates, Inc.	103000011	WC	HEC-RAS v. 5.07	Pending	Final Plan	103000006, 103000007, 103000011
103000007	10	Lower Colorado-Lavaca	E. Pflugerville Parkway Crossing Improvements	Yes	EOR provided No Negative Impact Memorandum (November 2022)	Wilbarger Creek Watershed Study Bastrop County, Travis County & City of Pflugerville, Texas Bastrop County Flood Protection Planning Grant (August 2021)	Half Associates, Inc.	103000011	WC	HEC-RAS v. 5.07	Pending	Final Plan	103000006, 103000007, 103000011
103000008	10	Lower Colorado-Lavaca	Highland Park Subdivision Culvert Improvements	Yes	EOR provided No Negative Impact Memorandum (November 2022)	Wilbarger Creek Watershed Study Bastrop County, Travis County & City of Pflugerville, Texas Bastrop County Flood Protection Planning Grant (August 2021)	Half Associates, Inc.	103000008	WC_T185	HEC-RAS v. 5.07	Pending	Final Plan	103000008
103000009	10	Lower Colorado-Lavaca	Cele Road Crossing Improvements	Yes	EOR provided No Negative Impact Memorandum (November 2022)	Wilbarger Creek Watershed Study Bastrop County, Travis County & City of Pflugerville, Texas Bastrop County Flood Protection Planning Grant (August 2021)	Half Associates, Inc.	103000009	WC_T210	HEC-RAS v. 5.07	Pending	Final Plan	103000009
103000011	10	Lower Colorado-Lavaca	Cameron Road Crossing Improvements	Yes	EOR provided No Negative Impact Memorandum (November 2022)	Wilbarger Creek Watershed Study Bastrop County, Travis County & City of Pflugerville, Texas Bastrop County Flood Protection Planning Grant (August 2021)	Half Associates, Inc.	103000011	WC	HEC-RAS v. 5.07	Pending	Final Plan	103000006, 103000007, 103000011
103000023	10	Lower Colorado-Lavaca	Sandy Creek/Pecan Park Areas Buyout	Yes	Proposed buyout; project type not anticipated to cause increases in water surface elevations or discharges.	NA	NA	NA	NA	NA	NA	NA	103000023
103000025	10	Lower Colorado-Lavaca	Onion Creek Structure Elevation	Yes	EOR provided No Negative Impact Memorandum (November 2022)	Travis County Flood Mitigation Study Arroyo Doble, Bluff Springs, Onion Creek Meadows, Thoroughbred Farms, and Twin Creeks Neighborhoods (November 2017)	Half Associates, Inc.	NA	NA	NA	NA	NA	103000025
103000026	10	Lower Colorado-Lavaca	Bluff Springs Elevation	Yes	EOR provided No Negative Impact Memorandum (November 2022)	Travis County Flood Mitigation Study Arroyo Doble, Bluff Springs, Onion Creek Meadows, Thoroughbred Farms, and Twin Creeks Neighborhoods (November 2017)	Half Associates, Inc.	NA	NA	NA	NA	NA	103000026
103000027	10	Lower Colorado-Lavaca	Onion Creek Meadows Elevation	Yes	EOR provided No Negative Impact Memorandum (November 2022)	Travis County Flood Mitigation Study Arroyo Doble, Bluff Springs, Onion Creek Meadows, Thoroughbred Farms, and Twin Creeks Neighborhoods (November 2017)	Half Associates, Inc.	NA	NA	NA	NA	NA	103000027
103000031	10	Lower Colorado-Lavaca	South Austin Regional WWTP / Sand Hill Energy Center Flood Reduction	Yes	Hydraulic impacts proposed to be mitigated through channel benching/ excavating and/or acquisition of drainage easement on affected properties; confirm with final design	Preliminary Engineering Report Fallwell Lane Capital Renewal Project (August 2018)	Half Associates, Inc.	103000031	Fallwell	HEC-RAS v. 5.03	Pending	Final Plan	103000031
103000032	10	Lower Colorado-Lavaca	Walnut Creek Wastewater Treatment Plant Flood Wall	Yes	Hydraulic impacts proposed to be mitigated through floodwall alignment adjustments and provision of compensatory storage; confirm with final design	Walnut Creek WWTP Expansion to 100 MGD/ TM 11 - Hydraulic Evaluation/ LR 11.2 - Flood Control (January 2022)	AECOM; Crespo Consulting Services	NA	NA	NA	NA	NA	103000032
103000033	10	Lower Colorado-Lavaca	S Bowie Low Water Crossing - Flood Warning System	Yes	Project type not anticipated to cause hydrologic or hydraulic impacts	NA	NA	NA	NA	NA	NA	NA	103000033
103000034	10	Lower Colorado-Lavaca	8 Low Water Crossings - Flood Warning System	Yes	Project type not anticipated to cause hydrologic or hydraulic impacts	NA	NA	NA	NA	NA	NA	NA	103000034
103000037	10	Lower Colorado-Lavaca	Lady Bird Golf Course Low Water Crossing - Flood Warning System	Yes	Project type not anticipated to cause hydrologic or hydraulic impacts	NA	NA	NA	NA	NA	NA	NA	103000037
103000038	10	Lower Colorado-Lavaca	W Travis Low Water Crossing - Flood Warning System	Yes	Project type not anticipated to cause hydrologic or hydraulic impacts	NA	NA	NA	NA	NA	NA	NA	103000038
103000039	10	Lower Colorado-Lavaca	Windmill Oaks Subdivision - Flood Warning System	Yes	Project type not anticipated to cause hydrologic or hydraulic impacts	NA	NA	NA	NA	NA	NA	NA	103000039

FMP ID	RFPG Number	RFPG Name	FMP Name	FMP Meets ALL No Negative Impacts Requirements from Exhibit C Section 3.6.A	Notes on Negative Impact Evaluation	Study Report	Engineer of Record	Model ID	Model Name	Model Type	Date Submitted	Submitted With (Draft Plan / Final Plan)	Associated FMX IDs
103000040	10	Lower Colorado-Lavaca	Red Bud Trail - Flood Warning System	Yes	Project type not anticipated to cause hydrologic or hydraulic impacts	NA	NA	NA	NA	NA	NA	NA	103000040
103000041	10	Lower Colorado-Lavaca	Davitt St Water Plant Backup Generator	Yes	Project type not anticipated to cause hydrologic or hydraulic impacts	NA	NA	NA	NA	NA	NA	NA	103000041
103000042	10	Lower Colorado-Lavaca	Beasley City Hall Backup Generator	Yes	Project type not anticipated to cause hydrologic or hydraulic impacts	NA	NA	NA	NA	NA	NA	NA	103000042
103000043	10	Lower Colorado-Lavaca	Beasley City Fire Department Backup Generator	Yes	Project type not anticipated to cause hydrologic or hydraulic impacts	NA	NA	NA	NA	NA	NA	NA	103000043
103000044	10	Lower Colorado-Lavaca	Emergency Management System Backup Generators	Yes	Project type not anticipated to cause hydrologic or hydraulic impacts	NA	NA	NA	NA	NA	NA	NA	103000044
103000045	10	Lower Colorado-Lavaca	City of Edna Safe Room Backup Generator	Yes	Project type not anticipated to cause hydrologic or hydraulic impacts	NA	NA	NA	NA	NA	NA	NA	103000045
103000046	10	Lower Colorado-Lavaca	City of Edna Sewer Lift Station Backup Generator	Yes	Project type not anticipated to cause hydrologic or hydraulic impacts	NA	NA	NA	NA	NA	NA	NA	103000046
103000047	10	Lower Colorado-Lavaca	City of Ganado Sewer Lift Station Backup Generator	Yes	Project type not anticipated to cause hydrologic or hydraulic impacts	NA	NA	NA	NA	NA	NA	NA	103000047
103000048	10	Lower Colorado-Lavaca	Jackson County Courthouse Backup Generator	Yes	Project type not anticipated to cause hydrologic or hydraulic impacts	NA	NA	NA	NA	NA	NA	NA	103000048
103000050	10	Lower Colorado-Lavaca	City of Edna Hospital Backup Generator	Yes	Project type not anticipated to cause hydrologic or hydraulic impacts	NA	NA	NA	NA	NA	NA	NA	103000050
103000051	10	Lower Colorado-Lavaca	Various Streets - Flood Warning System	Yes	Project type not anticipated to cause hydrologic or hydraulic impacts	NA	NA	NA	NA	NA	NA	NA	103000051
103000052	10	Lower Colorado-Lavaca	Jonestown Flood Warning System	Yes	Project type not anticipated to cause hydrologic or hydraulic impacts	NA	NA	NA	NA	NA	NA	NA	103000052
103000053	10	Lower Colorado-Lavaca	City of Briarcliff WWTP Backup Generator	Yes	Project type not anticipated to cause hydrologic or hydraulic impacts	NA	NA	NA	NA	NA	NA	NA	103000053
103000054	10	Lower Colorado-Lavaca	Portable Electronic Signs	Yes	Project type not anticipated to cause hydrologic or hydraulic impacts	NA	NA	NA	NA	NA	NA	NA	103000054

Lower Colorado-Lavaca Region Existing Flood Infrastructure

Existing Infrastructure ID	RFPG Number	RFPG Name	Counties	HUC8s	HUC12s	Watersheds	Feature Name	Infrastructure Type	Description	Natural or Constructed or Combination	Construction Date	Infrastructure Dimensions					Level of Service (2-year, 10-year, 25-year, 50-year, 100-year, 500-year, Unknown)	Condition (Functional, Non-functional, Unknown)	Condition Description	Deficiency (Deficient, Non-deficient, Unknown)	Deficiency Description	Population Protected by Infrastructure	Owning Entity	Operating Entity	Associated FMEs	Associated FMSs	Associated FMPs	Feature Type
												Diameter (ft)	Height (ft)	Width (ft)	Length (ft)	Area (acre)												
1000077	10	Lower Colorado-Lavaca	Austin	12090401	120904010104	10000422	PLOWDEN LAKE DAM	Dam	Dams	Constructed	1/1/1919		12.0		3,700.0		Unknown	Unknown	Unknown	Unknown	Unknown	JAMES PLOWDEN	Unknown	101000194	102000001,102000002,102000003,102000004,102000005		Point	
1000092	10	Lower Colorado-Lavaca	Austin	12090401	120904010103	10000400	CONNER LAKE DAM	Dam	Dams	Constructed	1/1/1963		16.0		600.0		Unknown	Unknown	Unknown	Unknown	Unknown	CONNER AND ODEM INVESTMENTS	Unknown	101000194	102000001,102000002,102000003,102000004,102000005		Point	
1000095	10	Lower Colorado-Lavaca	Austin	12090401	120904010102	10000399	MOORE LAKE DAM	Dam	Dams	Constructed	1/1/1963		8.0		850.0		Unknown	Unknown	Unknown	Unknown	Unknown	BEN MOORE	Unknown	101000194	102000001,102000002,102000003,102000004,102000005		Point	
1000098	10	Lower Colorado-Lavaca	Austin	12090301	120903010608	10000149	AJ SMITH GSS	Dam	Dams	Constructed	1/1/1976		24.0		642.0		Unknown	Unknown	Unknown	Unknown	Unknown	AJ SMITH	Unknown	101000194	102000001,102000002,102000003,102000004,102000005		Point	
10000793	10	Lower Colorado-Lavaca	Austin	12090401	120904010102	10000399	2.88 MI N OF IH 10 AT SAN BERNARD RIVER	LWC	LWC	Constructed							Unknown	Unknown	Unknown	Unknown	Unknown	Unknown	Unknown	101000194	102000001,102000002,102000003,102000004,102000005		Point	
10000798	10	Lower Colorado-Lavaca	Austin	12090401	120904010102	10000399	2.42 MI W OF RR 949 AT SAN BERNARD RIVER	LWC	LWC	Constructed							Unknown	Unknown	Unknown	Unknown	Unknown	Unknown	Unknown	101000194	102000001,102000002,102000003,102000004,102000005		Point	
10000799	10	Lower Colorado-Lavaca	Austin	12090401	120904010102	10000399	4.50 MI S OF FM 1094 AT SAN BERNARD RIVER	LWC	LWC	Constructed							Unknown	Unknown	Unknown	Unknown	Unknown	Unknown	Unknown	101000194	102000001,102000002,102000003,102000004,102000005		Point	
10000800	10	Lower Colorado-Lavaca	Austin	12090401	120904010103	10000400	0.25 MI N OF RR AT LITTLE BERNARD CREEK	LWC	LWC	Constructed							Unknown	Unknown	Unknown	Unknown	Unknown	Unknown	Unknown	101000194	102000001,102000002,102000003,102000004,102000005		Point	
10000805	10	Lower Colorado-Lavaca	Austin	12090401	120904010102	10000399	7.97 MI NO OF IH 10 AT YELLOW CREEK	LWC	LWC	Constructed							Unknown	Unknown	Unknown	Unknown	Unknown	Unknown	Unknown	101000194	102000001,102000002,102000003,102000004,102000005		Point	
10000806	10	Lower Colorado-Lavaca	Austin	12090401	120904010102	10000399	3.25 MI S OF FM 1094 AT YELLOW CREEK	LWC	LWC	Constructed							Unknown	Unknown	Unknown	Unknown	Unknown	Unknown	Unknown	101000194	102000001,102000002,102000003,102000004,102000005		Point	
10000807	10	Lower Colorado-Lavaca	Austin	12090401	120904010102	10000399	0.98 MI SW OF NEWBERG RD AT SCHWEINER CREEK	LWC	LWC	Constructed							Unknown	Unknown	Unknown	Unknown	Unknown	Unknown	Unknown	101000194	102000001,102000002,102000003,102000004,102000005		Point	
10000809	10	Lower Colorado-Lavaca	Austin	12090401	120904010102	10000399	0.62 MI SW OF CORNER OF HARTMAN LN AT YELLOW CREEK	LWC	LWC	Constructed							Unknown	Unknown	Unknown	Unknown	Unknown	Unknown	Unknown	101000194	102000001,102000002,102000003,102000004,102000005		Point	
10003007	10	Lower Colorado-Lavaca	Austin	12090401	120904010106,120904010103,120904010107	10000021,10000400,10000417	Attwater Prairie Chicken	Other	Park	Natural							Unknown	Unknown	Unknown	Unknown	Unknown	Unknown	Unknown	101000194	102000001,102000002,102000003,102000004,102000005		Polygon	
10003799	10	Lower Colorado-Lavaca	Austin	12090401	120904010103	10000400	PEM1A	Wetland	Freshwater Emergent Wetland	Natural							Unknown	Unknown	Unknown	Unknown	Unknown	Unknown	Unknown	101000194	102000001,102000002,102000003,102000004,102000005		Polygon	
10003800	10	Lower Colorado-Lavaca	Austin	12090401	120904010103	10000400	PEM1C	Wetland	Freshwater Emergent Wetland	Natural							Unknown	Unknown	Unknown	Unknown	Unknown	Unknown	Unknown	101000194	102000001,102000002,102000003,102000004,102000005		Polygon	
10003801	10	Lower Colorado-Lavaca	Austin	12090401	120904010103	10000400	PEM1A	Wetland	Freshwater Emergent Wetland	Natural							Unknown	Unknown	Unknown	Unknown	Unknown	Unknown	Unknown	101000194	102000001,102000002,102000003,102000004,102000005		Polygon	
10003802	10	Lower Colorado-Lavaca	Austin	12090401	120904010103	10000400	PEM1A	Wetland	Freshwater Emergent Wetland	Natural							Unknown	Unknown	Unknown	Unknown	Unknown	Unknown	Unknown	101000194	102000001,102000002,102000003,102000004,102000005		Polygon	
10003803	10	Lower Colorado-Lavaca	Austin	12090401	120904010103	10000400	PEM1A	Wetland	Freshwater Emergent Wetland	Natural							Unknown	Unknown	Unknown	Unknown	Unknown	Unknown	Unknown	101000194	102000001,102000002,102000003,102000004,102000005		Polygon	
10003804	10	Lower Colorado-Lavaca	Austin	12090401	120904010103	10000400	PEM1C	Wetland	Freshwater Emergent Wetland	Natural							Unknown	Unknown	Unknown	Unknown	Unknown	Unknown	Unknown	101000194	102000001,102000002,102000003,102000004,102000005		Polygon	
10003805	10	Lower Colorado-Lavaca	Austin	12090401	120904010103	10000400	PEM1C	Wetland	Freshwater Emergent Wetland	Natural							Unknown	Unknown	Unknown	Unknown	Unknown	Unknown	Unknown	101000194	102000001,102000002,102000003,102000004,102000005		Polygon	
10003806	10	Lower Colorado-Lavaca	Austin	12090401	120904010103	10000400	PEM1C	Wetland	Freshwater Emergent Wetland	Natural							Unknown	Unknown	Unknown	Unknown	Unknown	Unknown	Unknown	101000194	102000001,102000002,102000003,102000004,102000005		Polygon	
10003807	10	Lower Colorado-Lavaca	Austin	12090401	120904010103	10000400	PEM1Ch	Wetland	Freshwater Emergent Wetland	Natural							Unknown	Unknown	Unknown	Unknown	Unknown	Unknown	Unknown	101000194	102000001,102000002,102000003,102000004,102000005		Polygon	
10003808	10	Lower Colorado-Lavaca	Austin	12090401	120904010103	10000400	PEM1F	Wetland	Freshwater Emergent Wetland	Natural							Unknown	Unknown	Unknown	Unknown	Unknown	Unknown	Unknown	101000194	102000001,102000002,102000003,102000004,102000005		Polygon	
10003809	10	Lower Colorado-Lavaca	Austin	12090401	120904010103	10000400	PEM1A	Wetland	Freshwater Emergent Wetland	Natural							Unknown	Unknown	Unknown	Unknown	Unknown	Unknown	Unknown	101000194	102000001,102000002,102000003,102000004,102000005		Polygon	
10003810	10	Lower Colorado-Lavaca	Austin	12090401	120904010103	10000400	PEM1A	Wetland	Freshwater Emergent Wetland	Natural							Unknown	Unknown	Unknown	Unknown	Unknown	Unknown	Unknown	101000194	102000001,102000002,102000003,102000004,102000005		Polygon	
10003811	10	Lower Colorado-Lavaca	Austin	12090401	120904010103	10000400	PEM1A	Wetland	Freshwater Emergent Wetland	Natural							Unknown	Unknown	Unknown	Unknown	Unknown	Unknown	Unknown	101000194	102000001,102000002,102000003,102000004,102000005		Polygon	
10003812	10	Lower Colorado-Lavaca	Austin	12090401	120904010103	10000400	PEM1A	Wetland	Freshwater Emergent Wetland	Natural							Unknown	Unknown	Unknown	Unknown	Unknown	Unknown	Unknown	101000194	102000001,102000002,102000003,102000004,102000005		Polygon	
10003813	10	Lower Colorado-Lavaca	Austin	12090401	120904010103	10000400	PEM1A	Wetland	Freshwater Emergent Wetland	Natural							Unknown	Unknown	Unknown	Unknown	Unknown	Unknown	Unknown	101000194	102000001,102000002,102000003,102000004,102000005		Polygon	
10003814	10	Lower Colorado-Lavaca	Austin	12090401	120904010103	10000400	PEM1A	Wetland	Freshwater Emergent Wetland	Natural							Unknown	Unknown	Unknown	Unknown	Unknown	Unknown	Unknown	101000194	102000001,102000002,102000003,102000004,102000005		Polygon	
10003815	10	Lower Colorado-Lavaca	Austin	12090401	120904010103	10000400	PEM1A	Wetland	Freshwater Emergent Wetland	Natural							Unknown	Unknown	Unknown	Unknown	Unknown	Unknown	Unknown	101000194	102000001,102000002,102000003,102000004,102000005		Polygon	
10003816	10	Lower Colorado-Lavaca	Austin	12090401	120904010103	10000400	PEM1C	Wetland	Freshwater Emergent Wetland	Natural							Unknown	Unknown	Unknown	Unknown	Unknown	Unknown	Unknown	101000194	102000001,102000002,102000003,102000004,102000005		Polygon	
10003817	10	Lower Colorado-Lavaca	Austin	12090401	120904010103	10000400	PEM1C	Wetland	Freshwater Emergent Wetland	Natural							Unknown	Unknown	Unknown	Unknown	Unknown	Unknown	Unknown	101000194	102000001,102000002,102000003,102000004,102000005		Polygon	
10003818	10	Lower Colorado-Lavaca	Austin	12090401	120904010103	10000400	PEM1C	Wetland	Freshwater Emergent Wetland	Natural							Unknown	Unknown	Unknown	Unknown	Unknown	Unknown	Unknown	101000194	102000001,102000002,102000003,102000004,102000005		Polygon	
10003819	10	Lower Colorado-Lavaca	Austin	12090401	120904010103	10000400	PEM1F	Wetland	Freshwater Emergent Wetland	Natural							Unknown	Unknown	Unknown	Unknown	Unknown	Unknown	Unknown	101000194	102000001,102000002,102000003,102000004,102000005		Polygon	
10003820	10	Lower Colorado-Lavaca	Austin	12090401	120904010103	10000400	PEM1F	Wetland	Freshwater Emergent Wetland	Natural							Unknown	Unknown	Unknown	Unknown	Unknown	Unknown	Unknown	101000194	102000001,102000002,102000003,102000004,102000005		Polygon	

TABLE 1: EXISTING FLOOD INFRASTRUCTURE

Existing Infrastructure ID	RFPG Number	RFPG Name	Counties	HUC8s	HUC12s	Watersheds	Feature Name	Infrastructure Type	Description	Natural or Constructed or Combination	Construction Date	Infrastructure Dimensions					Level of Service (2 year, 10-year, 25-year, 50-year, 100-year, 500-year, Unknown)	Condition (Functional, Non-functional, Unknown)	Condition Description	Deficiency (Deficient, Non-deficient, Unknown)	Deficiency Description	Population Protected by Infrastructure	Owning Entity	Operating Entity	Associated FMEs	Associated FMSs	Associated FMPs	Feature Type
												Diameter (ft)	Height (ft)	Width (ft)	Length (ft)	Area (acre)												
10000124	10	Lower Colorado-Lavaca	Bastrop	12090301	120903010309	10000226	DUKE LAKE NO 2 DAM	Dam	Dams	Constructed	1/1/1979		20.0		600.0		Unknown	Unknown	Unknown	Unknown	Unknown		HOWARD DUKE JR	Unknown	101000194	102000001,102000002,102000003,102000004,102000005		Point
10000128	10	Lower Colorado-Lavaca	Bastrop	12090301	120903010401	10000227	AJ ROD DAM	Dam	Dams	Constructed	1/1/1965		37.0		575.0		Unknown	Unknown	Unknown	Unknown	Unknown		CREELAND CATTLE COMPANY	Unknown	101000194	102000001,102000002,102000003,102000004,102000005		Point
10000131	10	Lower Colorado-Lavaca	Bastrop	12090301	120903010306	10000249	WILLIES LAKE DAM	Dam	Dams	Constructed	1/1/1973		32.0		800.0		Unknown	Unknown	Unknown	Unknown	Unknown		BEATRICE PERRY	Unknown	101000028,101000194	102000001,102000002,102000003,102000004,102000005		Point
10000135	10	Lower Colorado-Lavaca	Bastrop	12090301	120903010404	10000229	BUESCHER STATE PARK LAKE DAM	Dam	Dams	Constructed	1/1/1936		26.0		850.0		Unknown	Unknown	Unknown	Unknown	Unknown		Unknown	Unknown	101000194	102000001,102000002,102000003,102000004,102000005		Point
10000136	10	Lower Colorado-Lavaca	Bastrop	12090301	120903010309	10000226	AIRHART ESTATE DAM	Dam	Dams	Constructed			30.0		450.0		Unknown	Unknown	Unknown	Unknown	Unknown		AIRHART ESTATE	Unknown	101000194	102000001,102000002,102000003,102000004,102000005		Point
10000137	10	Lower Colorado-Lavaca	Bastrop	12090301	120903010502	10000260	CASPER LAKE DAM	Dam	Dams	Constructed	1/1/1979		31.0		950.0		Unknown	Unknown	Unknown	Unknown	Unknown		HERSHELL KENDALL	Unknown	101000194	102000001,102000002,102000003,102000004,102000005		Point
10000139	10	Lower Colorado-Lavaca	Bastrop	12090301	120903010502	10000260	INDIAN LAKE DAM	Dam	Dams	Constructed	1/1/1962		36.0		940.0		Unknown	Unknown	Unknown	Unknown	Unknown		INDIAN LAKE OWNERS ASSOCIATION	Unknown	101000194	102000001,102000002,102000003,102000004,102000005		Point
10000140	10	Lower Colorado-Lavaca	Bastrop	12090301	120903010302	10000210	TRIGG LAKE DAM	Dam	Dams	Constructed	1/1/1900		18.0		600.0		Unknown	Unknown	Unknown	Unknown	Unknown		LONNIE YOAST	Unknown	101000194	102000001,102000002,102000003,102000004,102000005		Point
10000141	10	Lower Colorado-Lavaca	Bastrop	12090301	120903010502	10000260	LAKE THUNDERBIRD DAM	Dam	Dams	Constructed	1/1/1962		21.0		1,200.0		Unknown	Unknown	Unknown	Unknown	Unknown		LAKE THUNDERBIRD POA	Unknown	101000194	102000001,102000002,102000003,102000004,102000005		Point
10000142	10	Lower Colorado-Lavaca	Bastrop	12090301	120903010303	10000211	VOSS LAKE DAM	Dam	Dams	Constructed	1/1/1979		20.0		1,200.0		Unknown	Unknown	Unknown	Unknown	Unknown		JM VOSS	Unknown	101000194	102000001,102000002,102000003,102000004,102000005		Point
10000143	10	Lower Colorado-Lavaca	Bastrop	12090301	120903010502	10000260	PARKER TRUST DAM	Dam	Dams	Constructed	1/1/1972		12.0		555.0		Unknown	Unknown	Unknown	Unknown	Unknown		MILDRED PARKER;PAUL PARKER;	Unknown	101000194	102000001,102000002,102000003,102000004,102000005		Point
10000145	10	Lower Colorado-Lavaca	Bastrop	12090301	120903010206	10000240	PINE FOREST GOLF CLUB DAM	Dam	Dams	Constructed	1/1/1979		27.0		0.0		Unknown	Unknown	Unknown	Unknown	Unknown		TAHITIAN VILLAGE PROPERTY OWNERS ASSOCIATION INC	Unknown	101000194	102000001,102000002,102000003,102000004,102000005		Point
10000148	10	Lower Colorado-Lavaca	Bastrop	12090301	120903010502	10000260	MEUTH LAKE DAM	Dam	Dams	Constructed	1/1/1979		18.0		850.0		Unknown	Unknown	Unknown	Unknown	Unknown		FRANK MEUTH	Unknown	101000194	102000001,102000002,102000003,102000004,102000005		Point
10000149	10	Lower Colorado-Lavaca	Bastrop	12090301	120903010502	10000260	CHANCE LAKE DAM	Dam	Dams	Constructed			20.0		365.0		Unknown	Unknown	Unknown	Unknown	Unknown		RICH CHANCE	Unknown	101000194	102000001,102000002,102000003,102000004,102000005		Point
10000152	10	Lower Colorado-Lavaca	Bastrop	12090301	120903010404	10000229	COTTLETOWN DAM	Dam	Dams	Constructed			21.0		450.0		Unknown	Unknown	Unknown	Unknown	Unknown		BILLY GOBER;CHARITTY ALEXANDER;	Unknown	101000194	102000001,102000002,102000003,102000004,102000005		Point
10000156	10	Lower Colorado-Lavaca	Bastrop	12090301	120903010402	10000138	HARMON DAM	Dam	Dams	Constructed	1/1/1966		18.0		700.0		Unknown	Unknown	Unknown	Unknown	Unknown		HARMON DAM	Unknown	101000194	102000001,102000002,102000003,102000004,102000005		Point
10000161	10	Lower Colorado-Lavaca	Bastrop	12090301	120903010206	10000240	TAHITIAN VILLAGE LAKE NO 1 DAM	Dam	Dams	Constructed	1/1/1972		33.0		360.0		Unknown	Unknown	Unknown	Unknown	Unknown		JOHN WHITE	Unknown	101000194	102000001,102000002,102000003,102000004,102000005		Point
10000165	10	Lower Colorado-Lavaca	Bastrop	12090301	120903010303	10000211	CLEAR SPRING LAKE DAM	Dam	Dams	Constructed	1/1/1950		19.0		1,500.0		Unknown	Unknown	Unknown	Unknown	Unknown		FRIENDS OF CLEAR SPRINGS LAKE;ART SCHRIBER;DARLA SCHRIBER;	Unknown	101000005,101000194	102000001,102000002,102000003,102000004,102000005		Point
10000167	10	Lower Colorado-Lavaca	Bastrop	12090301	120903010502	10000260	DROEMER LAKE DAM	Dam	Dams	Constructed	1/1/1948		32.0		1,735.0		Unknown	Unknown	Unknown	Unknown	Unknown		CARL FARM	Unknown	101000194	102000001,102000002,102000003,102000004,102000005		Point
10000175	10	Lower Colorado-Lavaca	Bastrop	12090301	120903010402	10000138	EGGER LAKE DAM	Dam	Dams	Constructed	1/1/1957		22.0		525.0		Unknown	Unknown	Unknown	Unknown	Unknown		MB EGGER	Unknown	101000194	102000001,102000002,102000003,102000004,102000005		Point
10000181	10	Lower Colorado-Lavaca	Bastrop	12090301	120903010205	10000245	LAKE BASTROP DAM	Dam	Dams	Constructed	1/1/1964		88.0		4,000.0		Unknown	Unknown	Unknown	Unknown	Unknown		LOWER COLORADO RIVER AUTHORITY	Unknown	101000194	102000001,102000002,102000003,102000004,102000005		Point
10000182	10	Lower Colorado-Lavaca	Bastrop	12090301	120903010205	10000245	SANDERS DAM	Dam	Dams	Constructed	1/1/1966		15.0		200.0		Unknown	Unknown	Unknown	Unknown	Unknown		AA SANDERS	Unknown	101000194	102000001,102000002,102000003,102000004,102000005		Point
10000195	10	Lower Colorado-Lavaca	Bastrop	12090301	120903010205	10000245	LOWER GEORGE ROSS LAKE DAM	Dam	Dams	Constructed	1/1/1979		16.0		800.0		Unknown	Unknown	Unknown	Unknown	Unknown		CIRCLE D CIVIC ASSOCIATION	Unknown	101000194	102000001,102000002,102000003,102000004,102000005		Point
10000197	10	Lower Colorado-Lavaca	Bastrop	12090301	120903010205	10000245	UPPER GEORGE ROSS LAKE DAM	Dam	Dams	Constructed			16.0		1,030.0		Unknown	Unknown	Unknown	Unknown	Unknown		CIRCLE D CIVIC ASSOCIATION	Unknown	101000194	102000001,102000002,102000003,102000004,102000005		Point
10000200	10	Lower Colorado-Lavaca	Bastrop	12090301	120903010205	10000245	TUCK LAKE DAM	Dam	Dams	Constructed	1/1/1962		21.2		500.0		Unknown	Unknown	Unknown	Unknown	Unknown		EARL HESTILOW	Unknown	101000194	102000001,102000002,102000003,102000004,102000005		Point
10000206	10	Lower Colorado-Lavaca	Bastrop	12090301	120903010204	10000244	LCRA POWELL BEND MINE POND 1	Dam	Dams	Constructed	1/1/1984		18.0		1,870.0		Unknown	Unknown	Unknown	Unknown	Unknown		BOBBY STEINER	Unknown	101000194	102000001,102000002,102000003,102000004,102000005		Point
10000210	10	Lower Colorado-Lavaca	Bastrop	12090301	120903010402	10000138	BROCKSTEIN LAKE DAM	Dam	Dams	Constructed	1/1/1979		20.0		1,000.0		Unknown	Unknown	Unknown	Unknown	Unknown		HARRY BROCKSTEIN	Unknown	101000194	102000001,102000002,102000003,102000004,102000005		Point
10000231	10	Lower Colorado-Lavaca	Bastrop	12090301	120903010201	10000233	SMITH LAKE DAM	Dam	Dams	Constructed	1/1/1957		19.0		650.0		Unknown	Unknown	Unknown	Unknown	Unknown		HAROLD SMITH	Unknown	101000194	102000001,102000002,102000003,102000004,102000005		Point
10000819	10	Lower Colorado-Lavaca	Bastrop	12090301	120903010306	10000249	1.6 MI E OF FM 672 AT WALNUT CREEK	LWC	LWC	Constructed							Unknown	Unknown	Unknown	Unknown	Unknown		Unknown	Unknown	101000194	102000001,102000002,102000003,102000004,102000005		Point
10000820	10	Lower Colorado-Lavaca	Bastrop	12090301	120903010404	10000229	0.20 MI E OF SH 95 AT WILLOW CREEK	LWC	LWC	Constructed							Unknown	Unknown	Unknown	Unknown	Unknown		Unknown	Unknown	101000194	102000001,102000002,102000003,102000004,102000005		Point
10000821	10	Lower Colorado-Lavaca	Bastrop	12090301	120903010304	10000212	0.20 MI SSW OF BLUEJAY RD AT LYTTON CREEK	LWC	LWC	Constructed							Unknown	Unknown	Unknown	Unknown	Unknown		Unknown	Unknown	101000194	102000001,102000002,102000003,102000004,102000005		Point
10000832	10	Lower Colorado-Lavaca	Bastrop	12090301	120903010302	10000210	0.3 MI SE OF SH 21 AT CEDAR CREEK	LWC	LWC	Constructed							Unknown	Unknown	Unknown	Unknown	Unknown		Unknown	Unknown	101000194	102000001,102000002,102000003,102000004,102000005		Point
10000842	10	Lower Colorado-Lavaca	Bastrop	12090301	120903010303	10000211	0.5 MI E OF SH 21 AT CEDAR CREEK	LWC	LWC	Constructed							Unknown	Unknown	Unknown	Unknown	Unknown		Unknown	Unknown	101000194	102000001,102000002,102000003,102000004,102000005		Point
10000843	10	Lower Colorado-Lavaca	Bastrop	12090301	120903010501	10000230	0.6 MI E OF FM 2104 AT PIN OAK CREEK	LWC	LWC	Constructed							Unknown	Unknown	Unknown	Unknown	Unknown		Unknown	Unknown	101000194	102000001,102000002,102000003,102000004,102000005		Point

TABLE 1: EXISTING FLOOD INFRASTRUCTURE

Existing Infrastructure ID	RFPG Number	RFPG Name	Counties	HUC8s	HUC12s	Watersheds	Feature Name	Infrastructure Type	Description	Natural or Constructed or Combination	Construction Date	Infrastructure Dimensions					Level of Service (2 year, 10-year, 25-year, 50-year, 100-year, 500-year, Unknown)	Condition (Functional, Non-functional, Unknown)	Condition Description	Deficiency (Deficient, Non-deficient, Unknown)	Deficiency Description	Population Protected by Infrastructure	Owning Entity	Operating Entity	Associated FMEs	Associated FMSs	Associated FMPs	Feature Type
												Diameter (ft)	Height (ft)	Width (ft)	Length (ft)	Area (acre)												
10000855	10	Lower Colorado-Lavaca	Bastrop	12090301	120903010402	10000138	326.34 FT E OF ALUM CK RD AT ALUM CREEK	LWC	LWC	Constructed						Unknown	Unknown	Unknown	Unknown	Unknown	Unknown	Unknown	Unknown	Unknown	101000194	102000001,102000002,102000003,102000004,102000005		Point
10000859	10	Lower Colorado-Lavaca	Bastrop	12090301	120903010206	10000240	205 FT S OF SH 21 AT GILLS BRANCH	LWC	LWC	Constructed						Unknown	Unknown	Unknown	Unknown	Unknown	Unknown	Unknown	Unknown	Unknown	101000194	102000001,102000002,102000003,102000004,102000005		Point
10000860	10	Lower Colorado-Lavaca	Bastrop	12090301	120903010206	10000240	1.06 MI W OF SH 21 AT COLORADO RIVER TRIBUTARY	LWC	LWC	Constructed						Unknown	Unknown	Unknown	Unknown	Unknown	Unknown	Unknown	Unknown	Unknown	101000194	102000001,102000002,102000003,102000004,102000005		Point
10000863	10	Lower Colorado-Lavaca	Bastrop	12090301	120903010206	10000240	162 FT N OF SH 21 AT GILLS BRANCH	LWC	LWC	Constructed						Unknown	Unknown	Unknown	Unknown	Unknown	Unknown	Unknown	Unknown	Unknown	101000023,101000194	102000001,102000002,102000003,102000004,102000005	103000005	Point
10000865	10	Lower Colorado-Lavaca	Bastrop	12090301	120903010206	10000240	0.10 MI N OF EMILE ST AT GILLS BRANCH	LWC	LWC	Constructed						Unknown	Unknown	Unknown	Unknown	Unknown	Unknown	Unknown	Unknown	Unknown	101000022,101000023,101000194	102000001,102000002,102000003,102000004,102000005	103000005	Point
10000867	10	Lower Colorado-Lavaca	Bastrop	12090301	120903010206	10000240	320 FT E OF MLK DR AT GILLS BRANCH	LWC	LWC	Constructed						Unknown	Unknown	Unknown	Unknown	Unknown	Unknown	Unknown	Unknown	Unknown	101000022,101000023,101000194	102000001,102000002,102000003,102000004,102000005	103000005	Point
10000868	10	Lower Colorado-Lavaca	Bastrop	12090301	120903010206	10000240	600 FT S OF SL 150 AT GILLS BRANCH TRIBUTARY	LWC	LWC	Constructed						Unknown	Unknown	Unknown	Unknown	Unknown	Unknown	Unknown	Unknown	Unknown	101000194	102000001,102000002,102000003,102000004,102000005		Point
10000869	10	Lower Colorado-Lavaca	Bastrop	12090301	120903010206	10000240	360 FT E OF MLK DR AT GILLS BRANCH	LWC	LWC	Constructed						Unknown	Unknown	Unknown	Unknown	Unknown	Unknown	Unknown	Unknown	Unknown	101000022,101000023,101000194	102000001,102000002,102000003,102000004,102000005	103000005	Point
10000876	10	Lower Colorado-Lavaca	Bastrop	12090301	120903010205	10000245	44.46 FT N OF RIVERWOOD DR AT PINEY CREEK	LWC	LWC	Constructed						Unknown	Unknown	Unknown	Unknown	Unknown	Unknown	Unknown	Unknown	Unknown	101000102,101000194	102000001,102000002,102000003,102000004,102000005		Point
10000914	10	Lower Colorado-Lavaca	Bastrop	12090301	120903010205	10000245	0.61 MI W OF SH 95 AT PINEY CREEK, TRIB	LWC	LWC	Constructed						Unknown	Unknown	Unknown	Unknown	Unknown	Unknown	Unknown	Unknown	Unknown	101000194	102000001,102000002,102000003,102000004,102000005		Point
10000962	10	Lower Colorado-Lavaca	Bastrop	12090301	120903010109	10000235	0.05 MI S OF BERDOLL LN AT DRY CREEK	LWC	LWC	Constructed						Unknown	Unknown	Unknown	Unknown	Unknown	Unknown	Unknown	Unknown	Unknown	101000194	102000001,102000002,102000003,102000004,102000005		Point
10001053	10	Lower Colorado-Lavaca	Bastrop	12090301	120903010204	10000244	0.80 MI S OF SH 95 AT BIG SANDY CREEK	LWC	LWC	Constructed						Unknown	Unknown	Unknown	Unknown	Unknown	Unknown	Unknown	Unknown	Unknown	101000012,101000194	102000001,102000002,102000003,102000004,102000005		Point
10001233	10	Lower Colorado-Lavaca	Bastrop	12090301	120903010203	10000242	1.8 MI S OF LP 109 AT LITTLE SANDY CREEK	LWC	LWC	Constructed						Unknown	Unknown	Unknown	Unknown	Unknown	Unknown	Unknown	Unknown	Unknown	101000020,101000194	102000001,102000002,102000003,102000004,102000005		Point
10002152	10	Lower Colorado-Lavaca	Bastrop	12090301	120903010206	10000240	Unknown	Other	NHDPointEventFC Active, Continuous - FCode 36701	Constructed						Unknown	Unknown	Unknown	Unknown	Unknown	Unknown	Unknown	Unknown	Unknown	101000194	102000001,102000002,102000003,102000004,102000005		Point
10002153	10	Lower Colorado-Lavaca	Bastrop	12090301	120903010404	10000229	Unknown	Other	NHDPointEventFC Active, Continuous - FCode 36701	Constructed						Unknown	Unknown	Unknown	Unknown	Unknown	Unknown	Unknown	Unknown	Unknown	101000104,101000194	102000001,102000002,102000003,102000004,102000005		Point
10002172	10	Lower Colorado-Lavaca	Bastrop	12090301	120903010404	10000229	Unknown	Other	NHDPointEventFC Active, Continuous - Event Type 57001	Constructed						Unknown	Unknown	Unknown	Unknown	Unknown	Unknown	Unknown	Unknown	Unknown	101000104,101000194	102000001,102000002,102000003,102000004,102000005		Point
10002174	10	Lower Colorado-Lavaca	Bastrop	12090301	120903010206	10000240	Unknown	Other	NHDPointEventFC Active, Continuous - Event Type 57001	Constructed						Unknown	Unknown	Unknown	Unknown	Unknown	Unknown	Unknown	Unknown	Unknown	101000194	102000001,102000002,102000003,102000004,102000005		Point
10003398	10	Lower Colorado-Lavaca	Bastrop	12090301	120903010402,120903010206	10000138,10000240	Bastrop Sp	Other	Park	Natural						Unknown	Unknown	Unknown	Unknown	Unknown	Unknown	Unknown	Unknown	Unknown	101000004,101000194	102000001,102000002,102000003,102000004,102000005		Polygon
10003399	10	Lower Colorado-Lavaca	Bastrop	12090301	120903010402,120903010404	10000138,10000229	Buescher Sp	Other	Park	Natural						Unknown	Unknown	Unknown	Unknown	Unknown	Unknown	Unknown	Unknown	Unknown	101000194	102000001,102000002,102000003,102000004,102000005		Polygon
10002802	10	Lower Colorado-Lavaca	Bastrop	12090301	120903010404	10000229	Shipp Lake	Pond	Lakes	Natural						Unknown	Unknown	Unknown	Unknown	Unknown	Unknown	Unknown	Unknown	Unknown	101000194	102000001,102000002,102000003,102000004,102000005		Polygon
10002805	10	Lower Colorado-Lavaca	Bastrop	12090301	120903010404	10000229	Stagners Lake	Pond	Lakes	Natural						Unknown	Unknown	Unknown	Unknown	Unknown	Unknown	Unknown	Unknown	Unknown	101000194	102000001,102000002,102000003,102000004,102000005		Polygon
10002807	10	Lower Colorado-Lavaca	Bastrop	12090301	120903010404	10000229	Unknown	Pond	Lakes	Natural						Unknown	Unknown	Unknown	Unknown	Unknown	Unknown	Unknown	Unknown	Unknown	101000194	102000001,102000002,102000003,102000004,102000005		Polygon
10002812	10	Lower Colorado-Lavaca	Bastrop	12090301	120903010502	10000260	Droemer Lake	Pond	Lakes	Natural						Unknown	Unknown	Unknown	Unknown	Unknown	Unknown	Unknown	Unknown	Unknown	101000194	102000001,102000002,102000003,102000004,102000005		Polygon
10002821	10	Lower Colorado-Lavaca	Bastrop	12090301	120903010402	10000138	Brockstein Lake	Pond	Lakes	Natural						Unknown	Unknown	Unknown	Unknown	Unknown	Unknown	Unknown	Unknown	Unknown	101000194	102000001,102000002,102000003,102000004,102000005		Polygon
10002823	10	Lower Colorado-Lavaca	Bastrop	12090301	120903010205	10000245	Lake Bastrop	Pond	Lakes	Natural						Unknown	Unknown	Unknown	Unknown	Unknown	Unknown	Unknown	Unknown	Unknown	101000194	102000001,102000002,102000003,102000004,102000005		Polygon
10052529	10	Lower Colorado-Lavaca	Bastrop	12090301	120903010304	10000212	Unknown	Reservoir	Lakes	Natural						Unknown	Unknown	Unknown	Unknown	Unknown	Unknown	Unknown	Unknown	Unknown	101000194	102000001,102000002,102000003,102000004,102000005		Polygon
10052530	10	Lower Colorado-Lavaca	Bastrop	12090301	120903010306	10000249	Unknown	Reservoir	Lakes	Natural						Unknown	Unknown	Unknown	Unknown	Unknown	Unknown	Unknown	Unknown	Unknown	101000194	102000001,102000002,102000003,102000004,102000005		Polygon
10052531	10	Lower Colorado-Lavaca	Bastrop	12090301	120903010304	10000212	Unknown	Reservoir	Lakes	Natural						Unknown	Unknown	Unknown	Unknown	Unknown	Unknown	Unknown	Unknown	Unknown	101000194	102000001,102000002,102000003,102000004,102000005		Polygon
10052532	10	Lower Colorado-Lavaca	Bastrop	12090301	120903010304	10000212	Unknown	Reservoir	Lakes	Natural						Unknown	Unknown	Unknown	Unknown	Unknown	Unknown	Unknown	Unknown	Unknown	101000194	102000001,102000002,102000003,102000004,102000005		Polygon
10052539	10	Lower Colorado-Lavaca	Bastrop	12090301	120903010305	10000247	Unknown	Reservoir	Lakes	Natural						Unknown	Unknown	Unknown	Unknown	Unknown	Unknown	Unknown	Unknown	Unknown	101000194	102000001,102000002,102000003,102000004,102000005		Polygon
10052540	10	Lower Colorado-Lavaca	Bastrop	12090301	120903010305	10000247	Unknown	Reservoir	Lakes	Natural						Unknown	Unknown	Unknown	Unknown	Unknown	Unknown	Unknown	Unknown	Unknown	101000194	102000001,102000002,102000003,102000004,102000005		Polygon
10052541	10	Lower Colorado-Lavaca	Bastrop	12090301	120903010306	10000249	Unknown	Reservoir	Lakes	Natural						Unknown	Unknown	Unknown	Unknown	Unknown	Unknown	Unknown	Unknown	Unknown	101000194	102000001,102000002,102000003,102000004,102000005		Polygon
10052542	10	Lower Colorado-Lavaca	Bastrop	12090301	120903010306	10000249	Unknown	Reservoir	Lakes	Natural						Unknown	Unknown	Unknown	Unknown	Unknown	Unknown	Unknown	Unknown	Unknown	101000194	102000001,102000002,102000003,102000004,102000005		Polygon
10052543	10	Lower Colorado-Lavaca	Bastrop	12090301	120903010307	10000250	Unknown	Reservoir	Lakes	Natural						Unknown	Unknown	Unknown	Unknown	Unknown	Unknown	Unknown	Unknown	Unknown	101000194	102000001,102000002,102000003,102000004,102000005		Polygon
10052544	10	Lower Colorado-Lavaca	Bastrop	12090301	120903010307	10000250	Unknown	Reservoir	Lakes	Natural						Unknown	Unknown	Unknown	Unknown	Unknown	Unknown	Unknown	Unknown	Unknown	101000194	102000001,102000002,102000003,102000004,102000005		Polygon

TABLE 1: EXISTING FLOOD INFRASTRUCTURE

Existing Infrastructure ID	RFPG Number	RFPG Name	Counties	HUC8s	HUC12s	Watersheds	Feature Name	Infrastructure Type	Description	Natural or Constructed or Combination	Construction Date	Infrastructure Dimensions					Level of Service (2-year, 10-year, 25-year, 50-year, 100-year, 500-year, Unknown)	Condition (Functional, Non-functional, Unknown)	Condition Description	Deficiency (Deficient, Non-deficient, Unknown)	Deficiency Description	Population Protected by Infrastructure	Owning Entity	Operating Entity	Associated FMEs	Associated FMSs	Associated FMPs	Feature Type	
												Diameter (ft)	Height (ft)	Width (ft)	Length (ft)	Area (acre)													
10015664	10	Lower Colorado-Lavaca	Bastrop, Lee	12090301	120903010501	10000230	PFO1A	Wetland	Freshwater Forested/Shrub Wetland	Natural						Unknown	Unknown	Unknown	Unknown	Unknown	Unknown	Unknown	Unknown	Unknown	10100013, 101000194	10200001, 10200002, 10200003, 10200004, 10200005		Polygon	
10015683	10	Lower Colorado-Lavaca	Bastrop, Lee	12090301	120903010503	10000261	PFO1A	Wetland	Freshwater Forested/Shrub Wetland	Natural						Unknown	Unknown	Unknown	Unknown	Unknown	Unknown	Unknown	Unknown	Unknown	101000194	10200001, 10200002, 10200003, 10200004, 10200005		Polygon	
10049230	10	Lower Colorado-Lavaca	Bastrop, Lee	12090301	120903010201	10000233	PFO1A	Wetland	Freshwater Forested/Shrub Wetland	Natural						Unknown	Unknown	Unknown	Unknown	Unknown	Unknown	Unknown	Unknown	Unknown	101000194	10200001, 10200002, 10200003, 10200004, 10200005		Polygon	
10049518	10	Lower Colorado-Lavaca	Bastrop, Travis	12090301	120903010108	10000234	PFO1A	Wetland	Freshwater Forested/Shrub Wetland	Natural						Unknown	Unknown	Unknown	Unknown	Unknown	Unknown	Unknown	Unknown	Unknown	101000194	10200001, 10200002, 10200003, 10200004, 10200005		Polygon	
10049550	10	Lower Colorado-Lavaca	Bastrop, Travis	12090301	120903010109	10000235	PEM1C	Wetland	Freshwater Emergent Wetland	Natural						Unknown	Unknown	Unknown	Unknown	Unknown	Unknown	Unknown	Unknown	Unknown	101000194	10200001, 10200002, 10200003, 10200004, 10200005		Polygon	
10049556	10	Lower Colorado-Lavaca	Bastrop, Travis	12090301	120903010109	10000235	PFO1A	Wetland	Freshwater Forested/Shrub Wetland	Natural						Unknown	Unknown	Unknown	Unknown	Unknown	Unknown	Unknown	Unknown	Unknown	101000194	10200001, 10200002, 10200003, 10200004, 10200005		Polygon	
10049640	10	Lower Colorado-Lavaca	Bastrop, Travis	12090301	120903010104	10000222	PEM1Ah	Wetland	Freshwater Emergent Wetland	Natural						Unknown	Unknown	Unknown	Unknown	Unknown	Unknown	Unknown	Unknown	Unknown	101000194	10200001, 10200002, 10200003, 10200004, 10200005		Polygon	
10049674	10	Lower Colorado-Lavaca	Bastrop, Travis	12090301	120903010105	10000223	PFO1A	Wetland	Freshwater Forested/Shrub Wetland	Natural						Unknown	Unknown	Unknown	Unknown	Unknown	Unknown	Unknown	Unknown	Unknown	101000194	10200001, 10200002, 10200003, 10200004, 10200005		Polygon	
10049778	10	Lower Colorado-Lavaca	Bastrop, Travis	12090301	120903010105	10000223	PFO1A	Wetland	Freshwater Forested/Shrub Wetland	Natural						Unknown	Unknown	Unknown	Unknown	Unknown	Unknown	Unknown	Unknown	Unknown	10100019, 101000103, 101000194	10200001, 10200002, 10200003, 10200004, 10200005		Polygon	
10049997	10	Lower Colorado-Lavaca	Bastrop, Travis	12090301	120903010301	10000246	PFO1A	Wetland	Freshwater Forested/Shrub Wetland	Natural						Unknown	Unknown	Unknown	Unknown	Unknown	Unknown	Unknown	Unknown	Unknown	101000194	10200001, 10200002, 10200003, 10200004, 10200005		Polygon	
10000169	10	Lower Colorado-Lavaca	Blanco	12090206	120902060303	10000273	SCARBROUGH LAKE DAM	Dam	Dams	Constructed	1/1/1976		31.0		389.0		Unknown	Unknown	Unknown	Unknown	Unknown	Unknown	Unknown	LEM SCARBROUGH JR	Unknown	101000105, 101000106, 101000194	10200001, 10200002, 10200003, 10200004, 10200005		Point
10000180	10	Lower Colorado-Lavaca	Blanco	12090206	120902060304	10000285	BYRAMS DAM	Dam	Dams	Constructed	1/1/1979		45.0		900.0		Unknown	Unknown	Unknown	Unknown	Unknown	Unknown	Unknown	FRANKLIN FAMILY MANAGEMENT; MIDDLE CREEK RANCH;	Unknown	101000105, 101000106, 101000194	10200001, 10200002, 10200003, 10200004, 10200005		Point
10000221	10	Lower Colorado-Lavaca	Blanco	12090206	120902060302	10000269	LAKE JOHNSON CITY DAM	Dam	Dams	Constructed	1/1/1967		15.0		590.0		Unknown	Unknown	Unknown	Unknown	Unknown	Unknown	Unknown	CITY OF JOHNSON CITY	Unknown	101000105, 101000106, 101000194	10200001, 10200002, 10200003, 10200004, 10200005		Point
10000906	10	Lower Colorado-Lavaca	Blanco	12090206	120902060207	10000193	253.82 FT N OF NELSON RD AT E FORK WILLIAMS CREEK TRIB	LWC	LWC	Constructed							Unknown	Unknown	Unknown	Unknown	Unknown	Unknown	Unknown	Unknown	101000105, 101000106, 101000194	10200001, 10200002, 10200003, 10200004, 10200005		Point	
10000923	10	Lower Colorado-Lavaca	Blanco	12090206	120902060206	10000186	6.02 MI S OF US 290 AT E FORK ROCKY CREEK	LWC	LWC	Constructed							Unknown	Unknown	Unknown	Unknown	Unknown	Unknown	Unknown	Unknown	101000105, 101000106, 101000194	10200001, 10200002, 10200003, 10200004, 10200005		Point	
10000934	10	Lower Colorado-Lavaca	Blanco	12090206	120902060206	10000186	5.59 MI S OF US 290 AT E FORK ROCKY CREEK	LWC	LWC	Constructed							Unknown	Unknown	Unknown	Unknown	Unknown	Unknown	Unknown	Unknown	101000105, 101000106, 101000194	10200001, 10200002, 10200003, 10200004, 10200005		Point	
10000968	10	Lower Colorado-Lavaca	Blanco	12090206	120902060206	10000186	3.83 MI S OF US 290 AT E FORK ROCKY CREEK	LWC	LWC	Constructed							Unknown	Unknown	Unknown	Unknown	Unknown	Unknown	Unknown	Unknown	101000105, 101000106, 101000194	10200001, 10200002, 10200003, 10200004, 10200005		Point	
10000969	10	Lower Colorado-Lavaca	Blanco	12090206	120902060206	10000186	3.83 MI S OF US 290 AT E FORK ROCKY CREEK	LWC	LWC	Constructed							Unknown	Unknown	Unknown	Unknown	Unknown	Unknown	Unknown	Unknown	101000105, 101000106, 101000194	10200001, 10200002, 10200003, 10200004, 10200005		Point	
10000993	10	Lower Colorado-Lavaca	Blanco	12090206	120902060206	10000186	1.98 MI S OF US 290 AT MIDDLE FORK ROCKY CREEK	LWC	LWC	Constructed							Unknown	Unknown	Unknown	Unknown	Unknown	Unknown	Unknown	Unknown	101000105, 101000106, 101000194	10200001, 10200002, 10200003, 10200004, 10200005		Point	
10001094	10	Lower Colorado-Lavaca	Blanco	12090206	120902060304	10000285	1.00 MI S OF FM 2766 AT MILLER CREEK	LWC	LWC	Constructed							Unknown	Unknown	Unknown	Unknown	Unknown	Unknown	Unknown	Unknown	101000105, 101000106, 101000194	10200001, 10200002, 10200003, 10200004, 10200005		Point	
10001099	10	Lower Colorado-Lavaca	Blanco	12090206	120902060207	10000193	1.9 MI N OF US 290 W AT PEDERNALES RIVER	LWC	LWC	Constructed							Unknown	Unknown	Unknown	Unknown	Unknown	Unknown	Unknown	Unknown	101000105, 101000106, 101000194	10200001, 10200002, 10200003, 10200004, 10200005		Point	
10001103	10	Lower Colorado-Lavaca	Blanco	12090206	120902060302	10000269	4.0 MI EAST OF HWY 290 AT PEDERNALES RIVER, TRIB	LWC	LWC	Constructed							Unknown	Unknown	Unknown	Unknown	Unknown	Unknown	Unknown	Unknown	101000105, 101000106, 101000194	10200001, 10200002, 10200003, 10200004, 10200005		Point	
10001108	10	Lower Colorado-Lavaca	Blanco	12090206	120902060306	10000064	0.15 MI W OF BLANCO/HAYS CO LINE AT FLAT CREEK	LWC	LWC	Constructed							Unknown	Unknown	Unknown	Unknown	Unknown	Unknown	Unknown	Unknown	101000105, 101000106, 101000194	10200001, 10200002, 10200003, 10200004, 10200005		Point	
10001109	10	Lower Colorado-Lavaca	Blanco	12090206	120902060302	10000269	2.93 MILES EAST OF HWY 290 AT PEDERNALES RIVER, TRIB	LWC	LWC	Constructed							Unknown	Unknown	Unknown	Unknown	Unknown	Unknown	Unknown	Unknown	101000105, 101000106, 101000194	10200001, 10200002, 10200003, 10200004, 10200005		Point	
10001114	10	Lower Colorado-Lavaca	Blanco	12090206	120902060302	10000269	25 FT W OF AVENUE I AT TOWN CREEK	LWC	LWC	Constructed							Unknown	Unknown	Unknown	Unknown	Unknown	Unknown	Unknown	Unknown	101000107, 101000108, 101000105, 101000106, 101000194	10200001, 10200002, 10200003, 10200004, 10200005		Point	
10001117	10	Lower Colorado-Lavaca	Blanco	12090206	120902060302	10000269	254 FT N OF PECAN DR AT TOWN CREEK	LWC	LWC	Constructed							Unknown	Unknown	Unknown	Unknown	Unknown	Unknown	Unknown	Unknown	101000107, 101000108, 101000105, 101000106, 101000194	10200001, 10200002, 10200003, 10200004, 10200005		Point	
10001128	10	Lower Colorado-Lavaca	Blanco	12090206	120902060302	10000269	315 FT E OF NUGENT AVE AT TOWN CREEK	LWC	LWC	Constructed							Unknown	Unknown	Unknown	Unknown	Unknown	Unknown	Unknown	Unknown	101000107, 101000108, 101000105, 101000106, 101000194	10200001, 10200002, 10200003, 10200004, 10200005		Point	

TABLE 1: EXISTING FLOOD INFRASTRUCTURE

Existing Infrastructure ID	RFPG Number	RFPG Name	Counties	HUC8s	HUC12s	Watersheds	Feature Name	Infrastructure Type	Description	Natural or Constructed or Combination	Construction Date	Infrastructure Dimensions					Level of Service (2-year, 10-year, 25-year, 50-year, 100-year, 500-year, Unknown)	Condition (Functional, Non-functional, Unknown)	Condition Description	Deficiency (Deficient, Non-deficient, Unknown)	Deficiency Description	Population Protected by Infrastructure	Owning Entity	Operating Entity	Associated FMEs	Associated FMSs	Associated FMPs	Feature Type
												Diameter (ft)	Height (ft)	Width (ft)	Length (ft)	Area (acre)												
10001138	10	Lower Colorado-Lavaca	Blanco	12090206	120902060302	10000269	242 FT N OF RESORT RD AT TOWN CREEK	LWC	LWC	Constructed						Unknown	Unknown	Unknown	Unknown	Unknown	Unknown	Unknown	Unknown	Unknown	101000105, 101000106, 101000194	102000001,102000002,102000003,102000004,102000005		Point
10001140	10	Lower Colorado-Lavaca	Blanco	12090206	120902060302	10000269	489 FT N OF RESORT RD AT TOWN CREEK	LWC	LWC	Constructed						Unknown	Unknown	Unknown	Unknown	Unknown	Unknown	Unknown	Unknown	Unknown	101000105, 101000106, 101000194	102000001,102000002,102000003,102000004,102000005		Point
10001143	10	Lower Colorado-Lavaca	Blanco	12090206	120902060302	10000269	0.34 MI S OF BRADFORD AT PEDERNALES RIVER	LWC	LWC	Constructed						Unknown	Unknown	Unknown	Unknown	Unknown	Unknown	Unknown	Unknown	Unknown	101000105, 101000106, 101000194	102000001,102000002,102000003,102000004,102000005		Point
10001195	10	Lower Colorado-Lavaca	Blanco	12090206	120902060301	10000204	1.26 MI W OF US 281 AT PEDERNALES RIVER, TRIB	LWC	LWC	Constructed						Unknown	Unknown	Unknown	Unknown	Unknown	Unknown	Unknown	Unknown	Unknown	101000105, 101000106, 101000194	102000001,102000002,102000003,102000004,102000005		Point
10001214	10	Lower Colorado-Lavaca	Blanco	12090206	120902060301	10000204	114.83 FT S OF HILLTOP AT PEDERNALES RIVER	LWC	LWC	Constructed						Unknown	Unknown	Unknown	Unknown	Unknown	Unknown	Unknown	Unknown	Unknown	101000105, 101000106, 101000194	102000001,102000002,102000003,102000004,102000005		Point
10001228	10	Lower Colorado-Lavaca	Blanco	12090206	120902060302	10000269	0.96 MI NORTH OF PEDERNALES RIVER AT COTTONWOOD CREEK	LWC	LWC	Constructed						Unknown	Unknown	Unknown	Unknown	Unknown	Unknown	Unknown	Unknown	Unknown	101000105, 101000106, 101000194	102000001,102000002,102000003,102000004,102000005		Point
10001235	10	Lower Colorado-Lavaca	Blanco	12090206	120902060302	10000269	0.50 NORTH OF COTTONWOOD CREEK AT PEDERNALES RIVER TRIB	LWC	LWC	Constructed						Unknown	Unknown	Unknown	Unknown	Unknown	Unknown	Unknown	Unknown	Unknown	101000105, 101000106, 101000194	102000001,102000002,102000003,102000004,102000005		Point
10001242	10	Lower Colorado-Lavaca	Blanco	12090206	120902060302	10000269	2.70 MI E OF US 281 AT COTTONWOOD CREEK	LWC	LWC	Constructed						Unknown	Unknown	Unknown	Unknown	Unknown	Unknown	Unknown	Unknown	Unknown	101000105, 101000106, 101000194	102000001,102000002,102000003,102000004,102000005		Point
10001246	10	Lower Colorado-Lavaca	Blanco	12090206	120902060210	10000198	3.8 MI NE OF FM 2721 AT NORTH GRAPE CREEK	LWC	LWC	Constructed						Unknown	Unknown	Unknown	Unknown	Unknown	Unknown	Unknown	Unknown	Unknown	101000105, 101000106, 101000194	102000001,102000002,102000003,102000004,102000005		Point
10001258	10	Lower Colorado-Lavaca	Blanco	12090206	120902060302	10000269	3.09 MI EAST OF HWY 281 AT PEDERNALES RIVER TRIB	LWC	LWC	Constructed						Unknown	Unknown	Unknown	Unknown	Unknown	Unknown	Unknown	Unknown	Unknown	101000105, 101000106, 101000194	102000001,102000002,102000003,102000004,102000005		Point
10001271	10	Lower Colorado-Lavaca	Blanco	12090206	120902060301	10000204	0.68 MI E OF BIG SANDY RD AT BUFFALO CREEK	LWC	LWC	Constructed						Unknown	Unknown	Unknown	Unknown	Unknown	Unknown	Unknown	Unknown	Unknown	101000105, 101000106, 101000194	102000001,102000002,102000003,102000004,102000005		Point
10001296	10	Lower Colorado-Lavaca	Blanco	12090206	120902060301	10000204	0.54 MI E OF FM 1323 INTERSECT AT SANDY, TX AT HICKORY CREEK, TRIB	LWC	LWC	Constructed						Unknown	Unknown	Unknown	Unknown	Unknown	Unknown	Unknown	Unknown	Unknown	101000105, 101000106, 101000194	102000001,102000002,102000003,102000004,102000005		Point
10001327	10	Lower Colorado-Lavaca	Blanco	12090206	120902060309	10000094	0.15 MI N OF CYPRESS MILL RD AT CYPRESS CREEK	LWC	LWC	Constructed						Unknown	Unknown	Unknown	Unknown	Unknown	Unknown	Unknown	Unknown	Unknown	101000105, 101000106, 101000194	102000001,102000002,102000003,102000004,102000005		Point
10001344	10	Lower Colorado-Lavaca	Blanco	12090206	120902060308	10000067	0.57 MI W OF US 281 AT CYPRESS CREEK	LWC	LWC	Constructed						Unknown	Unknown	Unknown	Unknown	Unknown	Unknown	Unknown	Unknown	Unknown	101000105, 101000106, 101000194	102000001,102000002,102000003,102000004,102000005		Point
10001346	10	Lower Colorado-Lavaca	Blanco	12090206	120902060309	10000094	1.29 MI E OF CR 304 AT WALLACE BRANCH	LWC	LWC	Constructed						Unknown	Unknown	Unknown	Unknown	Unknown	Unknown	Unknown	Unknown	Unknown	101000105, 101000106, 101000194	102000001,102000002,102000003,102000004,102000005		Point
10001347	10	Lower Colorado-Lavaca	Blanco	12090206	120902060309	10000094	0.17 MI W OF CR 304 AT CYPRESS CREEK	LWC	LWC	Constructed						Unknown	Unknown	Unknown	Unknown	Unknown	Unknown	Unknown	Unknown	Unknown	101000105, 101000106, 101000194	102000001,102000002,102000003,102000004,102000005		Point
10001353	10	Lower Colorado-Lavaca	Blanco	12090206	120902060309	10000094	1.24 MI NE OF E RR 962 AT CYPRESS CREEK, TRIB	LWC	LWC	Constructed						Unknown	Unknown	Unknown	Unknown	Unknown	Unknown	Unknown	Unknown	Unknown	101000105, 101000106, 101000194	102000001,102000002,102000003,102000004,102000005		Point
10001354	10	Lower Colorado-Lavaca	Blanco	12090206	120902060308	10000067	BETWEEN CYPRESS VALLEY RANCH AND MCCOY RANCH AT CLEVELAND BRANCH	LWC	LWC	Constructed						Unknown	Unknown	Unknown	Unknown	Unknown	Unknown	Unknown	Unknown	Unknown	101000105, 101000106, 101000194	102000001,102000002,102000003,102000004,102000005		Point
10001360	10	Lower Colorado-Lavaca	Blanco	12090206	120902060308	10000067	JUST N OF FM 962 AT CLEVELAND BRANCH	LWC	LWC	Constructed						Unknown	Unknown	Unknown	Unknown	Unknown	Unknown	Unknown	Unknown	Unknown	101000105, 101000106, 101000194	102000001,102000002,102000003,102000004,102000005		Point
10001372	10	Lower Colorado-Lavaca	Blanco	12090206	120902060310	10000141	0.83 MI W OF ALTA VISTA RD INNERSECTION, 1.3 MI E OF CR 302 AT FALL CREEK, TRIB	LWC	LWC	Constructed						Unknown	Unknown	Unknown	Unknown	Unknown	Unknown	Unknown	Unknown	Unknown	101000105, 101000106, 101000194	102000001,102000002,102000003,102000004,102000005		Point
10001381	10	Lower Colorado-Lavaca	Blanco	12090206	120902060308	10000067	0.53 MI NORTH OF CYPRESS CREEK AT CYPRESS CREEK TRIB	LWC	LWC	Constructed						Unknown	Unknown	Unknown	Unknown	Unknown	Unknown	Unknown	Unknown	Unknown	101000105, 101000106, 101000194	102000001,102000002,102000003,102000004,102000005		Point
10001394	10	Lower Colorado-Lavaca	Blanco	12090206	120902060308	10000067	0.35 MI E OF US 281 AT CYPRESS CREEK N	LWC	LWC	Constructed						Unknown	Unknown	Unknown	Unknown	Unknown	Unknown	Unknown	Unknown	Unknown	101000105, 101000106, 101000194	102000001,102000002,102000003,102000004,102000005		Point

Existing Infrastructure ID	RFPG Number	RFPG Name	Counties	HUC8s	HUC12s	Watersheds	Feature Name	Infrastructure Type	Description	Natural or Constructed or Combination	Construction Date	Infrastructure Dimensions					Level of Service (2-year, 10-year, 25-year, 50-year, 100-year, 500-year, Unknown)	Condition (Functional, Non-functional, Unknown)	Condition Description	Deficiency (Deficient, Non-deficient, Unknown)	Deficiency Description	Population Protected by Infrastructure	Owning Entity	Operating Entity	Associated FMEs	Associated FMSs	Associated FMPs	Feature Type
												Diameter (ft)	Height (ft)	Width (ft)	Length (ft)	Area (acre)												
10001400	10	Lower Colorado-Lavaca	Blanco	12090206	120902060308	1000067	0.25 MI W OF US 281 AT CYPRESS CREEK N	LWC	LWC	Constructed						Unknown	Unknown	Unknown	Unknown	Unknown	Unknown	Unknown	Unknown	Unknown	101000105, 101000106, 101000194	102000001,102000002,102000003,102000004,102000005		Point
10001414	10	Lower Colorado-Lavaca	Blanco	12090201	120902010406	10000217	JUST S OF FM 962 AT CYPRESS CREEK NORTH	LWC	LWC	Constructed						Unknown	Unknown	Unknown	Unknown	Unknown	Unknown	Unknown	Unknown	Unknown	101000105, 101000106, 101000194	102000001,102000002,102000003,102000004,102000005		Point
10001420	10	Lower Colorado-Lavaca	Blanco	12090201	120902010405	10000162	1.8 MI S OF CR 308 AT PECAN CREEK	LWC	LWC	Constructed						Unknown	Unknown	Unknown	Unknown	Unknown	Unknown	Unknown	Unknown	Unknown	101000105, 101000106, 101000194	102000001,102000002,102000003,102000004,102000005		Point
10001421	10	Lower Colorado-Lavaca	Blanco	12090201	120902010310	10000131	1.13 MI E OF ROB CRIDER RD AT WALNUT CREEK	LWC	LWC	Constructed						Unknown	Unknown	Unknown	Unknown	Unknown	Unknown	Unknown	Unknown	Unknown	101000105, 101000106, 101000194	102000001,102000002,102000003,102000004,102000005		Point
10001430	10	Lower Colorado-Lavaca	Blanco	12090205	120902050102	10000352	0.36 MI E OF N US 281 AT FLAT ROCK CREEK	LWC	LWC	Constructed						Unknown	Unknown	Unknown	Unknown	Unknown	Unknown	Unknown	Unknown	Unknown	101000105, 101000106, 101000194	102000001,102000002,102000003,102000004,102000005		Point
10001441	10	Lower Colorado-Lavaca	Blanco	12090201	120902010405	10000162	BETWEEN CR 308 AND HEREFORD AT PECAN CREEK	LWC	LWC	Constructed						Unknown	Unknown	Unknown	Unknown	Unknown	Unknown	Unknown	Unknown	Unknown	101000105, 101000106, 101000194	102000001,102000002,102000003,102000004,102000005		Point
10001442	10	Lower Colorado-Lavaca	Blanco	12090201	120902010307	10000125	5 MI S OF CR 310 AT COMANCHE CREEK	LWC	LWC	Constructed						Unknown	Unknown	Unknown	Unknown	Unknown	Unknown	Unknown	Unknown	Unknown	101000105, 101000106, 101000194	102000001,102000002,102000003,102000004,102000005		Point
10002096	10	Lower Colorado-Lavaca	Blanco	12090206	120902060301	10000204	Unknown	Other	NHDPointEventFC Status Not Specified - FCode 36700	Constructed						Unknown	Unknown	Unknown	Unknown	Unknown	Unknown	Unknown	Unknown	Unknown	101000105, 101000106, 101000194	102000001,102000002,102000003,102000004,102000005		Point
10002125	10	Lower Colorado-Lavaca	Blanco	12090206	120902060301	10000204	Unknown	Other	NHDPointEventFC Active, Continuous - FCode 36701	Constructed						Unknown	Unknown	Unknown	Unknown	Unknown	Unknown	Unknown	Unknown	Unknown	101000105, 101000106, 101000194	102000001,102000002,102000003,102000004,102000005		Point
10002200	10	Lower Colorado-Lavaca	Blanco	12090206	120902060301	10000204	Unknown	Other	NHDPointEventFC Active, Continuous - EventType 57001	Constructed						Unknown	Unknown	Unknown	Unknown	Unknown	Unknown	Unknown	Unknown	Unknown	101000105, 101000106, 101000194	102000001,102000002,102000003,102000004,102000005		Point
10003404	10	Lower Colorado-Lavaca	Blanco	12090206	120902060305,120902060306,120902060307	1000063,1000064,10000134	Pedernales Falls Sp	Other	Park	Natural						Unknown	Unknown	Unknown	Unknown	Unknown	Unknown	Unknown	State Park	Unknown	101000105, 101000106, 101000194	102000001,102000002,102000003,102000004,102000005		Polygon
10009060	10	Lower Colorado-Lavaca	Blanco	12090206	120902060310	10000141	PEM1A	Wetland	Freshwater Emergent Wetland	Natural						Unknown	Unknown	Unknown	Unknown	Unknown	Unknown	Unknown	Unknown	Unknown	101000105, 101000106, 101000194	102000001,102000002,102000003,102000004,102000005		Polygon
10009061	10	Lower Colorado-Lavaca	Blanco	12090205	120902050108	10000380	PEM1A	Wetland	Freshwater Emergent Wetland	Natural						Unknown	Unknown	Unknown	Unknown	Unknown	Unknown	Unknown	Unknown	Unknown	101000105, 101000106, 101000194	102000001,102000002,102000003,102000004,102000005		Polygon
10009067	10	Lower Colorado-Lavaca	Blanco	12090205	120902050108	10000380	PEM1Ch	Wetland	Freshwater Emergent Wetland	Natural						Unknown	Unknown	Unknown	Unknown	Unknown	Unknown	Unknown	Unknown	Unknown	101000105, 101000106, 101000194	102000001,102000002,102000003,102000004,102000005		Polygon
10009068	10	Lower Colorado-Lavaca	Blanco	12090206	120902060310	10000141	PEM1Ch	Wetland	Freshwater Emergent Wetland	Natural						Unknown	Unknown	Unknown	Unknown	Unknown	Unknown	Unknown	Unknown	Unknown	101000105, 101000106, 101000194	102000001,102000002,102000003,102000004,102000005		Polygon
10009080	10	Lower Colorado-Lavaca	Blanco	12090206	120902060309	10000094	PEM1A	Wetland	Freshwater Emergent Wetland	Natural						Unknown	Unknown	Unknown	Unknown	Unknown	Unknown	Unknown	Unknown	Unknown	101000105, 101000106, 101000194	102000001,102000002,102000003,102000004,102000005		Polygon
10009081	10	Lower Colorado-Lavaca	Blanco	12090206	120902060309	10000094	PEM1Ah	Wetland	Freshwater Emergent Wetland	Natural						Unknown	Unknown	Unknown	Unknown	Unknown	Unknown	Unknown	Unknown	Unknown	101000105, 101000106, 101000194	102000001,102000002,102000003,102000004,102000005		Polygon
10009082	10	Lower Colorado-Lavaca	Blanco	12090206	120902060309	10000094	PEM1Ch	Wetland	Freshwater Emergent Wetland	Natural						Unknown	Unknown	Unknown	Unknown	Unknown	Unknown	Unknown	Unknown	Unknown	101000105, 101000106, 101000194	102000001,102000002,102000003,102000004,102000005		Polygon
10009083	10	Lower Colorado-Lavaca	Blanco	12090206	120902060308	10000067	PEM1Ch	Wetland	Freshwater Emergent Wetland	Natural						Unknown	Unknown	Unknown	Unknown	Unknown	Unknown	Unknown	Unknown	Unknown	101000105, 101000106, 101000194	102000001,102000002,102000003,102000004,102000005		Polygon
10009084	10	Lower Colorado-Lavaca	Blanco	12090206	120902060309	10000094	PEM1Fh	Wetland	Freshwater Emergent Wetland	Natural						Unknown	Unknown	Unknown	Unknown	Unknown	Unknown	Unknown	Unknown	Unknown	101000105, 101000106, 101000194	102000001,102000002,102000003,102000004,102000005		Polygon
10009085	10	Lower Colorado-Lavaca	Blanco	12090206	120902060309	10000094	PFO1A	Wetland	Freshwater Forested/Shrub Wetland	Natural						Unknown	Unknown	Unknown	Unknown	Unknown	Unknown	Unknown	Unknown	Unknown	101000105, 101000106, 101000194	102000001,102000002,102000003,102000004,102000005		Polygon
10009086	10	Lower Colorado-Lavaca	Blanco	12090206	120902060309	10000094	PFO1A	Wetland	Freshwater Forested/Shrub Wetland	Natural						Unknown	Unknown	Unknown	Unknown	Unknown	Unknown	Unknown	Unknown	Unknown	101000105, 101000106, 101000194	102000001,102000002,102000003,102000004,102000005		Polygon
10009087	10	Lower Colorado-Lavaca	Blanco	12090206	120902060309	10000094	PFO1A	Wetland	Freshwater Forested/Shrub Wetland	Natural						Unknown	Unknown	Unknown	Unknown	Unknown	Unknown	Unknown	Unknown	Unknown	101000105, 101000106, 101000194	102000001,102000002,102000003,102000004,102000005		Polygon
10009088	10	Lower Colorado-Lavaca	Blanco	12090206	120902060308,120902060309	1000067,1000094	PFO1A	Wetland	Freshwater Forested/Shrub Wetland	Natural						Unknown	Unknown	Unknown	Unknown	Unknown	Unknown	Unknown	Unknown	Unknown	101000105, 101000106, 101000194	102000001,102000002,102000003,102000004,102000005		Polygon
10009089	10	Lower Colorado-Lavaca	Blanco	12090206	120902060309	10000094	PFO1A	Wetland	Freshwater Forested/Shrub Wetland	Natural						Unknown	Unknown	Unknown	Unknown	Unknown	Unknown	Unknown	Unknown	Unknown	101000105, 101000106, 101000194	102000001,102000002,102000003,102000004,102000005		Polygon
10009090	10	Lower Colorado-Lavaca	Blanco	12090206	120902060309	10000094	PFO1A	Wetland	Freshwater Forested/Shrub Wetland	Natural						Unknown	Unknown	Unknown	Unknown	Unknown	Unknown	Unknown	Unknown	Unknown	101000105, 101000106, 101000194	102000001,102000002,102000003,102000004,102000005		Polygon
10009091	10	Lower Colorado-Lavaca	Blanco	12090206	120902060309	10000094	PFO1A	Wetland	Freshwater Forested/Shrub Wetland	Natural						Unknown	Unknown	Unknown	Unknown	Unknown	Unknown	Unknown	Unknown	Unknown	101000105, 101000106, 101000194	102000001,102000002,102000003,102000004,102000005		Polygon
10009092	10	Lower Colorado-Lavaca	Blanco	12090206	120902060309	10000094	PFO1A	Wetland	Freshwater Forested/Shrub Wetland	Natural						Unknown	Unknown	Unknown	Unknown	Unknown	Unknown	Unknown	Unknown	Unknown	101000105, 101000106, 101000194	102000001,102000002,102000003,102000004,102000005		Polygon

TABLE 1: EXISTING FLOOD INFRASTRUCTURE

Existing Infrastructure ID	RFPG Number	RFPG Name	Counties	HUC8s	HUC12s	Watersheds	Feature Name	Infrastructure Type	Description	Natural or Constructed or Combination	Construction Date	Infrastructure Dimensions					Level of Service (2 year, 10-year, 25-year, 50-year, 100-year, 500-year, Unknown)	Condition (Functional, Non-functional, Unknown)	Condition Description	Deficiency (Deficient, Non-deficient, Unknown)	Deficiency Description	Population Protected by Infrastructure	Owning Entity	Operating Entity	Associated FMEs	Associated FMSs	Associated FMPs	Feature Type
												Diameter (ft)	Height (ft)	Width (ft)	Length (ft)	Area (acre)												
10051206	10	Lower Colorado-Lavaca	Blanco	12090206	120902060207	10000193	PSS1A	Wetland	Freshwater Forested/Shrub Wetland	Natural						Unknown	Unknown	Unknown	Unknown	Unknown	Unknown	Unknown	Unknown	Unknown	101000105, 101000106, 101000194	102000001,102000002,102000003,102000004,102000005		Polygon
10051207	10	Lower Colorado-Lavaca	Blanco	12090206	120902060207	10000193	PSS1C	Wetland	Freshwater Forested/Shrub Wetland	Natural						Unknown	Unknown	Unknown	Unknown	Unknown	Unknown	Unknown	Unknown	Unknown	101000105, 101000106, 101000194	102000001,102000002,102000003,102000004,102000005		Polygon
10051208	10	Lower Colorado-Lavaca	Blanco	12090206	120902060207	10000193	PSS1C	Wetland	Freshwater Forested/Shrub Wetland	Natural						Unknown	Unknown	Unknown	Unknown	Unknown	Unknown	Unknown	Unknown	Unknown	101000105, 101000106, 101000194	102000001,102000002,102000003,102000004,102000005		Polygon
10051209	10	Lower Colorado-Lavaca	Blanco	12090206	120902060207	10000193	PSS1C	Wetland	Freshwater Forested/Shrub Wetland	Natural						Unknown	Unknown	Unknown	Unknown	Unknown	Unknown	Unknown	Unknown	Unknown	101000105, 101000106, 101000194	102000001,102000002,102000003,102000004,102000005		Polygon
10009079	10	Lower Colorado-Lavaca	Blanco,Burnet	12090205	120902050108	10000380	PSS1A	Wetland	Freshwater Forested/Shrub Wetland	Natural						Unknown	Unknown	Unknown	Unknown	Unknown	Unknown	Unknown	Unknown	Unknown	101000105, 101000106, 101000113, 101000194	102000001,102000002,102000003,102000004,102000005		Polygon
10009307	10	Lower Colorado-Lavaca	Blanco,Burnet	12090205	120902050102	10000352	PEM1Ch	Wetland	Freshwater Emergent Wetland	Natural						Unknown	Unknown	Unknown	Unknown	Unknown	Unknown	Unknown	Unknown	Unknown	101000105, 101000106, 101000113, 101000194	102000001,102000002,102000003,102000004,102000005		Polygon
10009316	10	Lower Colorado-Lavaca	Blanco,Burnet	12090205	120902050102	10000352	PEM1A	Wetland	Freshwater Emergent Wetland	Natural						Unknown	Unknown	Unknown	Unknown	Unknown	Unknown	Unknown	Unknown	Unknown	101000105, 101000106, 101000113, 101000194	102000001,102000002,102000003,102000004,102000005		Polygon
10009328	10	Lower Colorado-Lavaca	Blanco,Burnet	12090205	120902050102	10000352	PFO1A	Wetland	Freshwater Forested/Shrub Wetland	Natural						Unknown	Unknown	Unknown	Unknown	Unknown	Unknown	Unknown	Unknown	Unknown	101000105, 101000106, 101000113, 101000194	102000001,102000002,102000003,102000004,102000005		Polygon
10050317	10	Lower Colorado-Lavaca	Blanco,Burnet	12090206	120902060310	10000141	PEM1Ch	Wetland	Freshwater Emergent Wetland	Natural						Unknown	Unknown	Unknown	Unknown	Unknown	Unknown	Unknown	Unknown	Unknown	101000105, 101000106, 101000113, 101000194	102000001,102000002,102000003,102000004,102000005		Polygon
10009399	10	Lower Colorado-Lavaca	Blanco,Llano	12090201	120902010405	10000162	PFO1A	Wetland	Freshwater Forested/Shrub Wetland	Natural						Unknown	Unknown	Unknown	Unknown	Unknown	Unknown	Unknown	Unknown	Unknown	101000072, 101000105, 101000106, 101000194	102000001,102000002,102000003,102000004,102000005		Polygon
10009486	10	Lower Colorado-Lavaca	Blanco,Llano	12090201	120902010310	10000131	PFO1A	Wetland	Freshwater Forested/Shrub Wetland	Natural						Unknown	Unknown	Unknown	Unknown	Unknown	Unknown	Unknown	Unknown	Unknown	101000072, 101000105, 101000106, 101000194	102000001,102000002,102000003,102000004,102000005		Polygon
10009487	10	Lower Colorado-Lavaca	Blanco,Llano	12090201	120902010310	10000131	PFO1A	Wetland	Freshwater Forested/Shrub Wetland	Natural						Unknown	Unknown	Unknown	Unknown	Unknown	Unknown	Unknown	Unknown	Unknown	101000072, 101000105, 101000106, 101000194	102000001,102000002,102000003,102000004,102000005		Polygon
10009489	10	Lower Colorado-Lavaca	Blanco,Llano	12090201	120902010308	10000126	PFO1A	Wetland	Freshwater Forested/Shrub Wetland	Natural						Unknown	Unknown	Unknown	Unknown	Unknown	Unknown	Unknown	Unknown	Unknown	101000072, 101000105, 101000106, 101000194	102000001,102000002,102000003,102000004,102000005		Polygon
10051143	10	Lower Colorado-Lavaca	Blanco,Llano	12090201	120902010307	10000125	PFO1A	Wetland	Freshwater Forested/Shrub Wetland	Natural						Unknown	Unknown	Unknown	Unknown	Unknown	Unknown	Unknown	Unknown	Unknown	101000072, 101000105, 101000106, 101000194	102000001,102000002,102000003,102000004,102000005		Polygon
10050431	10	Lower Colorado-Lavaca	Blanco,Travis	12090206	120902060310	10000141	PFO2C	Wetland	Freshwater Forested/Shrub Wetland	Natural						Unknown	Unknown	Unknown	Unknown	Unknown	Unknown	Unknown	Unknown	Unknown	101000105, 101000106, 101000194	102000001,102000002,102000003,102000004,102000005		Polygon
10050492	10	Lower Colorado-Lavaca	Blanco,Travis	12090206	120902060309	10000094	PFO2F	Wetland	Freshwater Forested/Shrub Wetland	Natural						Unknown	Unknown	Unknown	Unknown	Unknown	Unknown	Unknown	Unknown	Unknown	101000105, 101000106, 101000194	102000001,102000002,102000003,102000004,102000005		Polygon
10000034	10	Lower Colorado-Lavaca	Brazoria	12090402	120904020400	10000004	MARKLE LAKE LEVEE	Dam	Dams	Constructed	1/1/1940		10.0		9,500.0	Unknown	Unknown	Unknown	Unknown	Unknown	Unknown	Unknown	Unknown	CONOCOPHILLIPS COMPANY	101000194	102000001,102000002,102000003,102000004,102000005		Point
10000037	10	Lower Colorado-Lavaca	Brazoria	12090401	120904010305	10000087	SAN BERNARD RESERVOIR NO 2 LEVEE	Dam	Dams	Constructed	1/1/1964		12.0		#####	Unknown	Unknown	Unknown	Unknown	Unknown	Unknown	Unknown	Unknown	PHILLIPS 66 COMPANY	101000194	102000001,102000002,102000003,102000004,102000005		Point
10000038	10	Lower Colorado-Lavaca	Brazoria	12090401	120904010305	10000087	SAN BERNARD RESERVOIR NO 3 LEVEE	Dam	Dams	Constructed	1/1/1980		15.0		#####	Unknown	Unknown	Unknown	Unknown	Unknown	Unknown	Unknown	Unknown	PHILLIPS 66 COMPANY	101000194	102000001,102000002,102000003,102000004,102000005		Point
10000039	10	Lower Colorado-Lavaca	Brazoria	12090401	120904010305	10000087	SAN BERNARD RESERVOIR NO 1	Dam	Dams	Constructed	1/1/1957		27.0		#####	Unknown	Unknown	Unknown	Unknown	Unknown	Unknown	Unknown	Unknown	PHILLIPS 66 COMPANY	101000194	102000001,102000002,102000003,102000004,102000005		Point
10000043	10	Lower Colorado-Lavaca	Brazoria	12090401	120904010305	10000087	LIVE OAK NO 1 LEVEE	Dam	Dams	Constructed	1/1/1952		8.0		5,800.0	Unknown	Unknown	Unknown	Unknown	Unknown	Unknown	Unknown	Unknown	MIKESKA FISHING PARTNERS LTD	101000194	102000001,102000002,102000003,102000004,102000005		Point
10000044	10	Lower Colorado-Lavaca	Brazoria	12090401	120904010303	10000085	LIVE OAK NO 2 LEVEE	Dam	Dams	Constructed	1/1/1952		6.1		0.0	Unknown	Unknown	Unknown	Unknown	Unknown	Unknown	Unknown	Unknown	MIKESKA FISHING PARTNERS LTD	101000194	102000001,102000002,102000003,102000004,102000005		Point
10000049	10	Lower Colorado-Lavaca	Brazoria	12090401	120904010302	10000065	TWIN LAKES DAM	Dam	Dams	Constructed	1/1/1955		8.0		#####	Unknown	Unknown	Unknown	Unknown	Unknown	Unknown	Unknown	Unknown	TWIN LAKES CLUB INC	101000194	102000001,102000002,102000003,102000004,102000005		Point
10000717	10	Lower Colorado-Lavaca	Brazoria	12090402	120904020400	10000004	TEXAS MID COAST NATIONAL WILDLIFE REFUGE COMPLEX SAN BERNARD NWR DAM	Dam	Dams	Constructed			6.0			Unknown	Unknown	Unknown	Unknown	Unknown	Unknown	Unknown	Unknown	Unknown	101000194	102000001,102000002,102000003,102000004,102000005		Point
10000744	10	Lower Colorado-Lavaca	Brazoria	12090402	120904020100	10000195	0.8 MI E OF CR 133 AT LINNVILLE BAYOU	LWC	LWC	Constructed						Unknown	Unknown	Unknown	Unknown	Unknown	Unknown	Unknown	Unknown	Unknown	101000194	102000001,102000002,102000003,102000004,102000005		Point

TABLE 1: EXISTING FLOOD INFRASTRUCTURE

Existing Infrastructure ID	RFPG Number	RFPG Name	Counties	HUC8s	HUC12s	Watersheds	Feature Name	Infrastructure Type	Description	Natural or Constructed or Combination	Construction Date	Infrastructure Dimensions					Level of Service (2 year, 10-year, 25-year, 50-year, 100-year, 500-year, Unknown)	Condition (Functional, Non-functional, Unknown)	Condition Description	Deficiency (Deficient, Non-deficient, Unknown)	Deficiency Description	Population Protected by Infrastructure	Owning Entity	Operating Entity	Associated FMEs	Associated FMSs	Associated FMPs	Feature Type
												Diameter (ft)	Height (ft)	Width (ft)	Length (ft)	Area (acre)												
10027502	10	Lower Colorado-Lavaca	Brazoria,Wharton	12090401	120904010302	10000065	PFO1C	Wetland	Freshwater Forested/Shrub Wetland	Natural						Unknown	Unknown	Unknown	Unknown	Unknown		Unknown	Unknown	101000194	102000001,102000002,102000003,102000004,102000005		Polygon	
10027541	10	Lower Colorado-Lavaca	Brazoria,Wharton	12090401,12090402	120904010302,120904020100	10000065,10000195	PFO1Ax	Wetland	Freshwater Forested/Shrub Wetland	Natural						Unknown	Unknown	Unknown	Unknown	Unknown		Unknown	Unknown	101000194	102000001,102000002,102000003,102000004,102000005		Polygon	
10027681	10	Lower Colorado-Lavaca	Brazoria,Wharton	12090401	120904010302	10000065	PFO1C	Wetland	Freshwater Forested/Shrub Wetland	Natural						Unknown	Unknown	Unknown	Unknown	Unknown		Unknown	Unknown	101000194	102000001,102000002,102000003,102000004,102000005		Polygon	
10000468	10	Lower Colorado-Lavaca	Brown	12090106	120901060504	10000135	NORTHEAST LATERALS WS SCS SITE 5 DAM	Dam	Dams	Constructed	1/1/1972		50.0		912.0		Unknown	Unknown	Unknown	Unknown	Unknown		PECAN BAYOU SWCD;BROWN COUNTY;	Unknown	101000194	102000001,102000002,102000003,102000004,102000005		Point
10000473	10	Lower Colorado-Lavaca	Brown	12090107	120901070407	10000523	LEE DAM NO 2	Dam	Dams	Constructed	1/1/1966		25.0		566.0		Unknown	Unknown	Unknown	Unknown	Unknown		SAM LEE	Unknown	101000194	102000001,102000002,102000003,102000004,102000005		Point
10000475	10	Lower Colorado-Lavaca	Brown	12090106	120901060504	10000135	NORTHEAST LATERALS WS SCS SITE 4 DAM	Dam	Dams	Constructed	1/1/1972		37.0		2,078.0		Unknown	Unknown	Unknown	Unknown	Unknown		PECAN BAYOU SWCD;BROWN COUNTY;	Unknown	101000194	102000001,102000002,102000003,102000004,102000005		Point
10000477	10	Lower Colorado-Lavaca	Brown	12090107	120901070407	10000523	LEE DAM NO 1	Dam	Dams	Constructed	1/1/1971		26.0		560.0		Unknown	Unknown	Unknown	Unknown	Unknown		SAM LEE	Unknown	101000194	102000001,102000002,102000003,102000004,102000005		Point
10000480	10	Lower Colorado-Lavaca	Brown	12090106	120901060501	10000116	CLEAR CREEK WS SCS SITE 1 DAM	Dam	Dams	Constructed	1/1/1960		40.0		1,542.0		Unknown	Unknown	Unknown	Unknown	Unknown		PECAN BAYOU SWCD;BROWN COUNTY;	Unknown	101000194	102000001,102000002,102000003,102000004,102000005		Point
10000482	10	Lower Colorado-Lavaca	Brown	12090106	120901060503	10000128	CLEAR CREEK WS SCS SITE 8 DAM	Dam	Dams	Constructed	1/1/1957		19.0		2,400.0		Unknown	Unknown	Unknown	Unknown	Unknown		PECAN BAYOU SWCD;BROWN COUNTY;	Unknown	101000194	102000001,102000002,102000003,102000004,102000005		Point
10000483	10	Lower Colorado-Lavaca	Brown	12090106	120901060503	10000128	COGGIN LAKE DAM	Dam	Dams	Constructed	1/1/1963		27.0		1,250.0		Unknown	Unknown	Unknown	Unknown	Unknown		IMA NABORS	Unknown	101000194	102000001,102000002,102000003,102000004,102000005		Point
10000484	10	Lower Colorado-Lavaca	Brown	12090106	120901060503	10000128	CLEAR CREEK WS SCS SITE 7 DAM	Dam	Dams	Constructed	1/1/1956		28.0		1,985.0		Unknown	Unknown	Unknown	Unknown	Unknown		PECAN BAYOU SWCD;BROWN COUNTY;	Unknown	101000194	102000001,102000002,102000003,102000004,102000005		Point
10000488	10	Lower Colorado-Lavaca	Brown	12090106	120901060501	10000116	CLEAR CREEK WS SCS SITE 2 DAM	Dam	Dams	Constructed	1/1/1957		30.0		1,920.0		Unknown	Unknown	Unknown	Unknown	Unknown		PECAN BAYOU SWCD;BROWN COUNTY;	Unknown	101000194	102000001,102000002,102000003,102000004,102000005		Point
10000492	10	Lower Colorado-Lavaca	Brown	12090106	120901060504	10000135	NORTHEAST LATERALS WS SCS SITE 2 DAM	Dam	Dams	Constructed	1/1/1971		29.0		1,400.0		Unknown	Unknown	Unknown	Unknown	Unknown		PECAN BAYOU SWCD;BROWN COUNTY;	Unknown	101000194	102000001,102000002,102000003,102000004,102000005		Point
10000493	10	Lower Colorado-Lavaca	Brown	12090106	120901060504	10000135	NORTHEAST LATERALS WS SCS SITE 3 DAM	Dam	Dams	Constructed	1/1/1971		30.0		1,400.0		Unknown	Unknown	Unknown	Unknown	Unknown		PECAN BAYOU SWCD;BROWN COUNTY;	Unknown	101000194	102000001,102000002,102000003,102000004,102000005		Point
10000495	10	Lower Colorado-Lavaca	Brown	12090106	120901060501	10000116	CLEAR CREEK WS SCS SITE 3 DAM	Dam	Dams	Constructed	1/1/1960		55.0		1,950.0		Unknown	Unknown	Unknown	Unknown	Unknown		PECAN BAYOU SWCD;BROWN COUNTY;	Unknown	101000194	102000001,102000002,102000003,102000004,102000005		Point
10000497	10	Lower Colorado-Lavaca	Brown	12090106	120901060503	10000128	HAROLD KENNEDY DAM	Dam	Dams	Constructed	1/1/1971		25.0		748.0		Unknown	Unknown	Unknown	Unknown	Unknown		HAROLD KENNEDY	Unknown	101000194	102000001,102000002,102000003,102000004,102000005		Point
10000498	10	Lower Colorado-Lavaca	Brown	12090106	120901060504	10000135	NORTHEAST LATERALS WS SCS SITE 1 DAM	Dam	Dams	Constructed	1/1/1971		25.0		1,706.0		Unknown	Unknown	Unknown	Unknown	Unknown		PECAN BAYOU SWCD;BROWN COUNTY;	Unknown	101000194	102000001,102000002,102000003,102000004,102000005		Point
10000500	10	Lower Colorado-Lavaca	Brown	12090107	120901070407	10000523	BROWNWOOD LATERALS WS SCS SITE 23 DAM	Dam	Dams	Constructed	1/1/1972		33.0		770.0		Unknown	Unknown	Unknown	Unknown	Unknown		PECAN BAYOU SWCD;BROWN COUNTY;	Unknown	101000194	102000001,102000002,102000003,102000004,102000005		Point
10000501	10	Lower Colorado-Lavaca	Brown	12090106	120901060502	10000127	CLEAR CREEK WS SCS SITE 6 DAM	Dam	Dams	Constructed	1/1/1958		50.0		2,101.0		Unknown	Unknown	Unknown	Unknown	Unknown		PECAN BAYOU SWCD;BROWN COUNTY;	Unknown	101000194	102000001,102000002,102000003,102000004,102000005		Point
10000512	10	Lower Colorado-Lavaca	Brown	12090106	120901060501	10000116	CLEAR CREEK WS SCS SITE 4 DAM	Dam	Dams	Constructed	1/1/1958		45.0		2,300.0		Unknown	Unknown	Unknown	Unknown	Unknown		PECAN BAYOU SWCD;BROWN COUNTY;	Unknown	101000194	102000001,102000002,102000003,102000004,102000005		Point
10000514	10	Lower Colorado-Lavaca	Brown	12090107	120901070407	10000523	BROWNWOOD LATERALS WS SCS SITE 22 DAM	Dam	Dams	Constructed	1/1/1973		47.0		1,080.0		Unknown	Unknown	Unknown	Unknown	Unknown		PECAN BAYOU SWCD;BROWN COUNTY;	Unknown	101000194	102000001,102000002,102000003,102000004,102000005		Point
10000517	10	Lower Colorado-Lavaca	Brown	12090107	120901070406	10000522	BROWNWOOD LATERALS WS SCS SITE 25 DAM	Dam	Dams	Constructed	1/1/1972		34.0		1,730.0		Unknown	Unknown	Unknown	Unknown	Unknown		PECAN BAYOU SWCD;BROWN COUNTY;	Unknown	101000194	102000001,102000002,102000003,102000004,102000005		Point
10000519	10	Lower Colorado-Lavaca	Brown	12090107	120901070404	10000505	BROWNWOOD LATERALS WS SCS SITE 4B DAM	Dam	Dams	Constructed	1/1/1975		32.0		1,462.0		Unknown	Unknown	Unknown	Unknown	Unknown		PECAN BAYOU SWCD;BROWN COUNTY;	Unknown	101000112,101000194	102000001,102000002,102000003,102000004,102000005		Point
10000520	10	Lower Colorado-Lavaca	Brown	12090107	120901070404	10000505	BROWNWOOD LATERALS WS SCS SITE 4A DAM	Dam	Dams	Constructed	1/1/1975		39.0		1,455.0		Unknown	Unknown	Unknown	Unknown	Unknown		PECAN BAYOU SWCD;BROWN COUNTY;CITY OF BROWNWOOD;	Unknown	101000112,101000194	102000001,102000002,102000003,102000004,102000005		Point
10000529	10	Lower Colorado-Lavaca	Brown	12090107	120901070404	10000505	BROWNWOOD COUNTRY CLUB LAKE DAM	Dam	Dams	Constructed	1/1/1940		17.0		1,030.0		Unknown	Unknown	Unknown	Unknown	Unknown		BROWNWOOD COUNTRY CLUB	Unknown	101000112,101000194	102000001,102000002,102000003,102000004,102000005		Point
10000532	10	Lower Colorado-Lavaca	Brown	12090106	120901060501	10000116	OWENS LAKE DAM	Dam	Dams	Constructed	1/1/1974		20.0		620.0		Unknown	Unknown	Unknown	Unknown	Unknown		TOM OWENS	Unknown	101000194	102000001,102000002,102000003,102000004,102000005		Point
10000535	10	Lower Colorado-Lavaca	Brown	12090107	120901070406	10000522	BROWNWOOD LATERALS WS SCS SITE 26A 1 DAM	Dam	Dams	Constructed	1/1/1977		48.0		3,165.0		Unknown	Unknown	Unknown	Unknown	Unknown		PECAN BAYOU SWCD;BROWN COUNTY;	Unknown	101000194	102000001,102000002,102000003,102000004,102000005		Point
10000539	10	Lower Colorado-Lavaca	Brown	12090107	120901070404	10000505	BROWNWOOD LATERALS WS SCS SITE 3 DAM	Dam	Dams	Constructed	1/1/1973		83.0		1,930.0		Unknown	Unknown	Unknown	Unknown	Unknown		PECAN BAYOU SWCD;BROWN COUNTY;	Unknown	101000112,101000194	102000001,102000002,102000003,102000004,102000005		Point
10000540	10	Lower Colorado-Lavaca	Brown	12090106	120901060502	10000127	CLEAR CREEK WS SCS SITE 5 DAM	Dam	Dams	Constructed	1/1/1957		23.0		2,800.0		Unknown	Unknown	Unknown	Unknown	Unknown		PECAN BAYOU SWCD;BROWN COUNTY;	Unknown	101000194	102000001,102000002,102000003,102000004,102000005		Point
10000542	10	Lower Colorado-Lavaca	Brown	12090107	120901070406	10000522	TAYLOR DAM	Dam	Dams	Constructed	1/1/1966		25.0		482.0		Unknown	Unknown	Unknown	Unknown	Unknown		EJ TAYLOR	Unknown	101000194	102000001,102000002,102000003,102000004,102000005		Point
10000547	10	Lower Colorado-Lavaca	Brown	12090107	120901070502	10000298	BLANKET CREEK WS SCS SITE 16 DAM	Dam	Dams	Constructed	1/1/1965		33.0		1,405.0		Unknown	Unknown	Unknown	Unknown	Unknown		PECAN BAYOU SWCD;BROWN COUNTY;	Unknown	101000194	102000001,102000002,102000003,102000004,102000005		Point

TABLE 1: EXISTING FLOOD INFRASTRUCTURE

Existing Infrastructure ID	RFPG Number	RFPG Name	Counties	HUC8s	HUC12s	Watersheds	Feature Name	Infrastructure Type	Description	Natural or Constructed or Combination	Construction Date	Infrastructure Dimensions					Level of Service (2 year, 10-year, 25-year, 50-year, 100-year, 500-year, Unknown)	Condition (Functional, Non-functional, Unknown)	Condition Description	Deficiency (Deficient, Non-deficient, Unknown)	Deficiency Description	Population Protected by Infrastructure	Owning Entity	Operating Entity	Associated FMEs	Associated FMSs	Associated FMPs	Feature Type
												Diameter (ft)	Height (ft)	Width (ft)	Length (ft)	Area (acre)												
10000552	10	Lower Colorado-Lavaca	Brown	12090107	120901070502	10000298	BLANKET CREEK WS SCS SITE 15 DAM	Dam	Dams	Constructed	1/1/1965			2,100.0		Unknown	Unknown	Unknown	Unknown	Unknown		PECAN BAYOU SWCD;BROWN COUNTY;	Unknown	101000194	102000001,102000002,102000003,102000004,102000005			Point
10000553	10	Lower Colorado-Lavaca	Brown	12090107	120901070403	10000490	BROWNWOOD LATERALS WS SCS SITE 2REV DAM	Dam	Dams	Constructed	1/1/1978			1,540.0		Unknown	Unknown	Unknown	Unknown	Unknown		PECAN BAYOU SWCD;BROWN COUNTY;	Unknown	101000194	102000001,102000002,102000003,102000004,102000005			Point
10000557	10	Lower Colorado-Lavaca	Brown	12090107	120901070501	10000297	BLANKET CREEK WS SCS SITE 9 DAM	Dam	Dams	Constructed	1/1/1969			2,500.0		Unknown	Unknown	Unknown	Unknown	Unknown		PECAN BAYOU SWCD;BROWN COUNTY;	Unknown	101000194	102000001,102000002,102000003,102000004,102000005			Point
10000558	10	Lower Colorado-Lavaca	Brown	12090107	120901070405	10000508	BROWNWOOD LATERALS WS SCS SITE 21 DAM	Dam	Dams	Constructed	1/1/1966			950.0		Unknown	Unknown	Unknown	Unknown	Unknown		PECAN BAYOU SWCD;BROWN COUNTY;	Unknown	101000194	102000001,102000002,102000003,102000004,102000005			Point
10000560	10	Lower Colorado-Lavaca	Brown	12090107	120901070403	10000490	BROWNWOOD LATERALS WS SCS SITE 2A DAM	Dam	Dams	Constructed	1/1/1975			998.0		Unknown	Unknown	Unknown	Unknown	Unknown		PECAN BAYOU SWCD;BROWN COUNTY;	Unknown	101000194	102000001,102000002,102000003,102000004,102000005			Point
10000561	10	Lower Colorado-Lavaca	Brown	12090107	120901070403	10000490	MUNICIPAL RESERVOIR LOWER DAM	Dam	Dams	Constructed	1/1/1900			140.0		Unknown	Unknown	Unknown	Unknown	Unknown		CITY OF BROWNWOOD	Unknown	101000111,101000194	102000001,102000002,102000003,102000004,102000005			Point
10000563	10	Lower Colorado-Lavaca	Brown	12090106	120901060306	10000192	MUKEWATER CREEK WS SCS SITE 7 DAM	Dam	Dams	Constructed	1/1/1960			973.0		Unknown	Unknown	Unknown	Unknown	Unknown		PECAN BAYOU SWCD;BROWN COUNTY;	Unknown	101000194	102000001,102000002,102000003,102000004,102000005			Point
10000565	10	Lower Colorado-Lavaca	Brown	12090107	120901070403	10000490	BROWNWOOD LATERALS WS SCS SITE 1 DAM	Dam	Dams	Constructed	1/1/1977			1,176.0		Unknown	Unknown	Unknown	Unknown	Unknown		PECAN BAYOU SWCD;BROWN COUNTY;	Unknown	101000194	102000001,102000002,102000003,102000004,102000005			Point
10000566	10	Lower Colorado-Lavaca	Brown	12090107	120901070501	10000297	BLANKET CREEK WS SCS SITE 8 DAM	Dam	Dams	Constructed	1/1/1972			1,800.0		Unknown	Unknown	Unknown	Unknown	Unknown		PECAN BAYOU SWCD;BROWN COUNTY;	Unknown	101000194	102000001,102000002,102000003,102000004,102000005			Point
10000568	10	Lower Colorado-Lavaca	Brown	12090107	120901070405	10000508	BROWNWOOD LATERALS WS SCS SITE 20 DAM	Dam	Dams	Constructed	1/1/1966			1,180.0		Unknown	Unknown	Unknown	Unknown	Unknown		PECAN BAYOU SWCD;BROWN COUNTY;	Unknown	101000194	102000001,102000002,102000003,102000004,102000005			Point
10000570	10	Lower Colorado-Lavaca	Brown	12090107	120901070403	10000490	MUNICIPAL RESERVOIR UPPER DAM	Dam	Dams	Constructed	1/1/1925			140.0		Unknown	Unknown	Unknown	Unknown	Unknown		CITY OF BROWNWOOD	Unknown	101000111,101000194	102000001,102000002,102000003,102000004,102000005			Point
10000572	10	Lower Colorado-Lavaca	Brown	12090107	120901070502	10000298	BLANKET CREEK WS SCS SITE 14 DAM	Dam	Dams	Constructed	1/1/1965			1,550.0		Unknown	Unknown	Unknown	Unknown	Unknown		PECAN BAYOU SWCD;BROWN COUNTY;	Unknown	101000194	102000001,102000002,102000003,102000004,102000005			Point
10000573	10	Lower Colorado-Lavaca	Brown	12090107	120901070405	10000508	BROWNWOOD LATERALS WS SCS SITE 19 DAM	Dam	Dams	Constructed	1/1/1966			1,240.0		Unknown	Unknown	Unknown	Unknown	Unknown		PECAN BAYOU SWCD;BROWN COUNTY;	Unknown	101000194	102000001,102000002,102000003,102000004,102000005			Point
10000574	10	Lower Colorado-Lavaca	Brown	12090107	120901070501	10000297	BLANKET CREEK WS SCS SITE 11 DAM	Dam	Dams	Constructed	1/1/1972			2,100.0		Unknown	Unknown	Unknown	Unknown	Unknown		PECAN BAYOU SWCD;BROWN COUNTY;	Unknown	101000194	102000001,102000002,102000003,102000004,102000005			Point
10000582	10	Lower Colorado-Lavaca	Brown	12090107	120901070501	10000297	BLANKET CREEK WS SCS SITE 7 DAM	Dam	Dams	Constructed	1/1/1966			1,600.0		Unknown	Unknown	Unknown	Unknown	Unknown		PECAN BAYOU SWCD;BROWN COUNTY;	Unknown	101000194	102000001,102000002,102000003,102000004,102000005			Point
10000583	10	Lower Colorado-Lavaca	Brown	12090107	120901070403	10000490	BROWNWOOD LATERALS WS SCS SITE 8 DAM	Dam	Dams	Constructed	1/1/1968			800.0		Unknown	Unknown	Unknown	Unknown	Unknown		PECAN BAYOU SWCD;BROWN COUNTY;	Unknown	101000194	102000001,102000002,102000003,102000004,102000005			Point
10000586	10	Lower Colorado-Lavaca	Brown	12090107	120901070501	10000297	BLANKET CREEK WS SCS SITE 6 DAM	Dam	Dams	Constructed	1/1/1966			3,800.0		Unknown	Unknown	Unknown	Unknown	Unknown		PECAN BAYOU SWCD;BROWN COUNTY;	Unknown	101000194	102000001,102000002,102000003,102000004,102000005			Point
10000588	10	Lower Colorado-Lavaca	Brown	12090107	120901070403	10000490	BROWNWOOD LATERALS WS SCS SITE 17 DAM	Dam	Dams	Constructed	1/1/1968			1,370.0		Unknown	Unknown	Unknown	Unknown	Unknown		PECAN BAYOU SWCD;BROWN COUNTY;	Unknown	101000194	102000001,102000002,102000003,102000004,102000005			Point
10000592	10	Lower Colorado-Lavaca	Brown	12090107	120901070501	10000297	BLANKET CREEK WS SCS SITE 10 DAM	Dam	Dams	Constructed	1/1/1966			#####		Unknown	Unknown	Unknown	Unknown	Unknown		PECAN BAYOU SWCD;BROWN COUNTY;	Unknown	101000194	102000001,102000002,102000003,102000004,102000005			Point
10000596	10	Lower Colorado-Lavaca	Brown	12090107	120901070401	10000395	BROWNWOOD LATERALS WS SCS SITE 16A DAM	Dam	Dams	Constructed	1/1/1968			2,580.0		Unknown	Unknown	Unknown	Unknown	Unknown		PECAN BAYOU SWCD;BROWN COUNTY;	Unknown	101000194	102000001,102000002,102000003,102000004,102000005			Point
10000598	10	Lower Colorado-Lavaca	Brown	12090107	120901070402	10000489	LAKE BROWNWOOD DAM	Dam	Dams	Constructed	1/1/1933			1,580.0		Unknown	Unknown	Unknown	Unknown	Unknown		BROWN COUNTY WID 1	Unknown	101000194	102000001,102000002,102000003,102000004,102000005			Point
10000599	10	Lower Colorado-Lavaca	Brown	12090107	120901070501	10000297	BLANKET CREEK WS SCS SITE 4 DAM	Dam	Dams	Constructed	1/1/1965			2,000.0		Unknown	Unknown	Unknown	Unknown	Unknown		PECAN BAYOU SWCD;BROWN COUNTY;	Unknown	101000194	102000001,102000002,102000003,102000004,102000005			Point
10000600	10	Lower Colorado-Lavaca	Brown	12090107	120901070501	10000297	BLANKET CREEK WS SCS SITE 3 DAM	Dam	Dams	Constructed	1/1/1965			1,275.0		Unknown	Unknown	Unknown	Unknown	Unknown		PECAN BAYOU SWCD;BROWN COUNTY;	Unknown	101000194	102000001,102000002,102000003,102000004,102000005			Point
10000601	10	Lower Colorado-Lavaca	Brown	12090107	120901070401	10000395	BROWNWOOD LATERALS WS SCS SITE 15 DAM	Dam	Dams	Constructed	1/1/1968			1,326.0		Unknown	Unknown	Unknown	Unknown	Unknown		PECAN BAYOU SWCD;BROWN COUNTY;	Unknown	101000194	102000001,102000002,102000003,102000004,102000005			Point
10000605	10	Lower Colorado-Lavaca	Brown	12090107	120901070401	10000395	BROWNWOOD LATERALS WS SCS SITE 14 DAM	Dam	Dams	Constructed	1/1/1968			1,785.0		Unknown	Unknown	Unknown	Unknown	Unknown		PECAN BAYOU SWCD;BROWN COUNTY;	Unknown	101000194	102000001,102000002,102000003,102000004,102000005			Point
10000607	10	Lower Colorado-Lavaca	Brown	12090107	120901070401	10000395	BROWNWOOD LATERALS WS SCS SITE 13 DAM	Dam	Dams	Constructed	1/1/1968			2,043.0		Unknown	Unknown	Unknown	Unknown	Unknown		PECAN BAYOU SWCD;BROWN COUNTY;	Unknown	101000194	102000001,102000002,102000003,102000004,102000005			Point
10000609	10	Lower Colorado-Lavaca	Brown	12090107	120901070401	10000395	BROWNWOOD LATERALS WS SCS SITE 11 DAM	Dam	Dams	Constructed	1/1/1968			1,690.0		Unknown	Unknown	Unknown	Unknown	Unknown		PECAN BAYOU SWCD;BROWN COUNTY;	Unknown	101000194	102000001,102000002,102000003,102000004,102000005			Point
10000611	10	Lower Colorado-Lavaca	Brown	12090107	120901070501	10000297	BLANKET CREEK WS SCS SITE 1 DAM	Dam	Dams	Constructed	1/1/1965			2,000.0		Unknown	Unknown	Unknown	Unknown	Unknown		PECAN BAYOU SWCD;BROWN COUNTY;	Unknown	101000194	102000001,102000002,102000003,102000004,102000005			Point

TABLE 1: EXISTING FLOOD INFRASTRUCTURE

Existing Infrastructure ID	RFPG Number	RFPG Name	Counties	HUC8s	HUC12s	Watersheds	Feature Name	Infrastructure Type	Description	Natural or Constructed or Combination	Construction Date	Infrastructure Dimensions					Level of Service (2 year, 10-year, 25-year, 50-year, 100-year, 500-year, Unknown)	Condition (Functional, Non-functional, Unknown)	Condition Description	Deficiency (Deficient, Non-deficient, Unknown)	Deficiency Description	Population Protected by Infrastructure	Owning Entity	Operating Entity	Associated FMEs	Associated FMSs	Associated FMPs	Feature Type	
												Diameter (ft)	Height (ft)	Width (ft)	Length (ft)	Area (acre)													
10000614	10	Lower Colorado-Lavaca	Brown	12090107	120901070402	10000489	BROWNWOOD LATERALS WS SCS SITE 10A DAM	Dam	Dams	Constructed	1/1/1970			36.0		3,816.0		Unknown	Unknown	Unknown	Unknown	Unknown		PECAN BAYOU SWCD;BROWN COUNTY;	Unknown	101000194	102000001,102000002,102000003,102000004,102000005		Point
10000624	10	Lower Colorado-Lavaca	Brown	12090107	120901070402	10000489	BROWNWOOD LATERALS WS SCS SITE 6 DAM	Dam	Dams	Constructed	1/1/1971			34.0		1,722.0		Unknown	Unknown	Unknown	Unknown	Unknown		PECAN BAYOU SWCD;BROWN COUNTY;	Unknown	101000194	102000001,102000002,102000003,102000004,102000005		Point
10000626	10	Lower Colorado-Lavaca	Brown	12090107	120901070205	10000357	JOLLEY LAKE DAM	Dam	Dams	Constructed	1/1/1976			20.0		330.0		Unknown	Unknown	Unknown	Unknown	Unknown		BRITT JOLLEY	Unknown	101000194	102000001,102000002,102000003,102000004,102000005		Point
10000627	10	Lower Colorado-Lavaca	Brown	12090107	120901070304	10000382	UPPER PECAN BAYOU WS SCS SITE 33 DAM	Dam	Dams	Constructed	1/1/1973			28.0		1,800.0		Unknown	Unknown	Unknown	Unknown	Unknown		PECAN BAYOU SWCD;BROWN COUNTY;	Unknown	101000194	102000001,102000002,102000003,102000004,102000005		Point
10000629	10	Lower Colorado-Lavaca	Brown	12090107	120901070304	10000382	UPPER PECAN BAYOU WS SCS SITE 32 DAM	Dam	Dams	Constructed	1/1/1971			37.0		1,720.0		Unknown	Unknown	Unknown	Unknown	Unknown		PECAN BAYOU SWCD;BROWN COUNTY;	Unknown	101000194	102000001,102000002,102000003,102000004,102000005		Point
10000632	10	Lower Colorado-Lavaca	Brown	12090107	120901070304	10000382	UPPER PECAN BAYOU WS SCS SITE 31 DAM	Dam	Dams	Constructed	1/1/1971			22.0		1,800.0		Unknown	Unknown	Unknown	Unknown	Unknown		PECAN BAYOU SWCD;BROWN COUNTY;	Unknown	101000194	102000001,102000002,102000003,102000004,102000005		Point
10000635	10	Lower Colorado-Lavaca	Brown	12090107	120901070302	10000369	PITCOCK CATTLE DAM NO 2	Dam	Dams	Constructed	1/1/1966			17.0		800.0		Unknown	Unknown	Unknown	Unknown	Unknown		PITCOCK CO	Unknown	101000194	102000001,102000002,102000003,102000004,102000005		Point
10000640	10	Lower Colorado-Lavaca	Brown	12090107	120901070302	10000369	PITCOCK CATTLE DAM NO 1	Dam	Dams	Constructed	1/1/1968			21.0		837.0		Unknown	Unknown	Unknown	Unknown	Unknown		PITCOCK CO	Unknown	101000194	102000001,102000002,102000003,102000004,102000005		Point
10000653	10	Lower Colorado-Lavaca	Brown	12090107	120901070303	10000370	UPPER PECAN BAYOU WS SCS SITE 30 DAM	Dam	Dams	Constructed	1/1/1975			34.0		3,725.0		Unknown	Unknown	Unknown	Unknown	Unknown		PECAN BAYOU SWCD;BROWN COUNTY;	Unknown	101000194	102000001,102000002,102000003,102000004,102000005		Point
10000658	10	Lower Colorado-Lavaca	Brown	12090107	120901070205	10000357	TURKEY CREEK WS SCS SITE 11A DAM	Dam	Dams	Constructed	1/1/1968			38.0		1,200.0		Unknown	Unknown	Unknown	Unknown	Unknown		PECAN BAYOU SWCD;BROWN COUNTY;	Unknown	101000194	102000001,102000002,102000003,102000004,102000005		Point
10000663	10	Lower Colorado-Lavaca	Brown	12090107	120901070301	10000358	UPPER PECAN BAYOU WS SCS SITE 34 DAM	Dam	Dams	Constructed	1/1/1968			30.0		1,200.0		Unknown	Unknown	Unknown	Unknown	Unknown		PECAN BAYOU SWCD;BROWN COUNTY;	Unknown	101000194	102000001,102000002,102000003,102000004,102000005		Point
10000664	10	Lower Colorado-Lavaca	Brown	12090107	120901070302	10000369	UPPER PECAN BAYOU WS SCS SITE 26 DAM	Dam	Dams	Constructed	1/1/1968			23.0		2,310.0		Unknown	Unknown	Unknown	Unknown	Unknown		PECAN BAYOU SWCD;BROWN COUNTY;	Unknown	101000194	102000001,102000002,102000003,102000004,102000005		Point
10000665	10	Lower Colorado-Lavaca	Brown	12090107	120901070204	10000320	TURKEY CREEK WS SCS SITE 12 DAM	Dam	Dams	Constructed	1/1/1963			42.0		2,550.0		Unknown	Unknown	Unknown	Unknown	Unknown		PECAN BAYOU SWCD;BROWN COUNTY;	Unknown	101000194	102000001,102000002,102000003,102000004,102000005		Point
10000666	10	Lower Colorado-Lavaca	Brown	12090107	120901070204	10000320	TURKEY CREEK WS SCS SITE 10 DAM	Dam	Dams	Constructed	1/1/1963			40.0		3,200.0		Unknown	Unknown	Unknown	Unknown	Unknown		PECAN BAYOU SWCD;BROWN COUNTY;	Unknown	101000194	102000001,102000002,102000003,102000004,102000005		Point
10001968	10	Lower Colorado-Lavaca	Brown	12090106	120901060503	10000128	.19 MI E OF CR 212 AT CLEAR CREEK TRIB	LWC	LWC	Constructed								Unknown	Unknown	Unknown	Unknown	Unknown		Unknown	Unknown	101000194	102000001,102000002,102000003,102000004,102000005		Point
10001973	10	Lower Colorado-Lavaca	Brown	12090106	120901060502	10000127	0.75 MI SE OF CR 202 AT CLEAR CREEK	LWC	LWC	Constructed								Unknown	Unknown	Unknown	Unknown	Unknown		Unknown	Unknown	101000194	102000001,102000002,102000003,102000004,102000005		Point
10001975	10	Lower Colorado-Lavaca	Brown	12090106	120901060503	10000128	0.19 MI SE OF CR 225 AT CLEAR CREEK, TRIB	LWC	LWC	Constructed								Unknown	Unknown	Unknown	Unknown	Unknown		Unknown	Unknown	101000194	102000001,102000002,102000003,102000004,102000005		Point
10001976	10	Lower Colorado-Lavaca	Brown	12090106	120901060502	10000127	3.30 MI SW OF FM 1176 AT CLEAR CREEK	LWC	LWC	Constructed								Unknown	Unknown	Unknown	Unknown	Unknown		Unknown	Unknown	101000194	102000001,102000002,102000003,102000004,102000005		Point
10001978	10	Lower Colorado-Lavaca	Brown	12090107	120901070404	10000505	237 FT E OF CR 225 AT DRAW	LWC	LWC	Constructed								Unknown	Unknown	Unknown	Unknown	Unknown		Unknown	Unknown	101000112, 101000194	102000001,102000002,102000003,102000004,102000005		Point
10001980	10	Lower Colorado-Lavaca	Brown	12090106	120901060306	10000192	0.26 MI W OF CR 165 AT MUKEWATER CREEK EAST FORK	LWC	LWC	Constructed								Unknown	Unknown	Unknown	Unknown	Unknown		Unknown	Unknown	101000194	102000001,102000002,102000003,102000004,102000005		Point
10001981	10	Lower Colorado-Lavaca	Brown	12090107	120901070404	10000505	0.8 MI E OF BURNETT DR AT WILLIS CREEK SOUTH FORK	LWC	LWC	Constructed								Unknown	Unknown	Unknown	Unknown	Unknown		Unknown	Unknown	101000112, 101000111, 101000194	102000001,102000002,102000003,102000004,102000005		Point
10001982	10	Lower Colorado-Lavaca	Brown	12090107	120901070404	10000505	LONGHORN LN AT SOUTH WILLIS CREEK, TRIB	LWC	LWC	Constructed								Unknown	Unknown	Unknown	Unknown	Unknown		Unknown	Unknown	101000112, 101000111, 101000194	102000001,102000002,102000003,102000004,102000005		Point
10001983	10	Lower Colorado-Lavaca	Brown	12090107	120901070404	10000505	CALVERT RD AT SOUTH WILLIS CREEK, TRIB	LWC	LWC	Constructed								Unknown	Unknown	Unknown	Unknown	Unknown		Unknown	Unknown	101000112, 101000111, 101000194	102000001,102000002,102000003,102000004,102000005		Point
10001984	10	Lower Colorado-Lavaca	Brown	12090106	120901060306	10000192	0.30 MI N OF CR 165 / RR 586 INTERSECT AT MUKEWATER CREEK, TRIB	LWC	LWC	Constructed								Unknown	Unknown	Unknown	Unknown	Unknown		Unknown	Unknown	101000194	102000001,102000002,102000003,102000004,102000005		Point
10001985	10	Lower Colorado-Lavaca	Brown	12090107	120901070404	10000505	0.01 MI N OF HORSESHOE TRL AND INDIAN CREEK INTERSECT AT SOUTH WILLIS CREEK, TRIB	LWC	LWC	Constructed								Unknown	Unknown	Unknown	Unknown	Unknown		Unknown	Unknown	101000112, 101000111, 101000194	102000001,102000002,102000003,102000004,102000005		Point
10001986	10	Lower Colorado-Lavaca	Brown	12090106	120901060501	10000116	1.47 MI E OF FM 586 AT CLEAR CLREEK WEST FORK	LWC	LWC	Constructed								Unknown	Unknown	Unknown	Unknown	Unknown		Unknown	Unknown	101000194	102000001,102000002,102000003,102000004,102000005		Point
10001988	10	Lower Colorado-Lavaca	Brown	12090107	120901070404	10000505	AVE W AT WILLIS CREEK, TRIB	LWC	LWC	Constructed								Unknown	Unknown	Unknown	Unknown	Unknown		Unknown	Unknown	101000112, 101000111, 101000194	102000001,102000002,102000003,102000004,102000005		Point

TABLE 1: EXISTING FLOOD INFRASTRUCTURE

Existing Infrastructure ID	RFPG Number	RFPG Name	Counties	HUC8s	HUC12s	Watersheds	Feature Name	Infrastructure Type	Description	Natural or Constructed or Combination	Construction Date	Infrastructure Dimensions					Level of Service (2 year, 10-year, 25-year, 50-year, 100-year, 500-year, Unknown)	Condition (Functional, Non-functional, Unknown)	Condition Description	Deficiency (Deficient, Non-deficient, Unknown)	Deficiency Description	Population Protected by Infrastructure	Owning Entity	Operating Entity	Associated FMEs	Associated FMSs	Associated FMPs	Feature Type
												Diameter (ft)	Height (ft)	Width (ft)	Length (ft)	Area (acre)												
10002028	10	Lower Colorado-Lavaca	Brown	12090108	120901080206	10000406	0.88 FT W OF CR 145 AT MUD CREEK	LWC	LWC	Constructed						Unknown	Unknown	Unknown	Unknown	Unknown	Unknown	Unknown	Unknown	Unknown	101000194	102000001,102000002,102000003,102000004,102000005		Point
10002032	10	Lower Colorado-Lavaca	Brown	12090108	120901080207	10000407	0.53 MI W FM 585 AT LOVE BRANCH	LWC	LWC	Constructed						Unknown	Unknown	Unknown	Unknown	Unknown	Unknown	Unknown	Unknown	Unknown	101000194	102000001,102000002,102000003,102000004,102000005		Point
10002034	10	Lower Colorado-Lavaca	Brown	12090108	120901080207	10000407	0.88 MI N OF CR 2492 AT SAND CREEK TRIB	LWC	LWC	Constructed						Unknown	Unknown	Unknown	Unknown	Unknown	Unknown	Unknown	Unknown	Unknown	101000194	102000001,102000002,102000003,102000004,102000005		Point
10002038	10	Lower Colorado-Lavaca	Brown	12090107	120901070501	10000297	55 FT S OF BROADWAY AT BLANKET CREEK TRIB	LWC	LWC	Constructed						Unknown	Unknown	Unknown	Unknown	Unknown	Unknown	Unknown	Unknown	Unknown	101000194	102000001,102000002,102000003,102000004,102000005		Point
10002039	10	Lower Colorado-Lavaca	Brown	12090107	120901070501	10000297	820 FT W OF 6TH ST AT BLANKET CREEK TRIB	LWC	LWC	Constructed						Unknown	Unknown	Unknown	Unknown	Unknown	Unknown	Unknown	Unknown	Unknown	101000194	102000001,102000002,102000003,102000004,102000005		Point
10002043	10	Lower Colorado-Lavaca	Brown	12090108	120901080209	10000429	126 FT S OF CR 617 AT LAKE BROWNWOOD TRIB	LWC	LWC	Constructed						Unknown	Unknown	Unknown	Unknown	Unknown	Unknown	Unknown	Unknown	Unknown	101000194	102000001,102000002,102000003,102000004,102000005		Point
10002044	10	Lower Colorado-Lavaca	Brown	12090108	120901080209	10000429	120 FT S OF CR 617 AT LAKE BROWNWOOD TRIB	LWC	LWC	Constructed						Unknown	Unknown	Unknown	Unknown	Unknown	Unknown	Unknown	Unknown	Unknown	101000194	102000001,102000002,102000003,102000004,102000005		Point
10002045	10	Lower Colorado-Lavaca	Brown	12090108	120901080208	10000427	266 FT S OF CR 133 AT JIM NED CREEK TRIB	LWC	LWC	Constructed						Unknown	Unknown	Unknown	Unknown	Unknown	Unknown	Unknown	Unknown	Unknown	101000194	102000001,102000002,102000003,102000004,102000005		Point
10002046	10	Lower Colorado-Lavaca	Brown	12090108	120901080205	10000336	.32 MI E OF CR 127 AT JIM NED CREEK BRANCH	LWC	LWC	Constructed						Unknown	Unknown	Unknown	Unknown	Unknown	Unknown	Unknown	Unknown	Unknown	101000194	102000001,102000002,102000003,102000004,102000005		Point
10002047	10	Lower Colorado-Lavaca	Brown	12090108	120901080205	10000336	0.87 MI W OF CR 109 AT JIM NED CREEK	LWC	LWC	Constructed						Unknown	Unknown	Unknown	Unknown	Unknown	Unknown	Unknown	Unknown	Unknown	101000194	102000001,102000002,102000003,102000004,102000005		Point
10002048	10	Lower Colorado-Lavaca	Brown	12090107	120901070401	10000395	.92 MI N OF FM 3100 AT GAP CREEK	LWC	LWC	Constructed						Unknown	Unknown	Unknown	Unknown	Unknown	Unknown	Unknown	Unknown	Unknown	101000194	102000001,102000002,102000003,102000004,102000005		Point
10002049	10	Lower Colorado-Lavaca	Brown	12090107	120901070501	10000297	0.15 MI E OF FM 1467 AT BLANKET CREEK	LWC	LWC	Constructed						Unknown	Unknown	Unknown	Unknown	Unknown	Unknown	Unknown	Unknown	Unknown	101000194	102000001,102000002,102000003,102000004,102000005		Point
10002050	10	Lower Colorado-Lavaca	Brown	12090107	120901070501	10000297	3.25 MI N OF US 67 AT BLANKET CREEK	LWC	LWC	Constructed						Unknown	Unknown	Unknown	Unknown	Unknown	Unknown	Unknown	Unknown	Unknown	101000194	102000001,102000002,102000003,102000004,102000005		Point
10002052	10	Lower Colorado-Lavaca	Brown	12090107	120901070305	10000383	2.20 MI SE OF FM 2559 AT ROUGH BRANCH	LWC	LWC	Constructed						Unknown	Unknown	Unknown	Unknown	Unknown	Unknown	Unknown	Unknown	Unknown	101000194	102000001,102000002,102000003,102000004,102000005		Point
10002053	10	Lower Colorado-Lavaca	Brown	12090107	120901070205	10000357	0.15 MI W OF FM 585 AT HAY BRANCH	LWC	LWC	Constructed						Unknown	Unknown	Unknown	Unknown	Unknown	Unknown	Unknown	Unknown	Unknown	101000194	102000001,102000002,102000003,102000004,102000005		Point
10002054	10	Lower Colorado-Lavaca	Brown	12090107	120901070205	10000357	1.03 MI W OF SH 279 AT TURKEY CREEK	LWC	LWC	Constructed						Unknown	Unknown	Unknown	Unknown	Unknown	Unknown	Unknown	Unknown	Unknown	101000194	102000001,102000002,102000003,102000004,102000005		Point
10002055	10	Lower Colorado-Lavaca	Brown	12090107	120901070303	10000370	0.29 MI W OF CR 552, 3.59 MI W OF US 183 N AT BLEDSOE BRANCH	LWC	LWC	Constructed						Unknown	Unknown	Unknown	Unknown	Unknown	Unknown	Unknown	Unknown	Unknown	101000194	102000001,102000002,102000003,102000004,102000005		Point
10002079	10	Lower Colorado-Lavaca	Brown	12090106	120901060404	10000209	Unknown	Other	NHDPointEventFC Status Not Specified - FCode 36700	Constructed						Unknown	Unknown	Unknown	Unknown	Unknown	Unknown	Unknown	Unknown	Unknown	101000194	102000001,102000002,102000003,102000004,102000005		Point
10002084	10	Lower Colorado-Lavaca	Brown	12090107	120901070305	10000383	Unknown	Other	NHDPointEventFC Status Not Specified - FCode 36700	Constructed						Unknown	Unknown	Unknown	Unknown	Unknown	Unknown	Unknown	Unknown	Unknown	101000194	102000001,102000002,102000003,102000004,102000005		Point
10002097	10	Lower Colorado-Lavaca	Brown	12090107	120901070402	10000489	Unknown	Other	NHDPointEventFC Status Not Specified - FCode 36700	Constructed						Unknown	Unknown	Unknown	Unknown	Unknown	Unknown	Unknown	Unknown	Unknown	101000194	102000001,102000002,102000003,102000004,102000005		Point
10002098	10	Lower Colorado-Lavaca	Brown	12090107	120901070403	10000490	Unknown	Other	NHDPointEventFC Status Not Specified - FCode 36700	Constructed						Unknown	Unknown	Unknown	Unknown	Unknown	Unknown	Unknown	Unknown	Unknown	101000111,101000194	102000001,102000002,102000003,102000004,102000005		Point
10003392	10	Lower Colorado-Lavaca	Brown	12090107	120901070501,120901070401	10000297,10000395	Unknown	Other	Park	Natural						Unknown	Unknown	Unknown	Unknown	Unknown	Unknown	Unknown	Unknown	Wildlife Management	101000194	102000001,102000002,102000003,102000004,102000005		Polygon
10003403	10	Lower Colorado-Lavaca	Brown	12090107	120901070305	10000383	Lake Brownwood Sp	Other	Park	Natural						Unknown	Unknown	Unknown	Unknown	Unknown	Unknown	Unknown	Unknown	State Park	101000194	102000001,102000002,102000003,102000004,102000005		Polygon
10002769	10	Lower Colorado-Lavaca	Brown	12090107	120901070404	10000505	Unknown	Pond	Lakes	Natural						Unknown	Unknown	Unknown	Unknown	Unknown	Unknown	Unknown	Unknown	Unknown	101000112,101000194	102000001,102000002,102000003,102000004,102000005		Polygon
10002770	10	Lower Colorado-Lavaca	Brown	12090107,12090108	120901070302,120901070305,120901080209	10000369,10000383,10000429	Lake Brownwood	Pond	Lakes	Natural						Unknown	Unknown	Unknown	Unknown	Unknown	Unknown	Unknown	Unknown	Unknown	101000194	102000001,102000002,102000003,102000004,102000005		Polygon
10002773	10	Lower Colorado-Lavaca	Brown	12090106	120901060502	10000127	Soil Conservation Service Site 6 Reservoir	Pond	Lakes	Natural						Unknown	Unknown	Unknown	Unknown	Unknown	Unknown	Unknown	Unknown	Unknown	101000194	102000001,102000002,102000003,102000004,102000005		Polygon
10002780	10	Lower Colorado-Lavaca	Brown	12090106	120901060501	10000116	Soil Conservation Service Site 1 Reservoir	Pond	Lakes	Natural						Unknown	Unknown	Unknown	Unknown	Unknown	Unknown	Unknown	Unknown	Unknown	101000194	102000001,102000002,102000003,102000004,102000005		Polygon
10002781	10	Lower Colorado-Lavaca	Brown	12090106	120901060501	10000116	Soil Conservation Service Site 4 Reservoir	Pond	Lakes	Natural						Unknown	Unknown	Unknown	Unknown	Unknown	Unknown	Unknown	Unknown	Unknown	101000194	102000001,102000002,102000003,102000004,102000005		Polygon

TABLE 1: EXISTING FLOOD INFRASTRUCTURE

Existing Infrastructure ID	RFGP Number	RFGP Name	Counties	HUC8s	HUC12s	Watersheds	Feature Name	Infrastructure Type	Description	Natural or Constructed or Combination	Construction Date	Infrastructure Dimensions					Level of Service (2 year, 10-year, 25-year, 50-year, 100-year, 500-year, Unknown)	Condition (Functional, Non-functional, Unknown)	Condition Description	Deficiency (Deficient, Non-deficient, Unknown)	Deficiency Description	Population Protected by Infrastructure	Owning Entity	Operating Entity	Associated FMEs	Associated FMSs	Associated FMPs	Feature Type
												Diameter (ft)	Height (ft)	Width (ft)	Length (ft)	Area (acre)												
10011641	10	Lower Colorado-Lavaca	Brown	12090106	120901060503	10000128	PEM1Fh	Wetland	Freshwater Emergent Wetland	Natural						Unknown	Unknown	Unknown	Unknown	Unknown	Unknown	Unknown	Unknown	Unknown	101000194	102000001,102000002,102000003,102000004,102000005		Polygon
10011642	10	Lower Colorado-Lavaca	Brown	12090106	120901060501	10000116	PEM1Fh	Wetland	Freshwater Emergent Wetland	Natural						Unknown	Unknown	Unknown	Unknown	Unknown	Unknown	Unknown	Unknown	Unknown	101000194	102000001,102000002,102000003,102000004,102000005		Polygon
10011643	10	Lower Colorado-Lavaca	Brown	12090106	120901060503	10000128	PEM1Fh	Wetland	Freshwater Emergent Wetland	Natural						Unknown	Unknown	Unknown	Unknown	Unknown	Unknown	Unknown	Unknown	Unknown	101000194	102000001,102000002,102000003,102000004,102000005		Polygon
10011644	10	Lower Colorado-Lavaca	Brown	12090106	120901060501	10000116	PFO1Ah	Wetland	Freshwater Forested/Shrub Wetland	Natural						Unknown	Unknown	Unknown	Unknown	Unknown	Unknown	Unknown	Unknown	Unknown	101000194	102000001,102000002,102000003,102000004,102000005		Polygon
10011645	10	Lower Colorado-Lavaca	Brown	12090106	120901060503	10000128	PFO1Ch	Wetland	Freshwater Forested/Shrub Wetland	Natural						Unknown	Unknown	Unknown	Unknown	Unknown	Unknown	Unknown	Unknown	Unknown	101000194	102000001,102000002,102000003,102000004,102000005		Polygon
10011646	10	Lower Colorado-Lavaca	Brown	12090106	120901060501	10000116	PFO1Ch	Wetland	Freshwater Forested/Shrub Wetland	Natural						Unknown	Unknown	Unknown	Unknown	Unknown	Unknown	Unknown	Unknown	Unknown	101000194	102000001,102000002,102000003,102000004,102000005		Polygon
10011647	10	Lower Colorado-Lavaca	Brown	12090106	120901060501	10000116	PFO1Ch	Wetland	Freshwater Forested/Shrub Wetland	Natural						Unknown	Unknown	Unknown	Unknown	Unknown	Unknown	Unknown	Unknown	Unknown	101000194	102000001,102000002,102000003,102000004,102000005		Polygon
10011648	10	Lower Colorado-Lavaca	Brown	12090106	120901060503	10000128	PFO1Ch	Wetland	Freshwater Forested/Shrub Wetland	Natural						Unknown	Unknown	Unknown	Unknown	Unknown	Unknown	Unknown	Unknown	Unknown	101000194	102000001,102000002,102000003,102000004,102000005		Polygon
10011649	10	Lower Colorado-Lavaca	Brown	12090106	120901060503	10000128	PSS1Ax	Wetland	Freshwater Forested/Shrub Wetland	Natural						Unknown	Unknown	Unknown	Unknown	Unknown	Unknown	Unknown	Unknown	Unknown	101000194	102000001,102000002,102000003,102000004,102000005		Polygon
10011650	10	Lower Colorado-Lavaca	Brown	12090106	120901060501	10000116	PSS1Ch	Wetland	Freshwater Forested/Shrub Wetland	Natural						Unknown	Unknown	Unknown	Unknown	Unknown	Unknown	Unknown	Unknown	Unknown	101000194	102000001,102000002,102000003,102000004,102000005		Polygon
10011651	10	Lower Colorado-Lavaca	Brown	12090106	120901060501	10000116	PSS1Ch	Wetland	Freshwater Forested/Shrub Wetland	Natural						Unknown	Unknown	Unknown	Unknown	Unknown	Unknown	Unknown	Unknown	Unknown	101000194	102000001,102000002,102000003,102000004,102000005		Polygon
10011653	10	Lower Colorado-Lavaca	Brown	12090106	120901060503	10000128	PEM1A	Wetland	Freshwater Emergent Wetland	Natural						Unknown	Unknown	Unknown	Unknown	Unknown	Unknown	Unknown	Unknown	Unknown	101000194	102000001,102000002,102000003,102000004,102000005		Polygon
10011657	10	Lower Colorado-Lavaca	Brown	12090106	120901060503	10000128	PEM1C	Wetland	Freshwater Emergent Wetland	Natural						Unknown	Unknown	Unknown	Unknown	Unknown	Unknown	Unknown	Unknown	Unknown	101000194	102000001,102000002,102000003,102000004,102000005		Polygon
10011659	10	Lower Colorado-Lavaca	Brown	12090106	120901060503	10000128	PEM1Ch	Wetland	Freshwater Emergent Wetland	Natural						Unknown	Unknown	Unknown	Unknown	Unknown	Unknown	Unknown	Unknown	Unknown	101000194	102000001,102000002,102000003,102000004,102000005		Polygon
10011660	10	Lower Colorado-Lavaca	Brown	12090106	120901060503	10000128	PEM1Ch	Wetland	Freshwater Emergent Wetland	Natural						Unknown	Unknown	Unknown	Unknown	Unknown	Unknown	Unknown	Unknown	Unknown	101000194	102000001,102000002,102000003,102000004,102000005		Polygon
10011661	10	Lower Colorado-Lavaca	Brown	12090106	120901060503	10000128	PEM1Ch	Wetland	Freshwater Emergent Wetland	Natural						Unknown	Unknown	Unknown	Unknown	Unknown	Unknown	Unknown	Unknown	Unknown	101000194	102000001,102000002,102000003,102000004,102000005		Polygon
10011664	10	Lower Colorado-Lavaca	Brown	12090106	120901060406	10000221	PSS1A	Wetland	Freshwater Forested/Shrub Wetland	Natural						Unknown	Unknown	Unknown	Unknown	Unknown	Unknown	Unknown	Unknown	Unknown	101000194	102000001,102000002,102000003,102000004,102000005		Polygon
10011669	10	Lower Colorado-Lavaca	Brown	12090106	120901060406	10000221	PSS1A	Wetland	Freshwater Forested/Shrub Wetland	Natural						Unknown	Unknown	Unknown	Unknown	Unknown	Unknown	Unknown	Unknown	Unknown	101000194	102000001,102000002,102000003,102000004,102000005		Polygon
10011718	10	Lower Colorado-Lavaca	Brown	12090106	120901060406	10000221	PEM1Ah	Wetland	Freshwater Emergent Wetland	Natural						Unknown	Unknown	Unknown	Unknown	Unknown	Unknown	Unknown	Unknown	Unknown	101000194	102000001,102000002,102000003,102000004,102000005		Polygon
10011719	10	Lower Colorado-Lavaca	Brown	12090106	120901060404	10000209	PEM1Ah	Wetland	Freshwater Emergent Wetland	Natural						Unknown	Unknown	Unknown	Unknown	Unknown	Unknown	Unknown	Unknown	Unknown	101000194	102000001,102000002,102000003,102000004,102000005		Polygon
10011720	10	Lower Colorado-Lavaca	Brown	12090106	120901060406	10000221	PEM1Ah	Wetland	Freshwater Emergent Wetland	Natural						Unknown	Unknown	Unknown	Unknown	Unknown	Unknown	Unknown	Unknown	Unknown	101000194	102000001,102000002,102000003,102000004,102000005		Polygon
10011721	10	Lower Colorado-Lavaca	Brown	12090106	120901060404	10000209	PEM1Ah	Wetland	Freshwater Emergent Wetland	Natural						Unknown	Unknown	Unknown	Unknown	Unknown	Unknown	Unknown	Unknown	Unknown	101000194	102000001,102000002,102000003,102000004,102000005		Polygon
10011725	10	Lower Colorado-Lavaca	Brown	12090106	120901060404	10000209	PEM1Ch	Wetland	Freshwater Emergent Wetland	Natural						Unknown	Unknown	Unknown	Unknown	Unknown	Unknown	Unknown	Unknown	Unknown	101000194	102000001,102000002,102000003,102000004,102000005		Polygon
10011726	10	Lower Colorado-Lavaca	Brown	12090106	120901060503	10000128	PEM1Ch	Wetland	Freshwater Emergent Wetland	Natural						Unknown	Unknown	Unknown	Unknown	Unknown	Unknown	Unknown	Unknown	Unknown	101000194	102000001,102000002,102000003,102000004,102000005		Polygon
10011727	10	Lower Colorado-Lavaca	Brown	12090106	120901060503	10000128	PEM1Ch	Wetland	Freshwater Emergent Wetland	Natural						Unknown	Unknown	Unknown	Unknown	Unknown	Unknown	Unknown	Unknown	Unknown	101000194	102000001,102000002,102000003,102000004,102000005		Polygon
10010270	10	Lower Colorado-Lavaca	Brown,Comanche	12090107	120901070504	10000372	PEM1Ch	Wetland	Freshwater Emergent Wetland	Natural						Unknown	Unknown	Unknown	Unknown	Unknown	Unknown	Unknown	Unknown	Unknown	101000194	102000001,102000002,102000003,102000004,102000005		Polygon
10010287	10	Lower Colorado-Lavaca	Brown,Comanche	12090107	120901070501	10000297	PEM1Ch	Wetland	Freshwater Emergent Wetland	Natural						Unknown	Unknown	Unknown	Unknown	Unknown	Unknown	Unknown	Unknown	Unknown	101000194	102000001,102000002,102000003,102000004,102000005		Polygon
10000290	10	Lower Colorado-Lavaca	Burnet	12090205	120902050108	10000380	LEWIS DAM	Dam	Dams	Constructed	1/1/1967		22.0		650.0		Unknown	Unknown	Unknown	Unknown	Unknown	Unknown	COSTILLO LEWIS	Unknown	101000113,101000194	102000001,102000002,102000003,102000004,102000005		Point
10000292	10	Lower Colorado-Lavaca	Burnet	12090205	120902050103	10000353	WIRTZ DAM	Dam	Dams	Constructed	1/1/1951		118.0		5,687.0		Unknown	Unknown	Unknown	Unknown	Unknown	Unknown	LOWER COLORADO RIVER AUTHORITY	Unknown	101000113,101000194	102000001,102000002,102000003,102000004,102000005		Point
10000293	10	Lower Colorado-Lavaca	Burnet	12090205	120902050107	10000077	BAIRD RW 1	Dam	Dams	Constructed	1/1/1973		27.0		384.0		Unknown	Unknown	Unknown	Unknown	Unknown	Unknown	RW BAIRD	Unknown	101000113,101000194	102000001,102000002,102000003,102000004,102000005		Point
10000294	10	Lower Colorado-Lavaca	Burnet	12090205	120902050106	10000366	MAX STARCKE DAM	Dam	Dams	Constructed	1/1/1951		99.0		896.0		Unknown	Unknown	Unknown	Unknown	Unknown	Unknown	LOWER COLORADO RIVER AUTHORITY	Unknown	101000113,101000194	102000001,102000002,102000003,102000004,102000005		Point
10000295	10	Lower Colorado-Lavaca	Burnet	12090205	120902050107	10000077	BAIRD RW 2	Dam	Dams	Constructed	1/1/1979		37.0		348.0		Unknown	Unknown	Unknown	Unknown	Unknown	Unknown	RW BAIRD	Unknown	101000113,101000194	102000001,102000002,102000003,102000004,102000005		Point
10000296	10	Lower Colorado-Lavaca	Burnet	12090205	120902050201	10000381	BASKIN FAMILY CAMPS LAKE DAM	Dam	Dams	Constructed	1/1/1970		39.0		430.0		Unknown	Unknown	Unknown	Unknown	Unknown	Unknown	BASKIN FAMILY CAMPS LP	Unknown	101000113,101000194	102000001,102000002,102000003,102000004,102000005		Point
10000298	10	Lower Colorado-Lavaca	Burnet	12090205	120902050101	10000104	MEADOWLAKES 2 DAM	Dam	Dams	Constructed	1/1/1967		14.0		300.0		Unknown	Unknown	Unknown	Unknown	Unknown	Unknown	CITY OF MEADOWLAKES	Unknown	101000113,101000166,101000194	102000001,102000002,102000003,102000004,102000005		Point
10000300	10	Lower Colorado-Lavaca	Burnet	12090205	120902050101	10000104	MEADOWLAKES 1 DAM	Dam	Dams	Constructed	1/1/1967		21.0		400.0		Unknown	Unknown	Unknown	Unknown	Unknown	Unknown	CITY OF MEADOWLAKES	Unknown	101000113,101000166,101000194	102000001,102000002,102000003,102000004,102000005		Point
10000301	10	Lower Colorado-Lavaca	Burnet	12090205	120902050106	10000366	BIBLE LAKE DAM	Dam	Dams	Constructed	1/1/1945		17.0		340.0		Unknown	Unknown	Unknown	Unknown	Unknown	Unknown	MAURICE BIBLE	Unknown	101000113,101000194	102000001,102000002,102000003,102000004,102000005		Point
10000303	10	Lower Colorado-Lavaca	Burnet	12090205	120902050203	10000484	WHITEWATER SPRINGS DAM	Dam	Dams	Constructed	1/1/1999		39.3		657.0		Unknown	Unknown	Unknown	Unknown	Unknown	Unknown	WHITEWATER SPRINGS PROPERTY OWNERS ASSOCIATION INC	Unknown	101000031,101000113,101000194	102000001,102000002,102000003,102000004,102000005		Point
10000304	10	Lower Colorado-Lavaca	Burnet	12090205	120902050107	10000077	ROSS LAKE DAM	Dam	Dams	Constructed	1/1/1988		59.0		1,100.0		Unknown	Unknown	Unknown	Unknown	Unknown	Unknown	GOLDSTAR INVESTMENTS LTD	Unknown	101000113,101000194	102000001,102000002,102000003,102000004,102000005		Point

TABLE 1: EXISTING FLOOD INFRASTRUCTURE

Existing Infrastructure ID	RFPG Number	RFPG Name	Counties	HUC8s	HUC12s	Watersheds	Feature Name	Infrastructure Type	Description	Natural or Constructed or Combination	Construction Date	Infrastructure Dimensions					Level of Service (2 year, 10-year, 25-year, 50-year, 100-year, 500-year, Unknown)	Condition (Functional, Non-functional, Unknown)	Condition Description	Deficiency (Deficient, Non-deficient, Unknown)	Deficiency Description	Population Protected by Infrastructure	Owning Entity	Operating Entity	Associated FMEs	Associated FMSs	Associated FMPs	Feature Type
												Diameter (ft)	Height (ft)	Width (ft)	Length (ft)	Area (acre)												
10000307	10	Lower Colorado-Lavaca	Burnet	12090201	120902010402	10000082	LCRA INKS DAM	Dam	Dams	Constructed	1/1/1938		96.5		1,550.0		Unknown	Unknown	Unknown	Unknown	Unknown	Unknown	LOWER COLORADO RIVER AUTHORITY	Unknown	101000113, 101000194	102000001,102000002,102000003,102000004,102000005		Point
10000311	10	Lower Colorado-Lavaca	Burnet	12090201	120902010401	10000075	BUCHANAN DAM	Dam	Dams	Constructed	1/1/1937		146.0		#####		Unknown	Unknown	Unknown	Unknown	Unknown	Unknown	LOWER COLORADO RIVER AUTHORITY	Unknown	101000113, 101000194	102000001,102000002,102000003,102000004,102000005		Point
10000314	10	Lower Colorado-Lavaca	Burnet	12090205	120902050104	10000354	HAMILTON CREEK WS SCS SITE 1 DAM	Dam	Dams	Constructed	1/1/1986		34.0		2,640.0		Unknown	Unknown	Unknown	Unknown	Unknown	Unknown	HILL COUNTRY SWCD,CITY OF BURNET;	Unknown	101000113, 101000138, 101000194	102000001,102000002,102000003,102000004,102000005		Point
10000315	10	Lower Colorado-Lavaca	Burnet	12090205	120902050104	10000354	HAMILTON CREEK WS SCS SITE 3 DAM	Dam	Dams	Constructed	1/1/1986		41.0		1,307.0		Unknown	Unknown	Unknown	Unknown	Unknown	Unknown	HILL COUNTRY SWCD,CITY OF BURNET;	Unknown	101000113, 101000194	102000001,102000002,102000003,102000004,102000005		Point
10000316	10	Lower Colorado-Lavaca	Burnet	12090201	120902010401	10000075	REVELLE PEAK RANCH DAM	Dam	Dams	Constructed	1/1/1999		32.0		370.0		Unknown	Unknown	Unknown	Unknown	Unknown	Unknown	REVELLE PEAK RANCH LLC	Unknown	101000113, 101000194	102000001,102000002,102000003,102000004,102000005		Point
10000317	10	Lower Colorado-Lavaca	Burnet	12090205	120902050104	10000354	HAMILTON CREEK WS SCS SITE 2 DAM	Dam	Dams	Constructed	1/1/1986		40.0		1,790.0		Unknown	Unknown	Unknown	Unknown	Unknown	Unknown	HILL COUNTRY SWCD,CITY OF BURNET;	Unknown	101000113, 101000194	102000001,102000002,102000003,102000004,102000005		Point
10000320	10	Lower Colorado-Lavaca	Burnet	12090201	120902010204	10000037	WILDCAT DAM	Dam	Dams	Constructed	1/1/1951		30.0		700.0		Unknown	Unknown	Unknown	Unknown	Unknown	Unknown	OAKHURST PROPERTIES LP	Unknown	101000113, 101000194	102000001,102000002,102000003,102000004,102000005		Point
10000322	10	Lower Colorado-Lavaca	Burnet	12090201	120902010204	10000037	INDIAN DAM	Dam	Dams	Constructed	1/1/1951		34.0		1,150.0		Unknown	Unknown	Unknown	Unknown	Unknown	Unknown	OAKHURST PROPERTIES LP	Unknown	101000113, 101000194	102000001,102000002,102000003,102000004,102000005		Point
10000323	10	Lower Colorado-Lavaca	Burnet	12090201	120902010204	10000037	OWL HOLLOW DAM	Dam	Dams	Constructed	1/1/1951		39.0		930.0		Unknown	Unknown	Unknown	Unknown	Unknown	Unknown	OAKHURST PROPERTIES LP	Unknown	101000113, 101000194	102000001,102000002,102000003,102000004,102000005		Point
10001418	10	Lower Colorado-Lavaca	Burnet	12090205	120902050202	10000392	0.56 MI W OF CR 408 S AT SYCAMORE CREEK	LWC	LWC	Constructed							Unknown	Unknown	Unknown	Unknown	Unknown	Unknown	Unknown	Unknown	101000113, 101000194	102000001,102000002,102000003,102000004,102000005		Point
10001422	10	Lower Colorado-Lavaca	Burnet	12090205	120902050202	10000392	0.21 MI S OF US 71 AT SYCAMORE CREEK	LWC	LWC	Constructed							Unknown	Unknown	Unknown	Unknown	Unknown	Unknown	Unknown	Unknown	101000113, 101000194	102000001,102000002,102000003,102000004,102000005		Point
10001437	10	Lower Colorado-Lavaca	Burnet	12090205	120902050108	10000380	614.63 FT S OF CR 401 S AT DOUBLE HORN CREEK	LWC	LWC	Constructed							Unknown	Unknown	Unknown	Unknown	Unknown	Unknown	Unknown	Unknown	101000113, 101000194	102000001,102000002,102000003,102000004,102000005		Point
10001438	10	Lower Colorado-Lavaca	Burnet	12090205	120902050202	10000392	0.05 MI N OF CR 406 AT LITTLE CYPRESS CREEK, TRIB	LWC	LWC	Constructed							Unknown	Unknown	Unknown	Unknown	Unknown	Unknown	Unknown	Unknown	101000113, 101000194	102000001,102000002,102000003,102000004,102000005		Point
10001443	10	Lower Colorado-Lavaca	Burnet	12090205	120902050202	10000392	BETWEEN EAGLE BLUFF AND MIKE WALL LN AT LITTLE CYPRESS CREEK	LWC	LWC	Constructed							Unknown	Unknown	Unknown	Unknown	Unknown	Unknown	Unknown	Unknown	101000113, 101000194	102000001,102000002,102000003,102000004,102000005		Point
10001450	10	Lower Colorado-Lavaca	Burnet	12090205	120902050102	10000352	0.26 MI W OF CR 403A AT FLAT ROCK CREEK	LWC	LWC	Constructed							Unknown	Unknown	Unknown	Unknown	Unknown	Unknown	Unknown	Unknown	101000113, 101000194	102000001,102000002,102000003,102000004,102000005		Point
10001457	10	Lower Colorado-Lavaca	Burnet	12090205	120902050202	10000392	1.37 MI E OF CR 407 AT ALLIGATOR CREEK	LWC	LWC	Constructed							Unknown	Unknown	Unknown	Unknown	Unknown	Unknown	Unknown	Unknown	101000113, 101000194	102000001,102000002,102000003,102000004,102000005		Point
10001462	10	Lower Colorado-Lavaca	Burnet	12090205	120902050202	10000392	2.6 MI N OF SH 71 AT ALLIGATOR CREEK	LWC	LWC	Constructed							Unknown	Unknown	Unknown	Unknown	Unknown	Unknown	Unknown	Unknown	101000113, 101000194	102000001,102000002,102000003,102000004,102000005		Point
10001463	10	Lower Colorado-Lavaca	Burnet	12090205	120902050202	10000392	3.16 MI N OF SH 71 AT ALLIGATOR CREEK	LWC	LWC	Constructed							Unknown	Unknown	Unknown	Unknown	Unknown	Unknown	Unknown	Unknown	101000113, 101000194	102000001,102000002,102000003,102000004,102000005		Point
10001466	10	Lower Colorado-Lavaca	Burnet	12090205	120902050202	10000392	3.31 MI N OF SH 71 AT ALLIGATOR CREEK	LWC	LWC	Constructed							Unknown	Unknown	Unknown	Unknown	Unknown	Unknown	Unknown	Unknown	101000113, 101000194	102000001,102000002,102000003,102000004,102000005		Point
10001469	10	Lower Colorado-Lavaca	Burnet	12090205	120902050108	10000380	1.71 MI N OF SH 71 AT DOUBLE HORN CREEK, TRIB	LWC	LWC	Constructed							Unknown	Unknown	Unknown	Unknown	Unknown	Unknown	Unknown	Unknown	101000113, 101000194	102000001,102000002,102000003,102000004,102000005		Point
10001470	10	Lower Colorado-Lavaca	Burnet	12090205	120902050108	10000380	4.18 MI E OF SH 71/US 281 INTERSECTION AT DOUBLE HORN CREEK	LWC	LWC	Constructed							Unknown	Unknown	Unknown	Unknown	Unknown	Unknown	Unknown	Unknown	101000113, 101000194	102000001,102000002,102000003,102000004,102000005		Point
10001489	10	Lower Colorado-Lavaca	Burnet	12090205	120902050108	10000380	0.73 MI S OF FM 2147 AT DOUBLE HORN CREEK	LWC	LWC	Constructed							Unknown	Unknown	Unknown	Unknown	Unknown	Unknown	Unknown	Unknown	101000113, 101000194	102000001,102000002,102000003,102000004,102000005		Point
10001490	10	Lower Colorado-Lavaca	Burnet	12090205	120902050102	10000352	0.39 MI EAST OF HWY 281 AT FLATROCK CREEK	LWC	LWC	Constructed							Unknown	Unknown	Unknown	Unknown	Unknown	Unknown	Unknown	Unknown	101000113, 101000194	102000001,102000002,102000003,102000004,102000005		Point
10001494	10	Lower Colorado-Lavaca	Burnet	12090205	120902050108	10000380	0.42 MI S OF FM 217 AT DOUBLE HORN CREEK, TRIB	LWC	LWC	Constructed							Unknown	Unknown	Unknown	Unknown	Unknown	Unknown	Unknown	Unknown	101000113, 101000194	102000001,102000002,102000003,102000004,102000005		Point
10001518	10	Lower Colorado-Lavaca	Burnet	12090205	120902050103	10000353	302.11 FT W OF LAKE MARBLE FALLS SHORELINE AT COLORADO RIVER, TRIB	LWC	LWC	Constructed							Unknown	Unknown	Unknown	Unknown	Unknown	Unknown	Unknown	Unknown	101000113, 101000171, 101000194	102000001,102000002,102000003,102000004,102000005	103000034	Point
10001526	10	Lower Colorado-Lavaca	Burnet	12090205	120902050107	10000077	1.07 MI W OF FM 1431 AT CAMP CREEK	LWC	LWC	Constructed							Unknown	Unknown	Unknown	Unknown	Unknown	Unknown	Unknown	Unknown	101000113, 101000194	102000001,102000002,102000003,102000004,102000005		Point
10001527	10	Lower Colorado-Lavaca	Burnet	12090205	120902050101	10000104	496.56 FT S OF S YETT ST AT BACKBONE CREEK	LWC	LWC	Constructed							Unknown	Unknown	Unknown	Unknown	Unknown	Unknown	Unknown	Unknown	101000113, 101000166, 101000194	102000001,102000002,102000003,102000004,102000005	103000034	Point

Existing Infrastructure ID	RFPG Number	RFPG Name	Counties	HUC8s	HUC12s	Watersheds	Feature Name	Infrastructure Type	Description	Natural or Constructed or Combination	Construction Date	Infrastructure Dimensions					Level of Service (2 year, 10-year, 25-year, 50-year, 100-year, 500-year, Unknown)	Condition (Functional, Non-functional, Unknown)	Condition Description	Deficiency (Deficient, Non-deficient, Unknown)	Deficiency Description	Population Protected by Infrastructure	Owning Entity	Operating Entity	Associated FMEs	Associated FMSs	Associated FMPs	Feature Type
												Diameter (ft)	Height (ft)	Width (ft)	Length (ft)	Area (acre)												
10001530	10	Lower Colorado-Lavaca	Burnet	12090205	120902050101	10000104	359.21 FT W OF AVE J AT WHITMAN BRANCH	LWC	LWC	Constructed						Unknown	Unknown	Unknown	Unknown	Unknown	Unknown	Unknown	Unknown	101000113, 101000166, 101000170, 101000173, 101000194	102000001,102000002,102000003,102000004,102000005	103000034	Point	
10001532	10	Lower Colorado-Lavaca	Burnet	12090205	120902050101	10000104	0.8 MI S OF FM 1431 AT BACKBONE CREEK	LWC	LWC	Constructed						Unknown	Unknown	Unknown	Unknown	Unknown	Unknown	Unknown	Unknown	101000113, 101000166, 101000194	102000001,102000002,102000003,102000004,102000005	103000034	Point	
10001533	10	Lower Colorado-Lavaca	Burnet	12090205	120902050101	10000104	437.76 FT N OF BACKBONE ST AT BACKBONE CREEK	LWC	LWC	Constructed						Unknown	Unknown	Unknown	Unknown	Unknown	Unknown	Unknown	Unknown	101000113, 101000166, 101000194	102000001,102000002,102000003,102000004,102000005	103000034	Point	
10001536	10	Lower Colorado-Lavaca	Burnet	12090205	120902050101	10000104	341.05 FT W OF AVE J AT WHITMAN BRANCH	LWC	LWC	Constructed						Unknown	Unknown	Unknown	Unknown	Unknown	Unknown	Unknown	Unknown	101000113, 101000166, 101000170, 101000172, 101000173, 101000194	102000001,102000002,102000003,102000004,102000005	103000034	Point	
10001538	10	Lower Colorado-Lavaca	Burnet	12090205	120902050101	10000104	412.11 FT E OF AVE L AT WHITMAN BRANCH	LWC	LWC	Constructed						Unknown	Unknown	Unknown	Unknown	Unknown	Unknown	Unknown	Unknown	101000113, 101000166, 101000170, 101000172, 101000173, 101000194	102000001,102000002,102000003,102000004,102000005	103000034	Point	
10001540	10	Lower Colorado-Lavaca	Burnet	12090205	120902050101	10000104	406.88 FT S OF GRANITE MTN TRL AT BACKBONE CREEK, TRIB STREAM B*	LWC	LWC	Constructed						Unknown	Unknown	Unknown	Unknown	Unknown	Unknown	Unknown	Unknown	101000113, 101000166, 101000194	102000001,102000002,102000003,102000004,102000005	103000034	Point	
10001541	10	Lower Colorado-Lavaca	Burnet	12090205	120902050101	10000104	517.25 FT W OF AVE N AT BACKBONE CREEK	LWC	LWC	Constructed						Unknown	Unknown	Unknown	Unknown	Unknown	Unknown	Unknown	Unknown	101000113, 101000166, 101000194	102000001,102000002,102000003,102000004,102000005	103000034	Point	
10001542	10	Lower Colorado-Lavaca	Burnet	12090205	120902050101	10000104	331.81 FT W OF AVE K AT WHITMAN BRANCH	LWC	LWC	Constructed						Unknown	Unknown	Unknown	Unknown	Unknown	Unknown	Unknown	Unknown	101000113, 101000166, 101000170, 101000172, 101000173, 101000194	102000001,102000002,102000003,102000004,102000005	103000034	Point	
10001547	10	Lower Colorado-Lavaca	Burnet	12090205	120902050101	10000104	0.14 MI S OF FM 1431 AT WHITMAN BRANCH, TRIB	LWC	LWC	Constructed						Unknown	Unknown	Unknown	Unknown	Unknown	Unknown	Unknown	Unknown	101000113, 101000166, 101000167, 101000170, 101000172, 101000173, 101000194	102000001,102000002,102000003,102000004,102000005	103000034	Point	
10001548	10	Lower Colorado-Lavaca	Burnet	12090205	120902050101	10000104	113.44 FT S OF 9TH ST AT WHITMAN BRANCH, TRIB	LWC	LWC	Constructed						Unknown	Unknown	Unknown	Unknown	Unknown	Unknown	Unknown	Unknown	101000113, 101000166, 101000167, 101000170, 101000172, 101000173, 101000194	102000001,102000002,102000003,102000004,102000005	103000034	Point	
10001550	10	Lower Colorado-Lavaca	Burnet	12090205	120902050101	10000104	0.15 MI S OF FM 1431 AT WHITMAN BRANCH, TRIB	LWC	LWC	Constructed						Unknown	Unknown	Unknown	Unknown	Unknown	Unknown	Unknown	Unknown	101000113, 101000166, 101000167, 101000170, 101000172, 101000173, 101000194	102000001,102000002,102000003,102000004,102000005	103000034	Point	
10001551	10	Lower Colorado-Lavaca	Burnet	12090205	120902050101	10000104	328.99 FT S OF 4TH ST AT BACKBONE CREEK, TRIB	LWC	LWC	Constructed						Unknown	Unknown	Unknown	Unknown	Unknown	Unknown	Unknown	Unknown	101000113, 101000166, 101000194	102000001,102000002,102000003,102000004,102000005	103000034	Point	
10001554	10	Lower Colorado-Lavaca	Burnet	12090205	120902050101	10000104	227.93 FT SE OF US 281 AT WHITMAN BRANCH, TRIB	LWC	LWC	Constructed						Unknown	Unknown	Unknown	Unknown	Unknown	Unknown	Unknown	Unknown	101000113, 101000166, 101000167, 101000168, 101000170, 101000172, 101000173, 101000194	102000001,102000002,102000003,102000004,102000005	103000034	Point	
10001555	10	Lower Colorado-Lavaca	Burnet	12090205	120902050101	10000104	209.43 FT W OF AVE S AT BACKBONE CREEK, TRIB	LWC	LWC	Constructed						Unknown	Unknown	Unknown	Unknown	Unknown	Unknown	Unknown	Unknown	101000113, 101000166, 101000194	102000001,102000002,102000003,102000004,102000005	103000034	Point	
10001556	10	Lower Colorado-Lavaca	Burnet	12090205	120902050101	10000104	0.37 MI W OF FM 1431/US 281 INTERSECTION AT WHITMAN BRANCH	LWC	LWC	Constructed						Unknown	Unknown	Unknown	Unknown	Unknown	Unknown	Unknown	Unknown	101000113, 101000166, 101000167, 101000170, 101000172, 101000173, 101000194	102000001,102000002,102000003,102000004,102000005	103000034	Point	

Existing Infrastructure ID	RFPG Number	RFPG Name	Counties	HUC8s	HUC12s	Watersheds	Feature Name	Infrastructure Type	Description	Natural or Constructed or Combination	Construction Date	Infrastructure Dimensions					Level of Service (2 year, 10-year, 25-year, 50-year, 100-year, 500-year, Unknown)	Condition (Functional, Non-functional, Unknown)	Condition Description	Deficiency (Deficient, Non-deficient, Unknown)	Deficiency Description	Population Protected by Infrastructure	Owning Entity	Operating Entity	Associated FMEs	Associated FMSs	Associated FMPs	Feature Type
												Diameter (ft)	Height (ft)	Width (ft)	Length (ft)	Area (acre)												
10001557	10	Lower Colorado-Lavaca	Burnet	12090205	120902050101	10000104	0.12 MI S OF FM 1431 AT WHITMAN BRANCH, TRIB	LWC	LWC	Constructed						Unknown	Unknown	Unknown	Unknown	Unknown	Unknown	Unknown	101000113, 101000166, 101000167, 101000170, 101000172, 101000173, 101000194	102000001,102000002,102000003,102000004,102000005	103000034	Point		
10001560	10	Lower Colorado-Lavaca	Burnet	12090205	120902050101	10000104	567.11 FT SE OF AVE N AT WHITMAN BRANCH	LWC	LWC	Constructed						Unknown	Unknown	Unknown	Unknown	Unknown	Unknown	Unknown	101000113, 101000166, 101000167, 101000170, 101000172, 101000173, 101000194	102000001,102000002,102000003,102000004,102000005	103000034	Point		
10001561	10	Lower Colorado-Lavaca	Burnet	12090205	120902050101	10000104	301.33 FT E OF AVE S AT BACKBONE CREEK	LWC	LWC	Constructed						Unknown	Unknown	Unknown	Unknown	Unknown	Unknown	Unknown	101000113, 101000166, 101000174, 101000194	102000001,102000002,102000003,102000004,102000005	103000034	Point		
10001562	10	Lower Colorado-Lavaca	Burnet	12090205	120902050101	10000104	0.14 MI W OF US 281 AT WHITMAN BRANCH	LWC	LWC	Constructed						Unknown	Unknown	Unknown	Unknown	Unknown	Unknown	Unknown	101000032, 101000113, 101000166, 101000167, 101000170, 101000172, 101000173, 101000194	102000001,102000002,102000003,102000004,102000005	103000034	Point		
10001563	10	Lower Colorado-Lavaca	Burnet	12090205	120902050101	10000104	0.21 MI S OF FM 1431 AT BACKBONE CREEK, TRIB	LWC	LWC	Constructed						Unknown	Unknown	Unknown	Unknown	Unknown	Unknown	Unknown	101000113, 101000166, 101000194	102000001,102000002,102000003,102000004,102000005	103000034	Point		
10001564	10	Lower Colorado-Lavaca	Burnet	12090205	120902050101	10000104	181.98 FT W OF AVE U, 0.17 MI S OF FM 1431 AT BACKBONE CREEK, TRIB	LWC	LWC	Constructed						Unknown	Unknown	Unknown	Unknown	Unknown	Unknown	Unknown	101000113, 101000166, 101000194	102000001,102000002,102000003,102000004,102000005	103000034	Point		
10001565	10	Lower Colorado-Lavaca	Burnet	12090205	120902050101	10000104	318.38 FT W OF ARBOR LN AT BACKBONE CREEK	LWC	LWC	Constructed						Unknown	Unknown	Unknown	Unknown	Unknown	Unknown	Unknown	101000113, 101000166, 101000174, 101000194	102000001,102000002,102000003,102000004,102000005	103000034	Point		
10001569	10	Lower Colorado-Lavaca	Burnet	12090205	120902050101	10000104	106.53 FT W OF LACY DR AT BACKBONE CREEK, TRIB	LWC	LWC	Constructed						Unknown	Unknown	Unknown	Unknown	Unknown	Unknown	Unknown	101000113, 101000166, 101000174, 101000194	102000001,102000002,102000003,102000004,102000005	103000034	Point		
10001570	10	Lower Colorado-Lavaca	Burnet	12090205	120902050101	10000104	367.95 MI N OF MARBLE HEIGHTS AT WHITMAN BRANCH	LWC	LWC	Constructed						Unknown	Unknown	Unknown	Unknown	Unknown	Unknown	Unknown	101000032, 101000113, 101000166, 101000167, 101000170, 101000172, 101000173, 101000194	102000001,102000002,102000003,102000004,102000005	103000034	Point		
10001583	10	Lower Colorado-Lavaca	Burnet	12090205	120902050101	10000104	290.71 FT E OF US 281 AT WHITMAN BRANCH	LWC	LWC	Constructed						Unknown	Unknown	Unknown	Unknown	Unknown	Unknown	Unknown	101000032, 101000113, 101000166, 101000167, 101000170, 101000172, 101000173, 101000194	102000001,102000002,102000003,102000004,102000005	103000034	Point		
10001594	10	Lower Colorado-Lavaca	Burnet	12090205	120902050101	10000104	0.12 MI W OF CR 124 AT DRY BRANCH	LWC	LWC	Constructed						Unknown	Unknown	Unknown	Unknown	Unknown	Unknown	Unknown	101000113, 101000166, 101000169, 101000174, 101000194	102000001,102000002,102000003,102000004,102000005		Point		
10001598	10	Lower Colorado-Lavaca	Burnet	12090205	120902050106	10000366	1.87 MI E OF US 281 AT HAMILTON CREEK, TRIB	LWC	LWC	Constructed						Unknown	Unknown	Unknown	Unknown	Unknown	Unknown	Unknown	101000113, 101000194	102000001,102000002,102000003,102000004,102000005		Point		
10001603	10	Lower Colorado-Lavaca	Burnet	12090205	120902050106	10000366	2.12 MI E OF US 281 AT HAMILTON CREEK, TRIB	LWC	LWC	Constructed						Unknown	Unknown	Unknown	Unknown	Unknown	Unknown	Unknown	101000113, 101000194	102000001,102000002,102000003,102000004,102000005		Point		
10001606	10	Lower Colorado-Lavaca	Burnet	12090205	120902050106	10000366	BETWEEN MORMON MILLS RD AND TURNER PASS AT HAMILTON CREEK	LWC	LWC	Constructed						Unknown	Unknown	Unknown	Unknown	Unknown	Unknown	Unknown	101000113, 101000194	102000001,102000002,102000003,102000004,102000005		Point		
10001611	10	Lower Colorado-Lavaca	Burnet	12090205	120902050106	10000366	0.70 MI N OF CR 341 AT HAMILTON CREEK	LWC	LWC	Constructed						Unknown	Unknown	Unknown	Unknown	Unknown	Unknown	Unknown	101000113, 101000194	102000001,102000002,102000003,102000004,102000005		Point		
10001625	10	Lower Colorado-Lavaca	Burnet	12090205	120902050101	10000104	0.49 MI SOUTHEAST OF LOS ENCINOS DR AT BACKBONE CREEK	LWC	LWC	Constructed						Unknown	Unknown	Unknown	Unknown	Unknown	Unknown	Unknown	101000113, 101000166, 101000169, 101000174, 101000194	102000001,102000002,102000003,102000004,102000005		Point		

Existing Infrastructure ID	RFGP Number	RFGP Name	Counties	HUC8s	HUC12s	Watersheds	Feature Name	Infrastructure Type	Description	Natural or Constructed or Combination	Construction Date	Infrastructure Dimensions					Level of Service (2-year, 10-year, 25-year, 50-year, 100-year, 500-year, Unknown)	Condition (Functional, Non-functional, Unknown)	Condition Description	Deficiency (Deficient, Non-deficient, Unknown)	Deficiency Description	Population Protected by Infrastructure	Owning Entity	Operating Entity	Associated FMEs	Associated FMSs	Associated FMPs	Feature Type	
												Diameter (ft)	Height (ft)	Width (ft)	Length (ft)	Area (acre)													
10001628	10	Lower Colorado-Lavaca	Burnet	12090205	120902050101	10000104	0.07 MI W OF CR 121 AT COLDSRING CREEK, TRIB	LWC	LWC	Constructed						Unknown	Unknown	Unknown	Unknown	Unknown	Unknown	Unknown	Unknown	Unknown	101000113, 101000166, 101000169, 101000174, 101000194	102000001,102000002,102000003,102000004,102000005		Point	
10001631	10	Lower Colorado-Lavaca	Burnet	12090205	120902050101	10000104	0.7 MI W OF US 281 AT COLDSRING CREEK, TRIB	LWC	LWC	Constructed						Unknown	Unknown	Unknown	Unknown	Unknown	Unknown	Unknown	Unknown	Unknown	101000113, 101000166, 101000169, 101000174, 101000194	102000001,102000002,102000003,102000004,102000005		Point	
10001651	10	Lower Colorado-Lavaca	Burnet	12090205	120902050104	10000354	1.93 MI E OF US 281 AT HAMILTON CREEK	LWC	LWC	Constructed						Unknown	Unknown	Unknown	Unknown	Unknown	Unknown	Unknown	Unknown	Unknown	101000113, 101000194	102000001,102000002,102000003,102000004,102000005		Point	
10001655	10	Lower Colorado-Lavaca	Burnet	12090205	120902050105	10000274	0.37 MI N OF CR 335 AT HAIRSTON CREEK	LWC	LWC	Constructed						Unknown	Unknown	Unknown	Unknown	Unknown	Unknown	Unknown	Unknown	Unknown	101000113, 101000194	102000001,102000002,102000003,102000004,102000005		Point	
10001656	10	Lower Colorado-Lavaca	Burnet	12090205	120902050105	10000274	1.3 MI NE OF INTERSECTION WITH CR 340 AT HAIRSTON CREEK, TRIB	LWC	LWC	Constructed						Unknown	Unknown	Unknown	Unknown	Unknown	Unknown	Unknown	Unknown	Unknown	101000113, 101000194	102000001,102000002,102000003,102000004,102000005		Point	
10001661	10	Lower Colorado-Lavaca	Burnet	12090205	120902050105	10000274	0.62 MI NE OF CR 335 AT HAIRSTON CREEK	LWC	LWC	Constructed						Unknown	Unknown	Unknown	Unknown	Unknown	Unknown	Unknown	Unknown	Unknown	101000113, 101000194	102000001,102000002,102000003,102000004,102000005		Point	
10001668	10	Lower Colorado-Lavaca	Burnet	12090201	120902010402	10000082	0.83 MI S OF PARK RD 4 W AND PARK RD 4 S AT WILLIAMS CREEK	LWC	LWC	Constructed						Unknown	Unknown	Unknown	Unknown	Unknown	Unknown	Unknown	Unknown	Unknown	101000113, 101000194	102000001,102000002,102000003,102000004,102000005		Point	
10001699	10	Lower Colorado-Lavaca	Burnet	12090205	120902050104	10000354	0.38 MI N OF CR 340C AT HAMILTON CREEK, TRIB	LWC	LWC	Constructed						Unknown	Unknown	Unknown	Unknown	Unknown	Unknown	Unknown	Unknown	Unknown	101000113, 101000194	102000001,102000002,102000003,102000004,102000005		Point	
10001704	10	Lower Colorado-Lavaca	Burnet	12090205	120902050104	10000354	BETWEEN CR 340B AND MORMON MILLS RD AT HAMILTON CREEK	LWC	LWC	Constructed						Unknown	Unknown	Unknown	Unknown	Unknown	Unknown	Unknown	Unknown	Unknown	101000113, 101000194	102000001,102000002,102000003,102000004,102000005		Point	
10001735	10	Lower Colorado-Lavaca	Burnet	12090205	120902050104	10000354	BETWEEN VALLEY AND WILLOW AT HAYNIE BRANCH	LWC	LWC	Constructed						Unknown	Unknown	Unknown	Unknown	Unknown	Unknown	Unknown	Unknown	Unknown	101000113, 101000138, 101000194	102000001,102000002,102000003,102000004,102000005		Point	
10001739	10	Lower Colorado-Lavaca	Burnet	12090205	120902050104	10000354	BETWEEN MARBLE AND LEAGUE AT HAYNIE BRANCH	LWC	LWC	Constructed						Unknown	Unknown	Unknown	Unknown	Unknown	Unknown	Unknown	Unknown	Unknown	101000113, 101000138, 101000194	102000001,102000002,102000003,102000004,102000005		Point	
10001741	10	Lower Colorado-Lavaca	Burnet	12090205	120902050104	10000354	BETWEEN RHOMBERG AND HILL AT HAYNIE BRANCH	LWC	LWC	Constructed						Unknown	Unknown	Unknown	Unknown	Unknown	Unknown	Unknown	Unknown	Unknown	101000113, 101000138, 101000194	102000001,102000002,102000003,102000004,102000005		Point	
10001743	10	Lower Colorado-Lavaca	Burnet	12090205	120902050104	10000354	N OF THE INTERSECTION WITH KERR ST AT DAUGHERTY BRANCH	LWC	LWC	Constructed						Unknown	Unknown	Unknown	Unknown	Unknown	Unknown	Unknown	Unknown	Unknown	101000113, 101000138, 101000194	102000001,102000002,102000003,102000004,102000005		Point	
10001746	10	Lower Colorado-Lavaca	Burnet	12090201	120902010401	10000075	0.16 MI S OF CR 29 AT SPRING CREEK	LWC	LWC	Constructed						Unknown	Unknown	Unknown	Unknown	Unknown	Unknown	Unknown	Unknown	Unknown	101000113, 101000194	102000001,102000002,102000003,102000004,102000005		Point	
10001748	10	Lower Colorado-Lavaca	Burnet	12090205	120902050104	10000354	S OF INTERSECTION WITH TATE AT DAUGHERTY BRANCH	LWC	LWC	Constructed						Unknown	Unknown	Unknown	Unknown	Unknown	Unknown	Unknown	Unknown	Unknown	101000113, 101000138, 101000194	102000001,102000002,102000003,102000004,102000005		Point	
10001749	10	Lower Colorado-Lavaca	Burnet	12090205	120902050104	10000354	NORTH OF TATE ST AT DAUGHERTY BRANCH	LWC	LWC	Constructed						Unknown	Unknown	Unknown	Unknown	Unknown	Unknown	Unknown	Unknown	Unknown	101000113, 101000138, 101000194	102000001,102000002,102000003,102000004,102000005		Point	
10001750	10	Lower Colorado-Lavaca	Burnet	12090205	120902050104	10000354	N OF INTERSECTION WITH TATE AT DAUGHERTY BRANCH	LWC	LWC	Constructed						Unknown	Unknown	Unknown	Unknown	Unknown	Unknown	Unknown	Unknown	Unknown	101000113, 101000138, 101000194	102000001,102000002,102000003,102000004,102000005		Point	
10001754	10	Lower Colorado-Lavaca	Burnet	12090205	120902050104	10000354	BETWEEN TATE AND FM 963 AT DAUGHERTY BRANCH	LWC	LWC	Constructed						Unknown	Unknown	Unknown	Unknown	Unknown	Unknown	Unknown	Unknown	Unknown	101000113, 101000138, 101000194	102000001,102000002,102000003,102000004,102000005		Point	
10001755	10	Lower Colorado-Lavaca	Burnet	12090205	120902050104	10000354	N OF TAGGARD ST AT HAMILTON CREEK	LWC	LWC	Constructed						Unknown	Unknown	Unknown	Unknown	Unknown	Unknown	Unknown	Unknown	Unknown	101000113, 101000138, 101000194	102000001,102000002,102000003,102000004,102000005		Point	
10001770	10	Lower Colorado-Lavaca	Burnet	12090205	120902050104	10000354	BETWEEN SHELburn VALLEY AND SAN SABA RD AT HAMILTON CREEK	LWC	LWC	Constructed						Unknown	Unknown	Unknown	Unknown	Unknown	Unknown	Unknown	Unknown	Unknown	101000113, 101000194	102000001,102000002,102000003,102000004,102000005		Point	
10003396	10	Lower Colorado-Lavaca	Burnet	12090205,12090201	120902010403,120902010402,120902050101	10000010,10000082,10000104	Longhorn Cavern Sp	Other	Park	Natural						Unknown	Unknown	Unknown	Unknown	Unknown	Unknown	Unknown	Unknown	State Park	Unknown	101000113, 101000166, 101000169, 101000174, 101000194	102000001,102000002,102000003,102000004,102000005		Polygon
10003406	10	Lower Colorado-Lavaca	Burnet	12090201	120902010401,120902010402	10000075,10000082	Inks Lake Sp	Other	Park	Natural						Unknown	Unknown	Unknown	Unknown	Unknown	Unknown	Unknown	Unknown	State Park	Unknown	101000113, 101000194	102000001,102000002,102000003,102000004,102000005		Polygon

Existing Infrastructure ID	RFPG Number	RFPG Name	Counties	HUC8s	HUC12s	Watersheds	Feature Name	Infrastructure Type	Description	Natural or Constructed or Combination	Construction Date	Infrastructure Dimensions					Level of Service (2 year, 10-year, 25-year, 50-year, 100-year, 500-year, Unknown)	Condition (Functional, Non-functional, Unknown)	Condition Description	Deficiency (Deficient, Non-deficient, Unknown)	Deficiency Description	Population Protected by Infrastructure	Owning Entity	Operating Entity	Associated FMEs	Associated FMSs	Associated FMPs	Feature Type
												Diameter (ft)	Height (ft)	Width (ft)	Length (ft)	Area (acre)												
10008974	10	Lower Colorado-Lavaca	Burnet	12090205	120902050106	10000366	PFO1A	Wetland	Freshwater Forested/Shrub Wetland	Natural						Unknown	Unknown	Unknown	Unknown	Unknown		Unknown	Unknown	101000113, 101000194	102000001,102000002,102000003,102000004,102000005		Polygon	
10008975	10	Lower Colorado-Lavaca	Burnet	12090205	120902050101	10000104	PFO1A	Wetland	Freshwater Forested/Shrub Wetland	Natural						Unknown	Unknown	Unknown	Unknown	Unknown		Unknown	Unknown	101000032, 101000116, 101000113, 101000166, 101000167, 101000170, 101000194	102000001,102000002,102000003,102000004,102000005	103000034	Polygon	
10008976	10	Lower Colorado-Lavaca	Burnet	12090205	120902050106	10000366	PFO1A	Wetland	Freshwater Forested/Shrub Wetland	Natural						Unknown	Unknown	Unknown	Unknown	Unknown		Unknown	Unknown	101000113, 101000194	102000001,102000002,102000003,102000004,102000005		Polygon	
10008977	10	Lower Colorado-Lavaca	Burnet	12090205	120902050106	10000366	PFO1A	Wetland	Freshwater Forested/Shrub Wetland	Natural						Unknown	Unknown	Unknown	Unknown	Unknown		Unknown	Unknown	101000113, 101000194	102000001,102000002,102000003,102000004,102000005		Polygon	
10008978	10	Lower Colorado-Lavaca	Burnet	12090205	120902050106	10000366	PSS1A	Wetland	Freshwater Forested/Shrub Wetland	Natural						Unknown	Unknown	Unknown	Unknown	Unknown		Unknown	Unknown	101000113, 101000194	102000001,102000002,102000003,102000004,102000005		Polygon	
10008979	10	Lower Colorado-Lavaca	Burnet	12090205	120902050106	10000366	PSS1Fh	Wetland	Freshwater Forested/Shrub Wetland	Natural						Unknown	Unknown	Unknown	Unknown	Unknown		Unknown	Unknown	101000113, 101000194	102000001,102000002,102000003,102000004,102000005		Polygon	
10008980	10	Lower Colorado-Lavaca	Burnet	12090205	120902050106	10000366	PEM1A	Wetland	Freshwater Emergent Wetland	Natural						Unknown	Unknown	Unknown	Unknown	Unknown		Unknown	Unknown	101000113, 101000194	102000001,102000002,102000003,102000004,102000005		Polygon	
10008981	10	Lower Colorado-Lavaca	Burnet	12090205	120902050101	10000104	PEM1A	Wetland	Freshwater Emergent Wetland	Natural						Unknown	Unknown	Unknown	Unknown	Unknown		Unknown	Unknown	101000113, 101000166, 101000169, 101000174, 101000194	102000001,102000002,102000003,102000004,102000005		Polygon	
10008982	10	Lower Colorado-Lavaca	Burnet	12090205	120902050101	10000104	PEM1A	Wetland	Freshwater Emergent Wetland	Natural						Unknown	Unknown	Unknown	Unknown	Unknown		Unknown	Unknown	101000113, 101000166, 101000169, 101000174, 101000194	102000001,102000002,102000003,102000004,102000005		Polygon	
10008983	10	Lower Colorado-Lavaca	Burnet	12090205	120902050101	10000104	PEM1A	Wetland	Freshwater Emergent Wetland	Natural						Unknown	Unknown	Unknown	Unknown	Unknown		Unknown	Unknown	101000113, 101000166, 101000169, 101000174, 101000194	102000001,102000002,102000003,102000004,102000005		Polygon	
10008984	10	Lower Colorado-Lavaca	Burnet	12090205	120902050101	10000104	PEM1A	Wetland	Freshwater Emergent Wetland	Natural						Unknown	Unknown	Unknown	Unknown	Unknown		Unknown	Unknown	101000113, 101000166, 101000169, 101000174, 101000194	102000001,102000002,102000003,102000004,102000005		Polygon	
10008985	10	Lower Colorado-Lavaca	Burnet	12090205	120902050101	10000104	PEM1C	Wetland	Freshwater Emergent Wetland	Natural						Unknown	Unknown	Unknown	Unknown	Unknown		Unknown	Unknown	101000113, 101000166, 101000169, 101000174, 101000194	102000001,102000002,102000003,102000004,102000005		Polygon	
10008986	10	Lower Colorado-Lavaca	Burnet	12090205	120902050101	10000104	PEM1Ch	Wetland	Freshwater Emergent Wetland	Natural						Unknown	Unknown	Unknown	Unknown	Unknown		Unknown	Unknown	101000113, 101000166, 101000169, 101000174, 101000194	102000001,102000002,102000003,102000004,102000005		Polygon	
10008987	10	Lower Colorado-Lavaca	Burnet	12090205	120902050101	10000104	PEM1Ch	Wetland	Freshwater Emergent Wetland	Natural						Unknown	Unknown	Unknown	Unknown	Unknown		Unknown	Unknown	101000113, 101000166, 101000169, 101000174, 101000194	102000001,102000002,102000003,102000004,102000005		Polygon	
10008988	10	Lower Colorado-Lavaca	Burnet	12090205	120902050101	10000104	PEM1Ch	Wetland	Freshwater Emergent Wetland	Natural						Unknown	Unknown	Unknown	Unknown	Unknown		Unknown	Unknown	101000113, 101000166, 101000169, 101000174, 101000194	102000001,102000002,102000003,102000004,102000005		Polygon	
10008989	10	Lower Colorado-Lavaca	Burnet	12090205	120902050101	10000104	PEM1Ch	Wetland	Freshwater Emergent Wetland	Natural						Unknown	Unknown	Unknown	Unknown	Unknown		Unknown	Unknown	101000113, 101000166, 101000169, 101000174, 101000194	102000001,102000002,102000003,102000004,102000005		Polygon	
10008990	10	Lower Colorado-Lavaca	Burnet	12090205	120902050101	10000104	PEM1Ch	Wetland	Freshwater Emergent Wetland	Natural						Unknown	Unknown	Unknown	Unknown	Unknown		Unknown	Unknown	101000113, 101000166, 101000169, 101000174, 101000194	102000001,102000002,102000003,102000004,102000005		Polygon	
10008991	10	Lower Colorado-Lavaca	Burnet	12090205	120902050101	10000104	PEM1Fh	Wetland	Freshwater Emergent Wetland	Natural						Unknown	Unknown	Unknown	Unknown	Unknown		Unknown	Unknown	101000113, 101000166, 101000169, 101000174, 101000194	102000001,102000002,102000003,102000004,102000005		Polygon	
10008992	10	Lower Colorado-Lavaca	Burnet	12090205	120902050101	10000104	PFO1A	Wetland	Freshwater Forested/Shrub Wetland	Natural						Unknown	Unknown	Unknown	Unknown	Unknown		Unknown	Unknown	101000113, 101000166, 101000169, 101000174, 101000194	102000001,102000002,102000003,102000004,102000005		Polygon	
10008993	10	Lower Colorado-Lavaca	Burnet	12090205	120902050101	10000104	PFO1A	Wetland	Freshwater Forested/Shrub Wetland	Natural						Unknown	Unknown	Unknown	Unknown	Unknown		Unknown	Unknown	101000113, 101000166, 101000169, 101000174, 101000194	102000001,102000002,102000003,102000004,102000005		Polygon	

Existing Infrastructure ID	RFGP Number	RFGP Name	Counties	HUC8s	HUC12s	Watersheds	Feature Name	Infrastructure Type	Description	Natural or Constructed or Combination	Construction Date	Infrastructure Dimensions					Level of Service (2-year, 10-year, 25-year, 50-year, 100-year, 500-year, Unknown)	Condition (Functional, Non-functional, Unknown)	Condition Description	Deficiency (Deficient, Non-deficient, Unknown)	Deficiency Description	Population Protected by Infrastructure	Owning Entity	Operating Entity	Associated FMEs	Associated FMSs	Associated FMPs	Feature Type
												Diameter (ft)	Height (ft)	Width (ft)	Length (ft)	Area (acre)												
10008994	10	Lower Colorado-Lavaca	Burnet	12090205	120902050101	10000104	PFO1A	Wetland	Freshwater Forested/Shrub Wetland	Natural						Unknown	Unknown	Unknown	Unknown	Unknown	Unknown	Unknown	Unknown	101000113, 101000166, 101000169, 101000174, 101000194	102000001,102000002,102000003,102000004,102000005		Polygon	
10008995	10	Lower Colorado-Lavaca	Burnet	12090205	120902050101	10000104	PFO1A	Wetland	Freshwater Forested/Shrub Wetland	Natural						Unknown	Unknown	Unknown	Unknown	Unknown	Unknown	Unknown	Unknown	101000113, 101000166, 101000169, 101000174, 101000194	102000001,102000002,102000003,102000004,102000005		Polygon	
10008996	10	Lower Colorado-Lavaca	Burnet	12090205	120902050101	10000104	PFO1A	Wetland	Freshwater Forested/Shrub Wetland	Natural						Unknown	Unknown	Unknown	Unknown	Unknown	Unknown	Unknown	Unknown	101000113, 101000166, 101000169, 101000174, 101000194	102000001,102000002,102000003,102000004,102000005		Polygon	
10008997	10	Lower Colorado-Lavaca	Burnet	12090205	120902050101	10000104	PFO1A	Wetland	Freshwater Forested/Shrub Wetland	Natural						Unknown	Unknown	Unknown	Unknown	Unknown	Unknown	Unknown	Unknown	101000113, 101000166, 101000169, 101000174, 101000194	102000001,102000002,102000003,102000004,102000005		Polygon	
10008998	10	Lower Colorado-Lavaca	Burnet	12090205	120902050101	10000104	PSS1A	Wetland	Freshwater Forested/Shrub Wetland	Natural						Unknown	Unknown	Unknown	Unknown	Unknown	Unknown	Unknown	Unknown	101000113, 101000166, 101000169, 101000174, 101000194	102000001,102000002,102000003,102000004,102000005		Polygon	
10008999	10	Lower Colorado-Lavaca	Burnet	12090205	120902050101	10000104	PSS1Ch	Wetland	Freshwater Forested/Shrub Wetland	Natural						Unknown	Unknown	Unknown	Unknown	Unknown	Unknown	Unknown	Unknown	101000113, 101000166, 101000169, 101000174, 101000194	102000001,102000002,102000003,102000004,102000005		Polygon	
10009000	10	Lower Colorado-Lavaca	Burnet	12090205	120902050101	10000104	PEM1A	Wetland	Freshwater Emergent Wetland	Natural						Unknown	Unknown	Unknown	Unknown	Unknown	Unknown	Unknown	Unknown	101000113, 101000166, 101000169, 101000174, 101000194	102000001,102000002,102000003,102000004,102000005		Polygon	
10009001	10	Lower Colorado-Lavaca	Burnet	12090205	120902050101	10000104	PEM1C	Wetland	Freshwater Emergent Wetland	Natural						Unknown	Unknown	Unknown	Unknown	Unknown	Unknown	Unknown	Unknown	101000113, 101000166, 101000169, 101000174, 101000194	102000001,102000002,102000003,102000004,102000005		Polygon	
10009002	10	Lower Colorado-Lavaca	Burnet	12090205	120902050101	10000104	PEM1C	Wetland	Freshwater Emergent Wetland	Natural						Unknown	Unknown	Unknown	Unknown	Unknown	Unknown	Unknown	Unknown	101000113, 101000166, 101000169, 101000174, 101000194	102000001,102000002,102000003,102000004,102000005		Polygon	
10009003	10	Lower Colorado-Lavaca	Burnet	12090205	120902050101	10000104	PEM1C	Wetland	Freshwater Emergent Wetland	Natural						Unknown	Unknown	Unknown	Unknown	Unknown	Unknown	Unknown	Unknown	101000113, 101000166, 101000169, 101000174, 101000194	102000001,102000002,102000003,102000004,102000005		Polygon	
10009004	10	Lower Colorado-Lavaca	Burnet	12090205	120902050101	10000104	PEM1C	Wetland	Freshwater Emergent Wetland	Natural						Unknown	Unknown	Unknown	Unknown	Unknown	Unknown	Unknown	Unknown	101000113, 101000166, 101000169, 101000174, 101000194	102000001,102000002,102000003,102000004,102000005		Polygon	
10009005	10	Lower Colorado-Lavaca	Burnet	12090205	120902050101	10000104	PEM1Ch	Wetland	Freshwater Emergent Wetland	Natural						Unknown	Unknown	Unknown	Unknown	Unknown	Unknown	Unknown	Unknown	101000032, 101000116, 101000113, 101000166, 101000170, 101000194	102000001,102000002,102000003,102000004,102000005	103000034	Polygon	
10009006	10	Lower Colorado-Lavaca	Burnet	12090205	120902050101	10000104	PEM1Ch	Wetland	Freshwater Emergent Wetland	Natural						Unknown	Unknown	Unknown	Unknown	Unknown	Unknown	Unknown	Unknown	101000116, 101000113, 101000166, 101000194	102000001,102000002,102000003,102000004,102000005	103000034	Polygon	
10009007	10	Lower Colorado-Lavaca	Burnet	12090205	120902050101	10000104	PEM1Ch	Wetland	Freshwater Emergent Wetland	Natural						Unknown	Unknown	Unknown	Unknown	Unknown	Unknown	Unknown	Unknown	101000113, 101000166, 101000174, 101000194	102000001,102000002,102000003,102000004,102000005		Polygon	
10009008	10	Lower Colorado-Lavaca	Burnet	12090205	120902050101	10000104	PEM1Ch	Wetland	Freshwater Emergent Wetland	Natural						Unknown	Unknown	Unknown	Unknown	Unknown	Unknown	Unknown	Unknown	101000032, 101000116, 101000113, 101000165, 101000166, 101000167, 101000170, 101000194	102000001,102000002,102000003,102000004,102000005	103000034	Polygon	
10009009	10	Lower Colorado-Lavaca	Burnet	12090205	120902050101	10000104	PEM1Ch	Wetland	Freshwater Emergent Wetland	Natural						Unknown	Unknown	Unknown	Unknown	Unknown	Unknown	Unknown	Unknown	101000113, 101000166, 101000174, 101000194	102000001,102000002,102000003,102000004,102000005		Polygon	

TABLE 1: EXISTING FLOOD INFRASTRUCTURE

Existing Infrastructure ID	RFGP Number	RFGP Name	Counties	HUC8s	HUC12s	Watersheds	Feature Name	Infrastructure Type	Description	Natural or Constructed or Combination	Construction Date	Infrastructure Dimensions					Level of Service (2 year, 10-year, 25-year, 50-year, 100-year, 500-year, Unknown)	Condition (Functional, Non-functional, Unknown)	Condition Description	Deficiency (Deficient, Non-deficient, Unknown)	Deficiency Description	Population Protected by Infrastructure	Owning Entity	Operating Entity	Associated FMEs	Associated FMSs	Associated FMPs	Feature Type
												Diameter (ft)	Height (ft)	Width (ft)	Length (ft)	Area (acre)												
10009010	10	Lower Colorado-Lavaca	Burnet	12090205	120902050101	10000104	PEM1Fh	Wetland	Freshwater Emergent Wetland	Natural						Unknown	Unknown	Unknown	Unknown	Unknown	Unknown	Unknown	Unknown	Unknown	101000032, 101000113, 101000166, 101000167, 101000170, 101000172, 101000173, 101000194	102000001,102000002,102000003,102000004,102000005	103000034	Polygon
10009011	10	Lower Colorado-Lavaca	Burnet	12090205	120902050101	10000104	PFO1A	Wetland	Freshwater Forested/Shrub Wetland	Natural						Unknown	Unknown	Unknown	Unknown	Unknown	Unknown	Unknown	Unknown	Unknown	101000032, 101000116, 101000113, 101000166, 101000167, 101000170, 101000194	102000001,102000002,102000003,102000004,102000005	103000034	Polygon
10009012	10	Lower Colorado-Lavaca	Burnet	12090205	120902050101	10000104	PFO1A	Wetland	Freshwater Forested/Shrub Wetland	Natural						Unknown	Unknown	Unknown	Unknown	Unknown	Unknown	Unknown	Unknown	Unknown	101000113, 101000166, 101000169, 101000174, 101000194	102000001,102000002,102000003,102000004,102000005		Polygon
10009013	10	Lower Colorado-Lavaca	Burnet	12090205	120902050101	10000104	PFO1A	Wetland	Freshwater Forested/Shrub Wetland	Natural						Unknown	Unknown	Unknown	Unknown	Unknown	Unknown	Unknown	Unknown	Unknown	101000032, 101000116, 101000113, 101000166, 101000167, 101000170, 101000194	102000001,102000002,102000003,102000004,102000005	103000034	Polygon
10009014	10	Lower Colorado-Lavaca	Burnet	12090205	120902050101	10000104	PFO1A	Wetland	Freshwater Forested/Shrub Wetland	Natural						Unknown	Unknown	Unknown	Unknown	Unknown	Unknown	Unknown	Unknown	Unknown	101000113, 101000166, 101000174, 101000194	102000001,102000002,102000003,102000004,102000005		Polygon
10009015	10	Lower Colorado-Lavaca	Burnet	12090205	120902050101	10000104	PFO1A	Wetland	Freshwater Forested/Shrub Wetland	Natural						Unknown	Unknown	Unknown	Unknown	Unknown	Unknown	Unknown	Unknown	Unknown	101000032, 101000116, 101000113, 101000165, 101000166, 101000167, 101000170, 101000194	102000001,102000002,102000003,102000004,102000005	103000034	Polygon
10009016	10	Lower Colorado-Lavaca	Burnet	12090205	120902050101	10000104	PFO1A	Wetland	Freshwater Forested/Shrub Wetland	Natural						Unknown	Unknown	Unknown	Unknown	Unknown	Unknown	Unknown	Unknown	Unknown	101000113, 101000166, 101000169, 101000174, 101000194	102000001,102000002,102000003,102000004,102000005		Polygon
10009017	10	Lower Colorado-Lavaca	Burnet	12090205	120902050101	10000104	PFO1A	Wetland	Freshwater Forested/Shrub Wetland	Natural						Unknown	Unknown	Unknown	Unknown	Unknown	Unknown	Unknown	Unknown	Unknown	101000113, 101000166, 101000169, 101000174, 101000194	102000001,102000002,102000003,102000004,102000005		Polygon
10009018	10	Lower Colorado-Lavaca	Burnet	12090205	120902050101	10000104	PFO1C	Wetland	Freshwater Forested/Shrub Wetland	Natural						Unknown	Unknown	Unknown	Unknown	Unknown	Unknown	Unknown	Unknown	Unknown	101000113, 101000166, 101000169, 101000174, 101000194	102000001,102000002,102000003,102000004,102000005		Polygon
10009019	10	Lower Colorado-Lavaca	Burnet	12090205	120902050101	10000104	PSS1A	Wetland	Freshwater Forested/Shrub Wetland	Natural						Unknown	Unknown	Unknown	Unknown	Unknown	Unknown	Unknown	Unknown	Unknown	101000113, 101000166, 101000169, 101000174, 101000194	102000001,102000002,102000003,102000004,102000005		Polygon
10009020	10	Lower Colorado-Lavaca	Burnet	12090205	120902050101	10000104	PEM1A	Wetland	Freshwater Emergent Wetland	Natural						Unknown	Unknown	Unknown	Unknown	Unknown	Unknown	Unknown	Unknown	Unknown	101000032, 101000113, 101000166, 101000167, 101000170, 101000172, 101000173, 101000194	102000001,102000002,102000003,102000004,102000005	103000034	Polygon
10009021	10	Lower Colorado-Lavaca	Burnet	12090205	120902050101	10000104	PEM1A	Wetland	Freshwater Emergent Wetland	Natural						Unknown	Unknown	Unknown	Unknown	Unknown	Unknown	Unknown	Unknown	Unknown	101000113, 101000166, 101000169, 101000174, 101000194	102000001,102000002,102000003,102000004,102000005		Polygon
10009022	10	Lower Colorado-Lavaca	Burnet	12090205	120902050101	10000104	PEM1A	Wetland	Freshwater Emergent Wetland	Natural						Unknown	Unknown	Unknown	Unknown	Unknown	Unknown	Unknown	Unknown	Unknown	101000113, 101000166, 101000169, 101000174, 101000194	102000001,102000002,102000003,102000004,102000005		Polygon
10009023	10	Lower Colorado-Lavaca	Burnet	12090205	120902050101	10000104	PEM1C	Wetland	Freshwater Emergent Wetland	Natural						Unknown	Unknown	Unknown	Unknown	Unknown	Unknown	Unknown	Unknown	Unknown	101000113, 101000166, 101000194	102000001,102000002,102000003,102000004,102000005		Polygon

TABLE 1: EXISTING FLOOD INFRASTRUCTURE

Existing Infrastructure ID	RFPG Number	RFPG Name	Counties	HUC8s	HUC12s	Watersheds	Feature Name	Infrastructure Type	Description	Natural or Constructed or Combination	Construction Date	Infrastructure Dimensions					Level of Service (2 year, 10-year, 25-year, 50-year, 100-year, 500-year, Unknown)	Condition (Functional, Non-functional, Unknown)	Condition Description	Deficiency (Deficient, Non-deficient, Unknown)	Deficiency Description	Population Protected by Infrastructure	Owning Entity	Operating Entity	Associated FMEs	Associated FMSs	Associated FMPs	Feature Type
												Diameter (ft)	Height (ft)	Width (ft)	Length (ft)	Area (acre)												
10009024	10	Lower Colorado-Lavaca	Burnet	12090205	120902050101	10000104	PEM1Ch	Wetland	Freshwater Emergent Wetland	Natural						Unknown	Unknown	Unknown	Unknown	Unknown		Unknown	Unknown	101000113, 101000166, 101000167, 101000168, 101000170, 101000172, 101000173, 101000194	102000001,102000002,102000003,102000004,102000005	103000034	Polygon	
10009025	10	Lower Colorado-Lavaca	Burnet	12090205	120902050101	10000104	PEM1F	Wetland	Freshwater Emergent Wetland	Natural						Unknown	Unknown	Unknown	Unknown	Unknown		Unknown	Unknown	101000113, 101000166, 101000194	102000001,102000002,102000003,102000004,102000005	103000034	Polygon	
10009026	10	Lower Colorado-Lavaca	Burnet	12090205	120902050101	10000104	PEM1Fh	Wetland	Freshwater Emergent Wetland	Natural						Unknown	Unknown	Unknown	Unknown	Unknown		Unknown	Unknown	101000113, 101000166, 101000194	102000001,102000002,102000003,102000004,102000005		Polygon	
10009027	10	Lower Colorado-Lavaca	Burnet	12090205	120902050101	10000104	PFO1A	Wetland	Freshwater Forested/Shrub Wetland	Natural						Unknown	Unknown	Unknown	Unknown	Unknown		Unknown	Unknown	101000113, 101000166, 101000194	102000001,102000002,102000003,102000004,102000005	103000034	Polygon	
10009028	10	Lower Colorado-Lavaca	Burnet	12090205	120902050101	10000104	PFO1A	Wetland	Freshwater Forested/Shrub Wetland	Natural						Unknown	Unknown	Unknown	Unknown	Unknown		Unknown	Unknown	101000113, 101000166, 101000194	102000001,102000002,102000003,102000004,102000005	103000034	Polygon	
10009029	10	Lower Colorado-Lavaca	Burnet	12090205	120902050101	10000104	PFO1A	Wetland	Freshwater Forested/Shrub Wetland	Natural						Unknown	Unknown	Unknown	Unknown	Unknown		Unknown	Unknown	101000113, 101000166, 101000167, 101000168, 101000170, 101000172, 101000173, 101000194	102000001,102000002,102000003,102000004,102000005	103000034	Polygon	
10009030	10	Lower Colorado-Lavaca	Burnet	12090205	120902050101	10000104	PFO1A	Wetland	Freshwater Forested/Shrub Wetland	Natural						Unknown	Unknown	Unknown	Unknown	Unknown		Unknown	Unknown	101000113, 101000166, 101000174, 101000194	102000001,102000002,102000003,102000004,102000005	103000034	Polygon	
10009031	10	Lower Colorado-Lavaca	Burnet	12090205	120902050101	10000104	PFO1A	Wetland	Freshwater Forested/Shrub Wetland	Natural						Unknown	Unknown	Unknown	Unknown	Unknown		Unknown	Unknown	101000113, 101000166, 101000169, 101000174, 101000194	102000001,102000002,102000003,102000004,102000005		Polygon	
10009032	10	Lower Colorado-Lavaca	Burnet	12090205	120902050101	10000104	PFO1A	Wetland	Freshwater Forested/Shrub Wetland	Natural						Unknown	Unknown	Unknown	Unknown	Unknown		Unknown	Unknown	101000113, 101000166, 101000169, 101000174, 101000194	102000001,102000002,102000003,102000004,102000005		Polygon	
10009033	10	Lower Colorado-Lavaca	Burnet	12090205	120902050101	10000104	PFO1A	Wetland	Freshwater Forested/Shrub Wetland	Natural						Unknown	Unknown	Unknown	Unknown	Unknown		Unknown	Unknown	101000032, 101000113, 101000166, 101000167, 101000170, 101000172, 101000173, 101000194	102000001,102000002,102000003,102000004,102000005	103000034	Polygon	
10009034	10	Lower Colorado-Lavaca	Burnet	12090205	120902050101	10000104	PFO1A	Wetland	Freshwater Forested/Shrub Wetland	Natural						Unknown	Unknown	Unknown	Unknown	Unknown		Unknown	Unknown	101000113, 101000166, 101000174, 101000194	102000001,102000002,102000003,102000004,102000005	103000034	Polygon	
10009035	10	Lower Colorado-Lavaca	Burnet	12090205	120902050101	10000104	PFO1Ax	Wetland	Freshwater Forested/Shrub Wetland	Natural						Unknown	Unknown	Unknown	Unknown	Unknown		Unknown	Unknown	101000113, 101000166, 101000194	102000001,102000002,102000003,102000004,102000005	103000034	Polygon	
10009036	10	Lower Colorado-Lavaca	Burnet	12090205	120902050101	10000104	PSS1A	Wetland	Freshwater Forested/Shrub Wetland	Natural						Unknown	Unknown	Unknown	Unknown	Unknown		Unknown	Unknown	101000113, 101000166, 101000174, 101000194	102000001,102000002,102000003,102000004,102000005	103000034	Polygon	
10009037	10	Lower Colorado-Lavaca	Burnet	12090205	120902050101	10000104	PSS1A	Wetland	Freshwater Forested/Shrub Wetland	Natural						Unknown	Unknown	Unknown	Unknown	Unknown		Unknown	Unknown	101000113, 101000166, 101000167, 101000168, 101000170, 101000172, 101000173, 101000194	102000001,102000002,102000003,102000004,102000005	103000034	Polygon	
10009038	10	Lower Colorado-Lavaca	Burnet	12090205	120902050101	10000104	PSS1A	Wetland	Freshwater Forested/Shrub Wetland	Natural						Unknown	Unknown	Unknown	Unknown	Unknown		Unknown	Unknown	101000113, 101000166, 101000174, 101000194	102000001,102000002,102000003,102000004,102000005	103000034	Polygon	
10009039	10	Lower Colorado-Lavaca	Burnet	12090205	120902050101	10000104	PSS1C	Wetland	Freshwater Forested/Shrub Wetland	Natural						Unknown	Unknown	Unknown	Unknown	Unknown		Unknown	Unknown	101000032, 101000113, 101000166, 101000167, 101000170, 101000172, 101000173, 101000194	102000001,102000002,102000003,102000004,102000005	103000034	Polygon	
10009040	10	Lower Colorado-Lavaca	Burnet	12090205	120902050103	10000353	PEM1A	Wetland	Freshwater Emergent Wetland	Natural						Unknown	Unknown	Unknown	Unknown	Unknown		Unknown	Unknown	101000113, 101000194	102000001,102000002,102000003,102000004,102000005		Polygon	

Existing Infrastructure ID	RFGP Number	RFGP Name	Counties	HUC8s	HUC12s	Watersheds	Feature Name	Infrastructure Type	Description	Natural or Constructed or Combination	Construction Date	Infrastructure Dimensions					Level of Service (2-year, 10-year, 25-year, 50-year, 100-year, 500-year, Unknown)	Condition (Functional, Non-functional, Unknown)	Condition Description	Deficiency (Deficient, Non-deficient, Unknown)	Deficiency Description	Population Protected by Infrastructure	Owning Entity	Operating Entity	Associated FMEs	Associated FMSs	Associated FMPs	Feature Type
												Diameter (ft)	Height (ft)	Width (ft)	Length (ft)	Area (acre)												
10009180	10	Lower Colorado-Lavaca	Burnet	12090205	120902050101	10000104	PEM1A	Wetland	Freshwater Emergent Wetland	Natural						Unknown	Unknown	Unknown	Unknown	Unknown	Unknown	Unknown	Unknown	Unknown	101000113, 101000166, 101000169, 101000174, 101000194	102000001,102000002,102000003,102000004,102000005		Polygon
10009181	10	Lower Colorado-Lavaca	Burnet	12090205	120902050101	10000104	PEM1A	Wetland	Freshwater Emergent Wetland	Natural						Unknown	Unknown	Unknown	Unknown	Unknown	Unknown	Unknown	Unknown	Unknown	101000113, 101000166, 101000169, 101000174, 101000194	102000001,102000002,102000003,102000004,102000005		Polygon
10009182	10	Lower Colorado-Lavaca	Burnet	12090205	120902050101	10000104	PEM1A	Wetland	Freshwater Emergent Wetland	Natural						Unknown	Unknown	Unknown	Unknown	Unknown	Unknown	Unknown	Unknown	Unknown	101000113, 101000166, 101000169, 101000174, 101000194	102000001,102000002,102000003,102000004,102000005		Polygon
10009183	10	Lower Colorado-Lavaca	Burnet	12090205	120902050101	10000104	PEM1A	Wetland	Freshwater Emergent Wetland	Natural						Unknown	Unknown	Unknown	Unknown	Unknown	Unknown	Unknown	Unknown	Unknown	101000113, 101000166, 101000169, 101000174, 101000194	102000001,102000002,102000003,102000004,102000005		Polygon
10009184	10	Lower Colorado-Lavaca	Burnet	12090205	120902050101	10000104	PEM1A	Wetland	Freshwater Emergent Wetland	Natural						Unknown	Unknown	Unknown	Unknown	Unknown	Unknown	Unknown	Unknown	Unknown	101000113, 101000166, 101000169, 101000174, 101000194	102000001,102000002,102000003,102000004,102000005		Polygon
10009185	10	Lower Colorado-Lavaca	Burnet	12090205	120902050101	10000104	PEM1A	Wetland	Freshwater Emergent Wetland	Natural						Unknown	Unknown	Unknown	Unknown	Unknown	Unknown	Unknown	Unknown	Unknown	101000113, 101000166, 101000169, 101000174, 101000194	102000001,102000002,102000003,102000004,102000005		Polygon
10009186	10	Lower Colorado-Lavaca	Burnet	12090205	120902050101	10000104	PEM1C	Wetland	Freshwater Emergent Wetland	Natural						Unknown	Unknown	Unknown	Unknown	Unknown	Unknown	Unknown	Unknown	Unknown	101000113, 101000166, 101000169, 101000174, 101000194	102000001,102000002,102000003,102000004,102000005		Polygon
10009187	10	Lower Colorado-Lavaca	Burnet	12090205	120902050101	10000104	PEM1C	Wetland	Freshwater Emergent Wetland	Natural						Unknown	Unknown	Unknown	Unknown	Unknown	Unknown	Unknown	Unknown	Unknown	101000113, 101000166, 101000169, 101000174, 101000194	102000001,102000002,102000003,102000004,102000005		Polygon
10009188	10	Lower Colorado-Lavaca	Burnet	12090205	120902050101	10000104	PEM1C	Wetland	Freshwater Emergent Wetland	Natural						Unknown	Unknown	Unknown	Unknown	Unknown	Unknown	Unknown	Unknown	Unknown	101000113, 101000166, 101000169, 101000174, 101000194	102000001,102000002,102000003,102000004,102000005		Polygon
10009189	10	Lower Colorado-Lavaca	Burnet	12090205	120902050101	10000104	PEM1C	Wetland	Freshwater Emergent Wetland	Natural						Unknown	Unknown	Unknown	Unknown	Unknown	Unknown	Unknown	Unknown	Unknown	101000113, 101000166, 101000169, 101000174, 101000194	102000001,102000002,102000003,102000004,102000005		Polygon
10009190	10	Lower Colorado-Lavaca	Burnet	12090205	120902050101	10000104	PEM1Fh	Wetland	Freshwater Emergent Wetland	Natural						Unknown	Unknown	Unknown	Unknown	Unknown	Unknown	Unknown	Unknown	Unknown	101000113, 101000166, 101000169, 101000174, 101000194	102000001,102000002,102000003,102000004,102000005		Polygon
10009191	10	Lower Colorado-Lavaca	Burnet	12090205	120902050101	10000104	PEM1Fh	Wetland	Freshwater Emergent Wetland	Natural						Unknown	Unknown	Unknown	Unknown	Unknown	Unknown	Unknown	Unknown	Unknown	101000113, 101000166, 101000169, 101000174, 101000194	102000001,102000002,102000003,102000004,102000005		Polygon
10009192	10	Lower Colorado-Lavaca	Burnet	12090205	120902050101	10000104	PFO1A	Wetland	Freshwater Forested/Shrub Wetland	Natural						Unknown	Unknown	Unknown	Unknown	Unknown	Unknown	Unknown	Unknown	Unknown	101000113, 101000166, 101000169, 101000174, 101000194	102000001,102000002,102000003,102000004,102000005		Polygon
10009193	10	Lower Colorado-Lavaca	Burnet	12090205	120902050101	10000104	PFO1A	Wetland	Freshwater Forested/Shrub Wetland	Natural						Unknown	Unknown	Unknown	Unknown	Unknown	Unknown	Unknown	Unknown	Unknown	101000113, 101000166, 101000169, 101000174, 101000194	102000001,102000002,102000003,102000004,102000005		Polygon
10009194	10	Lower Colorado-Lavaca	Burnet	12090205	120902050101	10000104	PFO1A	Wetland	Freshwater Forested/Shrub Wetland	Natural						Unknown	Unknown	Unknown	Unknown	Unknown	Unknown	Unknown	Unknown	Unknown	101000113, 101000166, 101000169, 101000174, 101000194	102000001,102000002,102000003,102000004,102000005		Polygon
10009195	10	Lower Colorado-Lavaca	Burnet	12090205	120902050101	10000104	PFO1A	Wetland	Freshwater Forested/Shrub Wetland	Natural						Unknown	Unknown	Unknown	Unknown	Unknown	Unknown	Unknown	Unknown	Unknown	101000113, 101000166, 101000169, 101000174, 101000194	102000001,102000002,102000003,102000004,102000005		Polygon
10009196	10	Lower Colorado-Lavaca	Burnet	12090205	120902050101	10000104	PFO1A	Wetland	Freshwater Forested/Shrub Wetland	Natural						Unknown	Unknown	Unknown	Unknown	Unknown	Unknown	Unknown	Unknown	Unknown	101000113, 101000166, 101000169, 101000174, 101000194	102000001,102000002,102000003,102000004,102000005		Polygon

Existing Infrastructure ID	RFGP Number	RFGP Name	Counties	HUC8s	HUC12s	Watersheds	Feature Name	Infrastructure Type	Description	Natural or Constructed or Combination	Construction Date	Infrastructure Dimensions					Level of Service (2-year, 10-year, 25-year, 50-year, 100-year, 500-year, Unknown)	Condition (Functional, Non-functional, Unknown)	Condition Description	Deficiency (Deficient, Non-deficient, Unknown)	Deficiency Description	Population Protected by Infrastructure	Owning Entity	Operating Entity	Associated FMEs	Associated FMSs	Associated FMPs	Feature Type
												Diameter (ft)	Height (ft)	Width (ft)	Length (ft)	Area (acre)												
10009197	10	Lower Colorado-Lavaca	Burnet	12090205	120902050101	10000104	PSS1A	Wetland	Freshwater Forested/Shrub Wetland	Natural						Unknown	Unknown	Unknown	Unknown	Unknown	Unknown	Unknown	Unknown	101000113, 101000166, 101000169, 101000174, 101000194	102000001,102000002,102000003,102000004,102000005		Polygon	
10009198	10	Lower Colorado-Lavaca	Burnet	12090205	120902050101	10000104	PSS1A	Wetland	Freshwater Forested/Shrub Wetland	Natural						Unknown	Unknown	Unknown	Unknown	Unknown	Unknown	Unknown	Unknown	101000113, 101000166, 101000169, 101000174, 101000194	102000001,102000002,102000003,102000004,102000005		Polygon	
10009199	10	Lower Colorado-Lavaca	Burnet	12090205	120902050101	10000104	PSS1Ax	Wetland	Freshwater Forested/Shrub Wetland	Natural						Unknown	Unknown	Unknown	Unknown	Unknown	Unknown	Unknown	Unknown	101000113, 101000166, 101000169, 101000174, 101000194	102000001,102000002,102000003,102000004,102000005		Polygon	
10009200	10	Lower Colorado-Lavaca	Burnet	12090205	120902050101	10000104	PEM1A	Wetland	Freshwater Emergent Wetland	Natural						Unknown	Unknown	Unknown	Unknown	Unknown	Unknown	Unknown	Unknown	101000113, 101000166, 101000169, 101000174, 101000194	102000001,102000002,102000003,102000004,102000005		Polygon	
10009201	10	Lower Colorado-Lavaca	Burnet	12090205	120902050101	10000104	PEM1A	Wetland	Freshwater Emergent Wetland	Natural						Unknown	Unknown	Unknown	Unknown	Unknown	Unknown	Unknown	Unknown	101000113, 101000166, 101000169, 101000174, 101000194	102000001,102000002,102000003,102000004,102000005		Polygon	
10009202	10	Lower Colorado-Lavaca	Burnet	12090201	120902010406	10000217	PEM1A	Wetland	Freshwater Emergent Wetland	Natural						Unknown	Unknown	Unknown	Unknown	Unknown	Unknown	Unknown	Unknown	101000113, 101000194	102000001,102000002,102000003,102000004,102000005		Polygon	
10009203	10	Lower Colorado-Lavaca	Burnet	12090201	120902010406	10000217	PEM1A	Wetland	Freshwater Emergent Wetland	Natural						Unknown	Unknown	Unknown	Unknown	Unknown	Unknown	Unknown	Unknown	101000113, 101000194	102000001,102000002,102000003,102000004,102000005		Polygon	
10009204	10	Lower Colorado-Lavaca	Burnet	12090205	120902050101	10000104	PEM1A	Wetland	Freshwater Emergent Wetland	Natural						Unknown	Unknown	Unknown	Unknown	Unknown	Unknown	Unknown	Unknown	101000113, 101000166, 101000169, 101000174, 101000194	102000001,102000002,102000003,102000004,102000005		Polygon	
10009205	10	Lower Colorado-Lavaca	Burnet	12090201	120902010406	10000217	PEM1Ah	Wetland	Freshwater Emergent Wetland	Natural						Unknown	Unknown	Unknown	Unknown	Unknown	Unknown	Unknown	Unknown	101000113, 101000194	102000001,102000002,102000003,102000004,102000005		Polygon	
10009206	10	Lower Colorado-Lavaca	Burnet	12090205	120902050101	10000104	PEM1C	Wetland	Freshwater Emergent Wetland	Natural						Unknown	Unknown	Unknown	Unknown	Unknown	Unknown	Unknown	Unknown	101000113, 101000166, 101000169, 101000174, 101000194	102000001,102000002,102000003,102000004,102000005		Polygon	
10009207	10	Lower Colorado-Lavaca	Burnet	12090205	120902050101	10000104	PEM1C	Wetland	Freshwater Emergent Wetland	Natural						Unknown	Unknown	Unknown	Unknown	Unknown	Unknown	Unknown	Unknown	101000113, 101000166, 101000169, 101000174, 101000194	102000001,102000002,102000003,102000004,102000005		Polygon	
10009208	10	Lower Colorado-Lavaca	Burnet	12090205	120902050101	10000104	PEM1C	Wetland	Freshwater Emergent Wetland	Natural						Unknown	Unknown	Unknown	Unknown	Unknown	Unknown	Unknown	Unknown	101000113, 101000166, 101000169, 101000174, 101000194	102000001,102000002,102000003,102000004,102000005		Polygon	
10009209	10	Lower Colorado-Lavaca	Burnet	12090205	120902050101	10000104	PEM1C	Wetland	Freshwater Emergent Wetland	Natural						Unknown	Unknown	Unknown	Unknown	Unknown	Unknown	Unknown	Unknown	101000113, 101000166, 101000169, 101000174, 101000194	102000001,102000002,102000003,102000004,102000005		Polygon	
10009210	10	Lower Colorado-Lavaca	Burnet	12090205	120902050101	10000104	PEM1Cd	Wetland	Freshwater Emergent Wetland	Natural						Unknown	Unknown	Unknown	Unknown	Unknown	Unknown	Unknown	Unknown	101000113, 101000166, 101000169, 101000174, 101000194	102000001,102000002,102000003,102000004,102000005		Polygon	
10009211	10	Lower Colorado-Lavaca	Burnet	12090205	120902050101	10000104	PEM1Ch	Wetland	Freshwater Emergent Wetland	Natural						Unknown	Unknown	Unknown	Unknown	Unknown	Unknown	Unknown	Unknown	101000113, 101000166, 101000169, 101000174, 101000194	102000001,102000002,102000003,102000004,102000005		Polygon	
10009212	10	Lower Colorado-Lavaca	Burnet	12090205	120902050101	10000104	PEM1Ch	Wetland	Freshwater Emergent Wetland	Natural						Unknown	Unknown	Unknown	Unknown	Unknown	Unknown	Unknown	Unknown	101000113, 101000166, 101000169, 101000174, 101000194	102000001,102000002,102000003,102000004,102000005		Polygon	
10009213	10	Lower Colorado-Lavaca	Burnet	12090205	120902050101	10000104	PEM1Ch	Wetland	Freshwater Emergent Wetland	Natural						Unknown	Unknown	Unknown	Unknown	Unknown	Unknown	Unknown	Unknown	101000113, 101000166, 101000169, 101000174, 101000194	102000001,102000002,102000003,102000004,102000005		Polygon	
10009214	10	Lower Colorado-Lavaca	Burnet	12090205	120902050101	10000104	PFO1A	Wetland	Freshwater Forested/Shrub Wetland	Natural						Unknown	Unknown	Unknown	Unknown	Unknown	Unknown	Unknown	Unknown	101000113, 101000166, 101000169, 101000174, 101000194	102000001,102000002,102000003,102000004,102000005		Polygon	

TABLE 1: EXISTING FLOOD INFRASTRUCTURE

Existing Infrastructure ID	RFPG Number	RFPG Name	Counties	HUC8s	HUC12s	Watersheds	Feature Name	Infrastructure Type	Description	Natural or Constructed or Combination	Construction Date	Infrastructure Dimensions					Level of Service (2 year, 10-year, 25-year, 50-year, 100-year, 500-year, Unknown)	Condition (Functional, Non-functional, Unknown)	Condition Description	Deficiency (Deficient, Non-deficient, Unknown)	Deficiency Description	Population Protected by Infrastructure	Owning Entity	Operating Entity	Associated FMEs	Associated FMSs	Associated FMPs	Feature Type
												Diameter (ft)	Height (ft)	Width (ft)	Length (ft)	Area (acre)												
10045069	10	Lower Colorado-Lavaca	Calhoun,Jackson	12100401	121004010100	10000029	PEM1A	Wetland	Freshwater Emergent Wetland	Natural						Unknown	Unknown	Unknown	Unknown	Unknown	Unknown	Unknown	Unknown	Unknown	101000194	102000001,102000002,102000003,102000004,102000005		Polygon
10045080	10	Lower Colorado-Lavaca	Calhoun,Jackson	12100401	121004010100	10000029	PEM1R	Wetland	Freshwater Emergent Wetland	Natural						Unknown	Unknown	Unknown	Unknown	Unknown	Unknown	Unknown	Unknown	Unknown	101000194	102000001,102000002,102000003,102000004,102000005		Polygon
10045090	10	Lower Colorado-Lavaca	Calhoun,Jackson	12100401	121004010100	10000029	PEM1A	Wetland	Freshwater Emergent Wetland	Natural						Unknown	Unknown	Unknown	Unknown	Unknown	Unknown	Unknown	Unknown	Unknown	101000194	102000001,102000002,102000003,102000004,102000005		Polygon
10047824	10	Lower Colorado-Lavaca	Calhoun,Jackson	12100401,12100101	121004010500,121004010100,121001010404	10000005,10000029,10000451	E2EM1N	Wetland	Estuarine and Marine Wetland	Natural						Unknown	Unknown	Unknown	Unknown	Unknown	Unknown	Unknown	Unknown	Unknown	101000194	102000001,102000002,102000003,102000004,102000005		Polygon
10047825	10	Lower Colorado-Lavaca	Calhoun,Jackson	12100101	121001010404	10000451	E2EM1N	Wetland	Estuarine and Marine Wetland	Natural						Unknown	Unknown	Unknown	Unknown	Unknown	Unknown	Unknown	Unknown	Unknown	101000194	102000001,102000002,102000003,102000004,102000005		Polygon
10047827	10	Lower Colorado-Lavaca	Calhoun,Jackson	12100101	121001010404	10000451	E2EM1N	Wetland	Estuarine and Marine Wetland	Natural						Unknown	Unknown	Unknown	Unknown	Unknown	Unknown	Unknown	Unknown	Unknown	101000194	102000001,102000002,102000003,102000004,102000005		Polygon
10047899	10	Lower Colorado-Lavaca	Calhoun,Jackson	12100402,12100101	121004020305,121004020206,121001010404	10000054,10000059,10000451	E2EM1N	Wetland	Estuarine and Marine Wetland	Natural						Unknown	Unknown	Unknown	Unknown	Unknown	Unknown	Unknown	Unknown	Unknown	101000194	102000001,102000002,102000003,102000004,102000005		Polygon
10047904	10	Lower Colorado-Lavaca	Calhoun,Jackson	12100402	121004020305,121004020206	10000054,10000059	E2EM1N	Wetland	Estuarine and Marine Wetland	Natural						Unknown	Unknown	Unknown	Unknown	Unknown	Unknown	Unknown	Unknown	Unknown	101000194	102000001,102000002,102000003,102000004,102000005		Polygon
10047909	10	Lower Colorado-Lavaca	Calhoun,Jackson	12100402	121004020305,121004020206	10000054,10000059	E2EM1N	Wetland	Estuarine and Marine Wetland	Natural						Unknown	Unknown	Unknown	Unknown	Unknown	Unknown	Unknown	Unknown	Unknown	101000194	102000001,102000002,102000003,102000004,102000005		Polygon
10047914	10	Lower Colorado-Lavaca	Calhoun,Jackson	12100402	121004020305,121004020206	10000054,10000059	E2EM1P	Wetland	Estuarine and Marine Wetland	Natural						Unknown	Unknown	Unknown	Unknown	Unknown	Unknown	Unknown	Unknown	Unknown	101000194	102000001,102000002,102000003,102000004,102000005		Polygon
10047928	10	Lower Colorado-Lavaca	Calhoun,Jackson	12100402,12100401,12100101	121004010500,121004020305,121001010404	10000005,10000054,10000451	E2EM1P	Wetland	Estuarine and Marine Wetland	Natural						Unknown	Unknown	Unknown	Unknown	Unknown	Unknown	Unknown	Unknown	Unknown	101000194	102000001,102000002,102000003,102000004,102000005		Polygon
10047929	10	Lower Colorado-Lavaca	Calhoun,Jackson	12100402,12100101	121004020305,121001010404	10000054,10000451	E2EM1N	Wetland	Estuarine and Marine Wetland	Natural						Unknown	Unknown	Unknown	Unknown	Unknown	Unknown	Unknown	Unknown	Unknown	101000194	102000001,102000002,102000003,102000004,102000005		Polygon
10047940	10	Lower Colorado-Lavaca	Calhoun,Jackson	12100402,12100101	121004020305,121001010404	10000054,10000451	E2EM1P	Wetland	Estuarine and Marine Wetland	Natural						Unknown	Unknown	Unknown	Unknown	Unknown	Unknown	Unknown	Unknown	Unknown	101000194	102000001,102000002,102000003,102000004,102000005		Polygon
10047943	10	Lower Colorado-Lavaca	Calhoun,Jackson	12100401,12100101	121004010500,121001010404	10000005,10000451	E2EM1N	Wetland	Estuarine and Marine Wetland	Natural						Unknown	Unknown	Unknown	Unknown	Unknown	Unknown	Unknown	Unknown	Unknown	101000194	102000001,102000002,102000003,102000004,102000005		Polygon
10035799	10	Lower Colorado-Lavaca	Calhoun,Mataforda	12100401	121004010500	10000005	E2EM1P	Wetland	Estuarine and Marine Wetland	Natural						Unknown	Unknown	Unknown	Unknown	Unknown	Unknown	Unknown	Unknown	Unknown	101000077,101000194	102000001,102000002,102000003,102000004,102000005		Polygon
10035802	10	Lower Colorado-Lavaca	Calhoun,Mataforda	12100401	121004010500	10000005	E2USN	Wetland	Estuarine and Marine Wetland	Natural						Unknown	Unknown	Unknown	Unknown	Unknown	Unknown	Unknown	Unknown	Unknown	101000077,101000194	102000001,102000002,102000003,102000004,102000005		Polygon
10035805	10	Lower Colorado-Lavaca	Calhoun,Mataforda	12100401	121004010500	10000005	E2USP	Wetland	Estuarine and Marine Wetland	Natural						Unknown	Unknown	Unknown	Unknown	Unknown	Unknown	Unknown	Unknown	Unknown	101000077,101000194	102000001,102000002,102000003,102000004,102000005		Polygon
10047965	10	Lower Colorado-Lavaca	Calhoun,Victoria	12100402	121004020305,121004020304	10000054,10000055	E2EM1N	Wetland	Estuarine and Marine Wetland	Natural						Unknown	Unknown	Unknown	Unknown	Unknown	Unknown	Unknown	Unknown	Unknown	101000092,101000093,101000095,101000096,101000194	102000001,102000002,102000003,102000004,102000005		Polygon
10047908	10	Lower Colorado-Lavaca	Calhoun,Victoria,Jackson	12100402	121004020305,121004020206	10000054,10000059	E2EM1N	Wetland	Estuarine and Marine Wetland	Natural						Unknown	Unknown	Unknown	Unknown	Unknown	Unknown	Unknown	Unknown	Unknown	101000092,101000093,101000095,101000096,101000194	102000001,102000002,102000003,102000004,102000005		Polygon
10000670	10	Lower Colorado-Lavaca	Callahan	12090107	120901070202	10000276	UPPER PECAN BAYOU WS SCS SITE 23 DAM	Dam	Dams	Constructed	1/1/1967	32.0	925.0			Unknown	Unknown	Unknown	Unknown	Unknown	Unknown	Unknown	Unknown	Unknown	101000194	102000001,102000002,102000003,102000004,102000005		Point
10000672	10	Lower Colorado-Lavaca	Callahan	12090107	120901070204	10000320	MCDONOUGH LAKE DAM	Dam	Dams	Constructed	1/1/1960	12.0	850.0			Unknown	Unknown	Unknown	Unknown	Unknown	Unknown	Unknown	Unknown	Unknown	101000194	102000001,102000002,102000003,102000004,102000005		Point
10000673	10	Lower Colorado-Lavaca	Callahan	12090107	120901070202	10000276	UPPER PECAN BAYOU WS SCS SITE 22 DAM	Dam	Dams	Constructed	1/1/1967	36.0	1,375.0			Unknown	Unknown	Unknown	Unknown	Unknown	Unknown	Unknown	Unknown	Unknown	101000194	102000001,102000002,102000003,102000004,102000005		Point
10000675	10	Lower Colorado-Lavaca	Callahan	12090107	120901070202	10000276	UPPER PECAN BAYOU WS SCS SITE 21 DAM	Dam	Dams	Constructed	1/1/1967	37.0	1,980.0			Unknown	Unknown	Unknown	Unknown	Unknown	Unknown	Unknown	Unknown	Unknown	101000194	102000001,102000002,102000003,102000004,102000005		Point
10000677	10	Lower Colorado-Lavaca	Callahan	12090107	120901070108	10000271	UPPER PECAN BAYOU WS SCS SITE 18A DAM	Dam	Dams	Constructed	1/1/1968	40.0	4,020.0			Unknown	Unknown	Unknown	Unknown	Unknown	Unknown	Unknown	Unknown	Unknown	101000194	102000001,102000002,102000003,102000004,102000005		Point
10000678	10	Lower Colorado-Lavaca	Callahan	12090107	120901070203	10000033	TURKEY CREEK WS SCS SITE 9 DAM	Dam	Dams	Constructed	1/1/1962	30.0	3,500.0			Unknown	Unknown	Unknown	Unknown	Unknown	Unknown	Unknown	Unknown	Unknown	101000194	102000001,102000002,102000003,102000004,102000005		Point
10000679	10	Lower Colorado-Lavaca	Callahan	12090107	120901070203	10000033	TURKEY CREEK WS SCS SITE 8 DAM	Dam	Dams	Constructed	1/1/1962	26.0	2,400.0			Unknown	Unknown	Unknown	Unknown	Unknown	Unknown	Unknown	Unknown	Unknown	101000194	102000001,102000002,102000003,102000004,102000005		Point
10000680	10	Lower Colorado-Lavaca	Callahan	12090107	120901070203	10000033	TURKEY CREEK WS SCS SITE 7 DAM	Dam	Dams	Constructed	1/1/1963	23.0	2,750.0			Unknown	Unknown	Unknown	Unknown	Unknown	Unknown	Unknown	Unknown	Unknown	101000194	102000001,102000002,102000003,102000004,102000005		Point
10000681	10	Lower Colorado-Lavaca	Callahan	12090107	120901070106	10000259	STRALEY LAKE DAM	Dam	Dams	Constructed	1/1/1940	21.0	740.0			Unknown	Unknown	Unknown	Unknown	Unknown	Unknown	Unknown	Unknown	Unknown	101000194	102000001,102000002,102000003,102000004,102000005		Point
10000682	10	Lower Colorado-Lavaca	Callahan	12090107	120901070203	10000033	TURKEY CREEK WS SCS SITE 6 DAM	Dam	Dams	Constructed	1/1/1963	32.0	1,100.0			Unknown	Unknown	Unknown	Unknown	Unknown	Unknown	Unknown	Unknown	Unknown	101000194	102000001,102000002,102000003,102000004,102000005		Point
10000684	10	Lower Colorado-Lavaca	Callahan	12090107	120901070105	10000251	UPPER PECAN BAYOU WS SCS SITE 12 DAM	Dam	Dams	Constructed	1/1/1967	65.0	1,400.0			Unknown	Unknown	Unknown	Unknown	Unknown	Unknown	Unknown	Unknown	Unknown	101000194	102000001,102000002,102000003,102000004,102000005		Point
10000685	10	Lower Colorado-Lavaca	Callahan	12090107	120901070203	10000033	TURKEY CREEK WS SCS SITE 1B DAM	Dam	Dams	Constructed	1/1/1964	26.0	2,144.0			Unknown	Unknown	Unknown	Unknown	Unknown	Unknown	Unknown	Unknown	Unknown	101000194	102000001,102000002,102000003,102000004,102000005		Point
10000686	10	Lower Colorado-Lavaca	Callahan	12090107	120901070203	10000033	TURKEY CREEK WS SCS SITE 3 DAM	Dam	Dams	Constructed	1/1/1962	26.0	1,920.0			Unknown	Unknown	Unknown	Unknown	Unknown	Unknown	Unknown	Unknown	Unknown	101000194	102000001,102000002,102000003,102000004,102000005		Point

TABLE 1: EXISTING FLOOD INFRASTRUCTURE

Existing Infrastructure ID	RFPG Number	RFPG Name	Counties	HUC8s	HUC12s	Watersheds	Feature Name	Infrastructure Type	Description	Natural or Constructed or Combination	Construction Date	Infrastructure Dimensions					Level of Service (2 year, 10-year, 25-year, 50-year, 100-year, 500-year, Unknown)	Condition (Functional, Non-functional, Unknown)	Condition Description	Deficiency (Deficient, Non-deficient, Unknown)	Deficiency Description	Population Protected by Infrastructure	Owning Entity	Operating Entity	Associated FMEs	Associated FMSs	Associated FMPs	Feature Type
												Diameter (ft)	Height (ft)	Width (ft)	Length (ft)	Area (acre)												
10000687	10	Lower Colorado-Lavaca	Callahan	12090107	120901070203	10000033	FREELAND LAKE DAM	Dam	Dams	Constructed	1/1/1968		20.0		1,500.0		Unknown	Unknown	Unknown	Unknown	Unknown		HOGAN LOFLAND	Unknown	101000194	102000001,102000002,102000003,102000004,102000005		Point
10000688	10	Lower Colorado-Lavaca	Callahan	12090107	120901070105	10000251	HALL LAKE DAM	Dam	Dams	Constructed	1/1/1960		28.0		770.0		Unknown	Unknown	Unknown	Unknown	Unknown		JANE P HALL ESTATE	Unknown	101000194	102000001,102000002,102000003,102000004,102000005		Point
10000689	10	Lower Colorado-Lavaca	Callahan	12090107	120901070103	10000243	UPPER PECAN BAYOU WS SCS SITE 1 DAM	Dam	Dams	Constructed	1/1/1967		50.0		1,815.0		Unknown	Unknown	Unknown	Unknown	Unknown		CALLAHAN DIVIDE SWCD;CALLAHAN COUNTY;	Unknown	101000194	102000001,102000002,102000003,102000004,102000005		Point
10000691	10	Lower Colorado-Lavaca	Callahan	12090107	120901070104	10000264	R WINDHAM DAM NO 1	Dam	Dams	Constructed	1/1/1980		25.0		248.0		Unknown	Unknown	Unknown	Unknown	Unknown		RICHARD WINDHAM	Unknown	101000194	102000001,102000002,102000003,102000004,102000005		Point
10000692	10	Lower Colorado-Lavaca	Callahan	12090107	120901070203	10000033	TURKEY CREEK WS SCS SITE 2 DAM	Dam	Dams	Constructed	1/1/1962		36.0		2,500.0		Unknown	Unknown	Unknown	Unknown	Unknown		CALLAHAN DIVIDE SWCD;CALLAHAN COUNTY;	Unknown	101000194	102000001,102000002,102000003,102000004,102000005		Point
10000693	10	Lower Colorado-Lavaca	Callahan	12090107	120901070103	10000243	R WINDHAM DAM NO 3	Dam	Dams	Constructed	1/1/1974		29.0		361.0		Unknown	Unknown	Unknown	Unknown	Unknown		RICHARD WINDHAM	Unknown	101000194	102000001,102000002,102000003,102000004,102000005		Point
10000694	10	Lower Colorado-Lavaca	Callahan	12090107	120901070104	10000264	UPPER PECAN BAYOU WS SCS SITE 11A DAM	Dam	Dams	Constructed	1/1/1967		75.0		1,480.0		Unknown	Unknown	Unknown	Unknown	Unknown		CALLAHAN DIVIDE SWCD;CALLAHAN COUNTY;	Unknown	101000194	102000001,102000002,102000003,102000004,102000005		Point
10000695	10	Lower Colorado-Lavaca	Callahan	12090107	120901070104	10000264	R WINDHAM DAM NO 2	Dam	Dams	Constructed	1/1/1977		29.0		314.0		Unknown	Unknown	Unknown	Unknown	Unknown		RICHARD WINDHAM	Unknown	101000194	102000001,102000002,102000003,102000004,102000005		Point
10000696	10	Lower Colorado-Lavaca	Callahan	12090107	120901070203	10000033	TURKEY CREEK WS SCS SITE 1A DAM	Dam	Dams	Constructed	1/1/1964		43.0		2,985.0		Unknown	Unknown	Unknown	Unknown	Unknown		CALLAHAN DIVIDE SWCD;CALLAHAN COUNTY;	Unknown	101000194	102000001,102000002,102000003,102000004,102000005		Point
10000697	10	Lower Colorado-Lavaca	Callahan	12090107	120901070203	10000033	TX NO NAME NO 28 DAM	Dam	Dams	Constructed	1/1/1968		25.0		1,150.0		Unknown	Unknown	Unknown	Unknown	Unknown		TX NO NAME NO 28 DAM	Unknown	101000194	102000001,102000002,102000003,102000004,102000005		Point
10000698	10	Lower Colorado-Lavaca	Callahan	12090107	120901070203	10000033	TX NO NAME NO 27 DAM	Dam	Dams	Constructed	1/1/1967		20.0		700.0		Unknown	Unknown	Unknown	Unknown	Unknown		TX NO NAME NO 27 DAM	Unknown	101000194	102000001,102000002,102000003,102000004,102000005		Point
10000699	10	Lower Colorado-Lavaca	Callahan	12090107	120901070203	10000033	TURKEY CREEK WS SCS SITE 5 DAM	Dam	Dams	Constructed	1/1/1963		35.0		2,460.0		Unknown	Unknown	Unknown	Unknown	Unknown		CALLAHAN DIVIDE SWCD;CALLAHAN COUNTY;	Unknown	101000194	102000001,102000002,102000003,102000004,102000005		Point
10000700	10	Lower Colorado-Lavaca	Callahan	12090107	120901070103	10000243	UPPER PECAN BAYOU WS SCS SITE 2 DAM	Dam	Dams	Constructed	1/1/1967		69.0		2,025.0		Unknown	Unknown	Unknown	Unknown	Unknown		CALLAHAN DIVIDE SWCD;CALLAHAN COUNTY;	Unknown	101000194	102000001,102000002,102000003,102000004,102000005		Point
10000702	10	Lower Colorado-Lavaca	Callahan	12090107	120901070203	10000033	TX NO NAME NO 30 DAM	Dam	Dams	Constructed	1/1/1967		18.0		1,350.0		Unknown	Unknown	Unknown	Unknown	Unknown		TX NO NAME NO 30 DAM	Unknown	101000194	102000001,102000002,102000003,102000004,102000005		Point
10000704	10	Lower Colorado-Lavaca	Callahan	12090107	120901070203	10000033	TURKEY CREEK WS SCS SITE 4 DAM	Dam	Dams	Constructed	1/1/1963		32.0		3,035.0		Unknown	Unknown	Unknown	Unknown	Unknown		CALLAHAN DIVIDE SWCD;CALLAHAN COUNTY;	Unknown	101000194	102000001,102000002,102000003,102000004,102000005		Point
10000706	10	Lower Colorado-Lavaca	Callahan	12090107	120901070102	10000241	UPPER PECAN BAYOU WS SCS SITE 10 DAM	Dam	Dams	Constructed	1/1/1967		34.0		1,750.0		Unknown	Unknown	Unknown	Unknown	Unknown		CALLAHAN DIVIDE SWCD;CALLAHAN COUNTY;	Unknown	101000194	102000001,102000002,102000003,102000004,102000005		Point
10000709	10	Lower Colorado-Lavaca	Callahan	12090107	120901070102	10000241	UPPER PECAN BAYOU WS SCS SITE 6 DAM	Dam	Dams	Constructed	1/1/1967		74.0		1,225.0		Unknown	Unknown	Unknown	Unknown	Unknown		CALLAHAN DIVIDE SWCD;CALLAHAN COUNTY;	Unknown	101000194	102000001,102000002,102000003,102000004,102000005		Point
10000710	10	Lower Colorado-Lavaca	Callahan	12090107	120901070102	10000241	UPPER PECAN BAYOU WS SCS SITE 9 DAM	Dam	Dams	Constructed	1/1/1967		48.5		1,320.0		Unknown	Unknown	Unknown	Unknown	Unknown		CALLAHAN DIVIDE SWCD;CALLAHAN COUNTY;	Unknown	101000194	102000001,102000002,102000003,102000004,102000005		Point
10000711	10	Lower Colorado-Lavaca	Callahan	12090107	120901070101	10000238	UPPER PECAN BAYOU WS SCS SITE 7 DAM	Dam	Dams	Constructed	1/1/1970		63.0		3,850.0		Unknown	Unknown	Unknown	Unknown	Unknown		CALLAHAN DIVIDE SWCD;CALLAHAN COUNTY;	Unknown	101000194	102000001,102000002,102000003,102000004,102000005		Point
10000712	10	Lower Colorado-Lavaca	Callahan	12090107	120901070101	10000238	H FARMER DAM	Dam	Dams	Constructed	1/1/1981		24.0		434.0		Unknown	Unknown	Unknown	Unknown	Unknown		H FARMER	Unknown	101000194	102000001,102000002,102000003,102000004,102000005		Point
10000713	10	Lower Colorado-Lavaca	Callahan	12090107	120901070101	10000238	J FARMER DAM	Dam	Dams	Constructed	1/1/1974		21.0		665.0		Unknown	Unknown	Unknown	Unknown	Unknown		JJ FARMER	Unknown	101000194	102000001,102000002,102000003,102000004,102000005		Point
10002067	10	Lower Colorado-Lavaca	Callahan	12090107	120901070103	10000243	1.58 MI E OF FM 1178 AT SOUTH PRONG PECAN BAYOU	LWC	LWC	Constructed							Unknown	Unknown	Unknown	Unknown	Unknown		Unknown	Unknown	101000194	102000001,102000002,102000003,102000004,102000005		Point
10002068	10	Lower Colorado-Lavaca	Callahan	12090107	120901070103	10000243	0.67 MI E OF FM 1178 AT SOUTH PRONG PECAN BAYOU, TRIB	LWC	LWC	Constructed							Unknown	Unknown	Unknown	Unknown	Unknown		Unknown	Unknown	101000194	102000001,102000002,102000003,102000004,102000005		Point
10002069	10	Lower Colorado-Lavaca	Callahan	12090107	120901070101	10000238	0.13 MI S OF CR 244 AT NORTH PRONG PECAN BAYOU	LWC	LWC	Constructed							Unknown	Unknown	Unknown	Unknown	Unknown		Unknown	Unknown	101000194	102000001,102000002,102000003,102000004,102000005		Point
10002070	10	Lower Colorado-Lavaca	Callahan	12090107	120901070101	10000238	1.04 MI E OF RR 603 AT NORTH PRONG PECAN BAYOU	LWC	LWC	Constructed							Unknown	Unknown	Unknown	Unknown	Unknown		Unknown	Unknown	101000194	102000001,102000002,102000003,102000004,102000005		Point
10002071	10	Lower Colorado-Lavaca	Callahan	12090107	120901070101	10000238	0.89 MI N OF CR 248 AT KAISER CREEK	LWC	LWC	Constructed							Unknown	Unknown	Unknown	Unknown	Unknown		Unknown	Unknown	101000194	102000001,102000002,102000003,102000004,102000005		Point
10002787	10	Lower Colorado-Lavaca	Callahan	12090107	120901070101	10000238	Soil Conservation Service Site 7 Reservoir	Pond	Lakes	Natural							Unknown	Unknown	Unknown	Unknown	Unknown		Unknown	Unknown	101000194	102000001,102000002,102000003,102000004,102000005		Polygon
10010132	10	Lower Colorado-Lavaca	Callahan	12090107	120901070203	10000033	PEM1Ax	Wetland	Freshwater Emergent Wetland	Natural							Unknown	Unknown	Unknown	Unknown	Unknown		Unknown	Unknown	101000194	102000001,102000002,102000003,102000004,102000005		Polygon
10010133	10	Lower Colorado-Lavaca	Callahan	12090107	120901070203	10000033	PEM1Ch	Wetland	Freshwater Emergent Wetland	Natural							Unknown	Unknown	Unknown	Unknown	Unknown		Unknown	Unknown	101000194	102000001,102000002,102000003,102000004,102000005		Polygon
10010134	10	Lower Colorado-Lavaca	Callahan	12090107	120901070203	10000033	PSS1Fh	Wetland	Freshwater Forested/Shrub Wetland	Natural							Unknown	Unknown	Unknown	Unknown	Unknown		Unknown	Unknown	101000194	102000001,102000002,102000003,102000004,102000005		Polygon
10010135	10	Lower Colorado-Lavaca	Callahan	12090107	120901070203	10000033	PEM1Ah	Wetland	Freshwater Emergent Wetland	Natural							Unknown	Unknown	Unknown	Unknown	Unknown		Unknown	Unknown	101000194	102000001,102000002,102000003,102000004,102000005		Polygon
10010136	10	Lower Colorado-Lavaca	Callahan	12090107	120901070203	10000033	PEM1Ax	Wetland	Freshwater Emergent Wetland	Natural							Unknown	Unknown	Unknown	Unknown	Unknown		Unknown	Unknown	101000194	102000001,102000002,102000003,102000004,102000005		Polygon

Existing Infrastructure ID	RFPG Number	RFPG Name	Counties	HUC8s	HUC12s	Watersheds	Feature Name	Infrastructure Type	Description	Natural or Constructed or Combination	Construction Date	Infrastructure Dimensions					Level of Service (2 year, 10-year, 25-year, 50-year, 100-year, 500-year, Unknown)	Condition (Functional, Non-functional, Unknown)	Condition Description	Deficiency (Deficient, Non-deficient, Unknown)	Deficiency Description	Population Protected by Infrastructure	Owning Entity	Operating Entity	Associated FMEs	Associated FMSs	Associated FMPs	Feature Type
												Diameter (ft)	Height (ft)	Width (ft)	Length (ft)	Area (acre)												
10012002	10	Lower Colorado-Lavaca	Callahan	12090107	120901070106	10000259	PEM1Ah	Wetland	Freshwater Emergent Wetland	Natural						Unknown	Unknown	Unknown	Unknown	Unknown		Unknown	Unknown	101000194	102000001,102000002,102000003,102000004,102000005		Polygon	
10012003	10	Lower Colorado-Lavaca	Callahan	12090108	120901080103	10000440	PEM1Ah	Wetland	Freshwater Emergent Wetland	Natural						Unknown	Unknown	Unknown	Unknown	Unknown		Unknown	Unknown	101000194	102000001,102000002,102000003,102000004,102000005		Polygon	
10012004	10	Lower Colorado-Lavaca	Callahan	12090108	120901080107	10000299	PEM1Ax	Wetland	Freshwater Emergent Wetland	Natural						Unknown	Unknown	Unknown	Unknown	Unknown		Unknown	Unknown	101000194	102000001,102000002,102000003,102000004,102000005		Polygon	
10012006	10	Lower Colorado-Lavaca	Callahan	12090108	120901080103	10000440	PEM1Ax	Wetland	Freshwater Emergent Wetland	Natural						Unknown	Unknown	Unknown	Unknown	Unknown		Unknown	Unknown	101000194	102000001,102000002,102000003,102000004,102000005		Polygon	
10012007	10	Lower Colorado-Lavaca	Callahan	12090108	120901080107	10000299	PEM1Ch	Wetland	Freshwater Emergent Wetland	Natural						Unknown	Unknown	Unknown	Unknown	Unknown		Unknown	Unknown	101000194	102000001,102000002,102000003,102000004,102000005		Polygon	
10012008	10	Lower Colorado-Lavaca	Callahan	12090108	120901080105	10000076	PEM1Ch	Wetland	Freshwater Emergent Wetland	Natural						Unknown	Unknown	Unknown	Unknown	Unknown		Unknown	Unknown	101000194	102000001,102000002,102000003,102000004,102000005		Polygon	
10012010	10	Lower Colorado-Lavaca	Callahan	12090108	120901080103	10000440	PFO1A	Wetland	Freshwater Forested/Shrub Wetland	Natural						Unknown	Unknown	Unknown	Unknown	Unknown		Unknown	Unknown	101000194	102000001,102000002,102000003,102000004,102000005		Polygon	
10012382	10	Lower Colorado-Lavaca	Callahan	12090107	120901070107	10000270	PEM1Ah	Wetland	Freshwater Emergent Wetland	Natural						Unknown	Unknown	Unknown	Unknown	Unknown		Unknown	Unknown	101000194	102000001,102000002,102000003,102000004,102000005		Polygon	
10012383	10	Lower Colorado-Lavaca	Callahan	12090107	120901070107	10000270	PEM1Ah	Wetland	Freshwater Emergent Wetland	Natural						Unknown	Unknown	Unknown	Unknown	Unknown		Unknown	Unknown	101000194	102000001,102000002,102000003,102000004,102000005		Polygon	
10012634	10	Lower Colorado-Lavaca	Callahan	12090108	120901080103	10000440	PEM1Ah	Wetland	Freshwater Emergent Wetland	Natural						Unknown	Unknown	Unknown	Unknown	Unknown		Unknown	Unknown	101000194	102000001,102000002,102000003,102000004,102000005		Polygon	
10012636	10	Lower Colorado-Lavaca	Callahan	12090107	120901070103	10000243	PEM1Ah	Wetland	Freshwater Emergent Wetland	Natural						Unknown	Unknown	Unknown	Unknown	Unknown		Unknown	Unknown	101000194	102000001,102000002,102000003,102000004,102000005		Polygon	
10012639	10	Lower Colorado-Lavaca	Callahan	12090107	120901070103	10000243	PEM1Ah	Wetland	Freshwater Emergent Wetland	Natural						Unknown	Unknown	Unknown	Unknown	Unknown		Unknown	Unknown	101000194	102000001,102000002,102000003,102000004,102000005		Polygon	
10012644	10	Lower Colorado-Lavaca	Callahan	12090107	120901070103	10000243	PEM1Ch	Wetland	Freshwater Emergent Wetland	Natural						Unknown	Unknown	Unknown	Unknown	Unknown		Unknown	Unknown	101000194	102000001,102000002,102000003,102000004,102000005		Polygon	
10012645	10	Lower Colorado-Lavaca	Callahan	12090107	120901070103	10000243	PEM1Ch	Wetland	Freshwater Emergent Wetland	Natural						Unknown	Unknown	Unknown	Unknown	Unknown		Unknown	Unknown	101000194	102000001,102000002,102000003,102000004,102000005		Polygon	
10012646	10	Lower Colorado-Lavaca	Callahan	12090107	120901070103	10000243	PEM1Ch	Wetland	Freshwater Emergent Wetland	Natural						Unknown	Unknown	Unknown	Unknown	Unknown		Unknown	Unknown	101000194	102000001,102000002,102000003,102000004,102000005		Polygon	
10012648	10	Lower Colorado-Lavaca	Callahan	12090107	120901070103	10000243	PEM1Ch	Wetland	Freshwater Emergent Wetland	Natural						Unknown	Unknown	Unknown	Unknown	Unknown		Unknown	Unknown	101000194	102000001,102000002,102000003,102000004,102000005		Polygon	
10012651	10	Lower Colorado-Lavaca	Callahan	12090107	120901070103	10000243	PFO1A	Wetland	Freshwater Forested/Shrub Wetland	Natural						Unknown	Unknown	Unknown	Unknown	Unknown		Unknown	Unknown	101000194	102000001,102000002,102000003,102000004,102000005		Polygon	
10012652	10	Lower Colorado-Lavaca	Callahan	12090107	120901070103	10000243	PFO1A	Wetland	Freshwater Forested/Shrub Wetland	Natural						Unknown	Unknown	Unknown	Unknown	Unknown		Unknown	Unknown	101000194	102000001,102000002,102000003,102000004,102000005		Polygon	
10012653	10	Lower Colorado-Lavaca	Callahan	12090108	120901080105	10000076	PSS1Ah	Wetland	Freshwater Forested/Shrub Wetland	Natural						Unknown	Unknown	Unknown	Unknown	Unknown		Unknown	Unknown	101000194	102000001,102000002,102000003,102000004,102000005		Polygon	
10000450	10	Lower Colorado-Lavaca	Coleman	12090106	120901060305	10000191	HOME CREEK WS SCS SITE 22 DAM	Dam	Dams	Constructed	1/1/1965		30.0		3,045.0	Unknown	Unknown	Unknown	Unknown	Unknown		CENTRAL COLORADO SWCD;COLEMAN COUNTY;	Unknown	101000194	102000001,102000002,102000003,102000004,102000005		Point	
10000453	10	Lower Colorado-Lavaca	Coleman	12090106	120901060108	10000183	SIMON FREESE DAM	Dam	Dams	Constructed	1/1/1989		149.0		9,950.0	Unknown	Unknown	Unknown	Unknown	Unknown		COLORADO RIVER MUNICIPAL WATER DISTRICT	Unknown	101000194	102000001,102000002,102000003,102000004,102000005		Point	
10000454	10	Lower Colorado-Lavaca	Coleman	12090106	120901060305	10000191	HOME CREEK WS SCS SITE 21 DAM	Dam	Dams	Constructed	1/1/1970		31.0		1,618.0	Unknown	Unknown	Unknown	Unknown	Unknown		CENTRAL COLORADO SWCD;COLEMAN COUNTY;	Unknown	101000194	102000001,102000002,102000003,102000004,102000005		Point	
10000456	10	Lower Colorado-Lavaca	Coleman	12090106	120901060108	10000183	FEATHERSTON DAM	Dam	Dams	Constructed	1/1/1967		22.0		695.0	Unknown	Unknown	Unknown	Unknown	Unknown		OB FEATHERSTON	Unknown	101000194	102000001,102000002,102000003,102000004,102000005		Point	
10000457	10	Lower Colorado-Lavaca	Coleman	12090106	120901060305	10000191	HOME CREEK WS SCS SITE 20 DAM	Dam	Dams	Constructed	1/1/1964		25.0		3,000.0	Unknown	Unknown	Unknown	Unknown	Unknown		CENTRAL COLORADO SWCD;COLEMAN COUNTY;	Unknown	101000194	102000001,102000002,102000003,102000004,102000005		Point	
10000462	10	Lower Colorado-Lavaca	Coleman	12090106	120901060207	10000114	JOHNSON DAM	Dam	Dams	Constructed	1/1/1962		17.0		670.0	Unknown	Unknown	Unknown	Unknown	Unknown		OTIS JOHNSON	Unknown	101000194	102000001,102000002,102000003,102000004,102000005		Point	
10000471	10	Lower Colorado-Lavaca	Coleman	12090106	120901060202	10000526	NORTHWEST LATERALS WS SCS SITE 15 DAM	Dam	Dams	Constructed	1/1/1964		29.0		991.0	Unknown	Unknown	Unknown	Unknown	Unknown		CENTRAL COLORADO SWCD;COLEMAN COUNTY;	Unknown	101000194	102000001,102000002,102000003,102000004,102000005		Point	
10000476	10	Lower Colorado-Lavaca	Coleman	12090106	120901060305	10000191	HOME CREEK WS SCS SITE 19 DAM	Dam	Dams	Constructed	1/1/1966		40.0		1,926.0	Unknown	Unknown	Unknown	Unknown	Unknown		CENTRAL COLORADO SWCD;COLEMAN COUNTY;	Unknown	101000194	102000001,102000002,102000003,102000004,102000005		Point	
10000478	10	Lower Colorado-Lavaca	Coleman	12090106	120901060202	10000526	NORTHWEST LATERALS WS SCS SITE 14 DAM	Dam	Dams	Constructed	1/1/1964		33.0		1,222.0	Unknown	Unknown	Unknown	Unknown	Unknown		CENTRAL COLORADO SWCD;COLEMAN COUNTY;	Unknown	101000194	102000001,102000002,102000003,102000004,102000005		Point	
10000481	10	Lower Colorado-Lavaca	Coleman	12090106	120901060207	10000114	NORTHWEST LATERALS WS SCS SITE 20 DAM	Dam	Dams	Constructed	1/1/1967		27.0		2,100.0	Unknown	Unknown	Unknown	Unknown	Unknown		CENTRAL COLORADO SWCD;COLEMAN COUNTY;	Unknown	101000194	102000001,102000002,102000003,102000004,102000005		Point	
10000489	10	Lower Colorado-Lavaca	Coleman	12090106	120901060201	10000163	NORTHWEST LATERALS WS SCS SITE 13 DAM	Dam	Dams	Constructed	1/1/1973		26.0		1,820.0	Unknown	Unknown	Unknown	Unknown	Unknown		CENTRAL COLORADO SWCD;COLEMAN COUNTY;	Unknown	101000194	102000001,102000002,102000003,102000004,102000005		Point	
10000491	10	Lower Colorado-Lavaca	Coleman	12090106	120901060308	10000009	MUKEWATER CREEK WS SCS SITE 1 DAM	Dam	Dams	Constructed	1/1/1961		26.0		1,700.0	Unknown	Unknown	Unknown	Unknown	Unknown		CENTRAL COLORADO SWCD;COLEMAN COUNTY;	Unknown	101000194	102000001,102000002,102000003,102000004,102000005		Point	
10000494	10	Lower Colorado-Lavaca	Coleman	12090106	120901060307	10000199	MCCLATCHEY DAM	Dam	Dams	Constructed	1/1/1968		20.0		597.0	Unknown	Unknown	Unknown	Unknown	Unknown		CT MCCLATCHEY	Unknown	101000194	102000001,102000002,102000003,102000004,102000005		Point	

Existing Infrastructure ID	RFGP Number	RFGP Name	Counties	HUC8s	HUC12s	Watersheds	Feature Name	Infrastructure Type	Description	Natural or Constructed or Combination	Construction Date	Infrastructure Dimensions					Level of Service (2-year, 10-year, 25-year, 50-year, 100-year, 500-year, Unknown)	Condition (Functional, Non-functional, Unknown)	Condition Description	Deficiency (Deficient, Non-deficient, Unknown)	Deficiency Description	Population Protected by Infrastructure	Owning Entity	Operating Entity	Associated FMEs	Associated FMSs	Associated FMPs	Feature Type
												Diameter (ft)	Height (ft)	Width (ft)	Length (ft)	Area (acre)												
10000496	10	Lower Colorado-Lavaca	Coleman	12090106	120901060304	10000281	HOME CREEK WS SCS SITE 18 DAM	Dam	Dams	Constructed	1/1/1966		31.0		2,419.0		Unknown	Unknown	Unknown	Unknown	Unknown		CENTRAL COLORADO SWCD;COLEMAN COUNTY;	Unknown	101000194	102000001,102000002,102000003,102000004,102000005		Point
10000499	10	Lower Colorado-Lavaca	Coleman	12090106	120901060201	10000163	NORTHWEST LATERALS WS SCS SITE 12 DAM	Dam	Dams	Constructed	1/1/1964		33.0		1,738.0		Unknown	Unknown	Unknown	Unknown	Unknown		CENTRAL COLORADO SWCD;COLEMAN COUNTY;	Unknown	101000194	102000001,102000002,102000003,102000004,102000005		Point
10000502	10	Lower Colorado-Lavaca	Coleman	12090106	120901060304	10000281	HOME CREEK WS SCS SITE 17 DAM	Dam	Dams	Constructed	1/1/1964		25.0		2,350.0		Unknown	Unknown	Unknown	Unknown	Unknown		CENTRAL COLORADO SWCD;COLEMAN COUNTY;	Unknown	101000194	102000001,102000002,102000003,102000004,102000005		Point
10000503	10	Lower Colorado-Lavaca	Coleman	12090106	120901060308	10000009	MUKEWATER CREEK WS SCS SITE 2 DAM	Dam	Dams	Constructed	1/1/1963		26.0		1,980.0		Unknown	Unknown	Unknown	Unknown	Unknown		CENTRAL COLORADO SWCD;COLEMAN COUNTY;	Unknown	101000194	102000001,102000002,102000003,102000004,102000005		Point
10000504	10	Lower Colorado-Lavaca	Coleman	12090106	120901060207	10000114	NORTHWEST LATERALS WS SCS SITE 18 DAM	Dam	Dams	Constructed	1/1/1963		26.0		1,673.0		Unknown	Unknown	Unknown	Unknown	Unknown		CENTRAL COLORADO SWCD;COLEMAN COUNTY;	Unknown	101000194	102000001,102000002,102000003,102000004,102000005		Point
10000505	10	Lower Colorado-Lavaca	Coleman	12090106	120901060103	10000546	TURNER DAM	Dam	Dams	Constructed	1/1/1974		20.0		1,147.0		Unknown	Unknown	Unknown	Unknown	Unknown		ALLEN TURNER	Unknown	101000194	102000001,102000002,102000003,102000004,102000005		Point
10000506	10	Lower Colorado-Lavaca	Coleman	12090106	120901060201	10000163	NORTHWEST LATERALS WS SCS SITE 11 DAM	Dam	Dams	Constructed	1/1/1964		32.0		1,700.0		Unknown	Unknown	Unknown	Unknown	Unknown		CENTRAL COLORADO SWCD;COLEMAN COUNTY;	Unknown	101000194	102000001,102000002,102000003,102000004,102000005		Point
10000507	10	Lower Colorado-Lavaca	Coleman	12090106	120901060207	10000114	NORTHWEST LATERALS WS SCS SITE 19 DAM	Dam	Dams	Constructed	1/1/1963		19.0		1,384.0		Unknown	Unknown	Unknown	Unknown	Unknown		CENTRAL COLORADO SWCD;COLEMAN COUNTY;	Unknown	101000194	102000001,102000002,102000003,102000004,102000005		Point
10000508	10	Lower Colorado-Lavaca	Coleman	12090106	120901060201	10000163	NORTHWEST LATERALS WS SCS SITE 9 DAM	Dam	Dams	Constructed	1/1/1964		27.0		3,749.0		Unknown	Unknown	Unknown	Unknown	Unknown		CENTRAL COLORADO SWCD;COLEMAN COUNTY;	Unknown	101000194	102000001,102000002,102000003,102000004,102000005		Point
10000510	10	Lower Colorado-Lavaca	Coleman	12090106	120901060103	10000546	NORTHWEST LATERALS WS SCS SITE 6 DAM	Dam	Dams	Constructed	1/1/1963		34.0		2,389.0		Unknown	Unknown	Unknown	Unknown	Unknown		CENTRAL COLORADO SWCD;COLEMAN COUNTY;	Unknown	101000194	102000001,102000002,102000003,102000004,102000005		Point
10000511	10	Lower Colorado-Lavaca	Coleman	12090106	120901060201	10000163	NORTHWEST LATERALS WS SCS SITE 10 DAM	Dam	Dams	Constructed	1/1/1964		29.0		929.0		Unknown	Unknown	Unknown	Unknown	Unknown		CENTRAL COLORADO SWCD;COLEMAN COUNTY;	Unknown	101000194	102000001,102000002,102000003,102000004,102000005		Point
10000516	10	Lower Colorado-Lavaca	Coleman	12090106	120901060304	10000281	HOME CREEK WS SCS SITE 15 DAM	Dam	Dams	Constructed	1/1/1966		52.0		2,195.0		Unknown	Unknown	Unknown	Unknown	Unknown		CENTRAL COLORADO SWCD;COLEMAN COUNTY;	Unknown	101000194	102000001,102000002,102000003,102000004,102000005		Point
10000518	10	Lower Colorado-Lavaca	Coleman	12090106	120901060101	10000540	NORTHWEST LATERALS WS SCS SITE 2 DAM	Dam	Dams	Constructed	1/1/1964		52.0		2,082.0		Unknown	Unknown	Unknown	Unknown	Unknown		CENTRAL COLORADO SWCD;COLEMAN COUNTY;	Unknown	101000194	102000001,102000002,102000003,102000004,102000005		Point
10000524	10	Lower Colorado-Lavaca	Coleman	12090106	120901060308	10000009	MUKEWATER CREEK WS SCS SITE 3 DAM	Dam	Dams	Constructed	1/1/1963		19.0		4,370.0		Unknown	Unknown	Unknown	Unknown	Unknown		CENTRAL COLORADO SWCD;COLEMAN COUNTY;	Unknown	101000194	102000001,102000002,102000003,102000004,102000005		Point
10000525	10	Lower Colorado-Lavaca	Coleman	12090106	120901060307	10000199	MUKEWATER CREEK WS SCS SITE 10A DAM	Dam	Dams	Constructed	1/1/1965		34.0		2,689.0		Unknown	Unknown	Unknown	Unknown	Unknown		CENTRAL COLORADO SWCD;COLEMAN COUNTY;	Unknown	101000194	102000001,102000002,102000003,102000004,102000005		Point
10000526	10	Lower Colorado-Lavaca	Coleman	12090106	120901060201	10000163	NORTHWEST LATERALS WS SCS SITE 7 DAM	Dam	Dams	Constructed	1/1/1963		51.0		3,376.0		Unknown	Unknown	Unknown	Unknown	Unknown		CENTRAL COLORADO SWCD;COLEMAN COUNTY;	Unknown	101000194	102000001,102000002,102000003,102000004,102000005		Point
10000527	10	Lower Colorado-Lavaca	Coleman	12090106	120901060308	10000009	KINGSBERRY DAM	Dam	Dams	Constructed	1/1/1951		19.0		600.0		Unknown	Unknown	Unknown	Unknown	Unknown		CE KINGSBERRY ET AL	Unknown	101000194	102000001,102000002,102000003,102000004,102000005		Point
10000530	10	Lower Colorado-Lavaca	Coleman	12090106	120901060201	10000163	NORTHWEST LATERALS WS SCS SITE 8 DAM	Dam	Dams	Constructed	1/1/1963		29.0		2,232.0		Unknown	Unknown	Unknown	Unknown	Unknown		CENTRAL COLORADO SWCD;COLEMAN COUNTY;	Unknown	101000194	102000001,102000002,102000003,102000004,102000005		Point
10000531	10	Lower Colorado-Lavaca	Coleman	12090106	120901060308	10000009	MUKEWATER CREEK WS SCS SITE 4 DAM	Dam	Dams	Constructed	1/1/1961		26.0		1,535.0		Unknown	Unknown	Unknown	Unknown	Unknown		CENTRAL COLORADO SWCD;COLEMAN COUNTY;	Unknown	101000194	102000001,102000002,102000003,102000004,102000005		Point
10000533	10	Lower Colorado-Lavaca	Coleman	12090106	120901060303	10000266	HOME CREEK WS SCS SITE 13 DAM	Dam	Dams	Constructed	1/1/1974		45.0		2,410.0		Unknown	Unknown	Unknown	Unknown	Unknown		CENTRAL COLORADO SWCD;COLEMAN COUNTY;	Unknown	101000194	102000001,102000002,102000003,102000004,102000005		Point
10000541	10	Lower Colorado-Lavaca	Coleman	12090106	120901060303	10000266	HOME CREEK WS SCS SITE 12 DAM	Dam	Dams	Constructed	1/1/1964		39.0		2,785.0		Unknown	Unknown	Unknown	Unknown	Unknown		CENTRAL COLORADO SWCD;COLEMAN COUNTY;	Unknown	101000194	102000001,102000002,102000003,102000004,102000005		Point
10000543	10	Lower Colorado-Lavaca	Coleman	12090106	120901060303	10000266	HOME CREEK WS SCS SITE 9 DAM	Dam	Dams	Constructed	1/1/1964		37.0		1,859.0		Unknown	Unknown	Unknown	Unknown	Unknown		CENTRAL COLORADO SWCD;COLEMAN COUNTY;	Unknown	101000194	102000001,102000002,102000003,102000004,102000005		Point

TABLE 1: EXISTING FLOOD INFRASTRUCTURE

Existing Infrastructure ID	RFPG Number	RFPG Name	Counties	HUC8s	HUC12s	Watersheds	Feature Name	Infrastructure Type	Description	Natural or Constructed or Combination	Construction Date	Infrastructure Dimensions					Level of Service (2-year, 10-year, 25-year, 50-year, 100-year, 500-year, Unknown)	Condition (Functional, Non-functional, Unknown)	Condition Description	Deficiency (Deficient, Non-deficient, Unknown)	Deficiency Description	Population Protected by Infrastructure	Owning Entity	Operating Entity	Associated FMEs	Associated FMSs	Associated FMPs	Feature Type	
												Diameter (ft)	Height (ft)	Width (ft)	Length (ft)	Area (acre)													
10000544	10	Lower Colorado-Lavaca	Coleman	12090106	120901060304	10000281	HOME CREEK WS SCS SITE 14 DAM	Dam	Dams	Constructed	1/1/1964		27.0		2,524.0		Unknown	Unknown	Unknown	Unknown	Unknown		CENTRAL COLORADO SWCD;COLEMAN COUNTY;	Unknown	101000194	102000001,102000002,102000003,102000004,102000005			Point
10000545	10	Lower Colorado-Lavaca	Coleman	12090106	120901060304	10000281	COBB DAM	Dam	Dams	Constructed	1/1/1971		15.0		733.0		Unknown	Unknown	Unknown	Unknown	Unknown		TOM COBB	Unknown	101000194	102000001,102000002,102000003,102000004,102000005			Point
10000546	10	Lower Colorado-Lavaca	Coleman	12090106	120901060306	10000192	MUKEWATER CREEK WS SCS SITE 9 DAM	Dam	Dams	Constructed	1/1/1960		26.0		2,265.0		Unknown	Unknown	Unknown	Unknown	Unknown		CENTRAL COLORADO SWCD;COLEMAN COUNTY;	Unknown	101000194	102000001,102000002,102000003,102000004,102000005			Point
10000548	10	Lower Colorado-Lavaca	Coleman	12090106	120901060303	10000266	HOME CREEK WS SCS SITE 8 DAM	Dam	Dams	Constructed	1/1/1964		26.0		1,656.0		Unknown	Unknown	Unknown	Unknown	Unknown		CENTRAL COLORADO SWCD;COLEMAN COUNTY;	Unknown	101000194	102000001,102000002,102000003,102000004,102000005			Point
10000549	10	Lower Colorado-Lavaca	Coleman	12090106	120901060102	10000541	NORTHWEST LATERALS WS SCS SITE 5A DAM	Dam	Dams	Constructed	1/1/1971		57.0		2,631.0		Unknown	Unknown	Unknown	Unknown	Unknown		CENTRAL COLORADO SWCD;COLEMAN COUNTY;	Unknown	101000194	102000001,102000002,102000003,102000004,102000005			Point
10000550	10	Lower Colorado-Lavaca	Coleman	12090106	120901060303	10000266	HOME CREEK WS SCS SITE 11 DAM	Dam	Dams	Constructed	1/1/1968		36.0		2,836.0		Unknown	Unknown	Unknown	Unknown	Unknown		CENTRAL COLORADO SWCD;COLEMAN COUNTY;	Unknown	101000194	102000001,102000002,102000003,102000004,102000005			Point
10000551	10	Lower Colorado-Lavaca	Coleman	12090106	120901060302	10000265	SHIELD DAM	Dam	Dams	Constructed	1/1/1969		15.0		0.0		Unknown	Unknown	Unknown	Unknown	Unknown		ELGEAN SHIELD	Unknown	101000194	102000001,102000002,102000003,102000004,102000005			Point
10000554	10	Lower Colorado-Lavaca	Coleman	12090106	120901060302	10000265	HOME CREEK WS SCS SITE 10 DAM	Dam	Dams	Constructed	1/1/1964		27.0		1,313.0		Unknown	Unknown	Unknown	Unknown	Unknown		CENTRAL COLORADO SWCD;COLEMAN COUNTY;	Unknown	101000194	102000001,102000002,102000003,102000004,102000005			Point
10000555	10	Lower Colorado-Lavaca	Coleman	12090106	120901060307	10000199	MUKEWATER CREEK WS SCS SITE 5 DAM	Dam	Dams	Constructed	1/1/1961		36.0		3,296.0		Unknown	Unknown	Unknown	Unknown	Unknown		CENTRAL COLORADO SWCD;COLEMAN COUNTY;	Unknown	101000194	102000001,102000002,102000003,102000004,102000005			Point
10000556	10	Lower Colorado-Lavaca	Coleman	12090106	120901060302	10000265	HOME CREEK WS SCS SITE 7A DAM	Dam	Dams	Constructed	1/1/1970		48.0		3,396.0		Unknown	Unknown	Unknown	Unknown	Unknown		CENTRAL COLORADO SWCD;COLEMAN COUNTY;	Unknown	101000194	102000001,102000002,102000003,102000004,102000005			Point
10000559	10	Lower Colorado-Lavaca	Coleman	12090106	120901060307	10000199	MUKEWATER CREEK WS SCS SITE 5A DAM	Dam	Dams	Constructed	1/1/1961		21.0		1,990.0		Unknown	Unknown	Unknown	Unknown	Unknown		CENTRAL COLORADO SWCD;COLEMAN COUNTY;	Unknown	101000194	102000001,102000002,102000003,102000004,102000005			Point
10000562	10	Lower Colorado-Lavaca	Coleman	12090106	120901060301	10000255	HOME CREEK WS SCS SITE 1B DAM	Dam	Dams	Constructed	1/1/1970		28.0		1,728.0		Unknown	Unknown	Unknown	Unknown	Unknown		CENTRAL COLORADO SWCD;COLEMAN COUNTY;	Unknown	101000194	102000001,102000002,102000003,102000004,102000005			Point
10000564	10	Lower Colorado-Lavaca	Coleman	12090106	120901060307	10000199	MUKEWATER CREEK WS SCS SITE 6 DAM	Dam	Dams	Constructed	1/1/1961		32.0		1,511.0		Unknown	Unknown	Unknown	Unknown	Unknown		CENTRAL COLORADO SWCD;COLEMAN COUNTY;	Unknown	101000194	102000001,102000002,102000003,102000004,102000005			Point
10000567	10	Lower Colorado-Lavaca	Coleman	12090106	120901060101	10000540	TALPA DAM	Dam	Dams	Constructed	1/1/1936		23.0		800.0		Unknown	Unknown	Unknown	Unknown	Unknown		CENTRAL COLORADO RIVER AUTHORITY	Unknown	101000194	102000001,102000002,102000003,102000004,102000005			Point
10000569	10	Lower Colorado-Lavaca	Coleman	12090106	120901060101	10000540	THOMPSON DAM	Dam	Dams	Constructed	1/1/1971		18.0		672.0		Unknown	Unknown	Unknown	Unknown	Unknown		JOHNNIE THOMPSON	Unknown	101000194	102000001,102000002,102000003,102000004,102000005			Point
10000571	10	Lower Colorado-Lavaca	Coleman	12090106	120901060301	10000255	HOME CREEK WS SCS SITE 6A DAM	Dam	Dams	Constructed	1/1/1964		21.0		2,420.0		Unknown	Unknown	Unknown	Unknown	Unknown		CENTRAL COLORADO SWCD;COLEMAN COUNTY;	Unknown	101000194	102000001,102000002,102000003,102000004,102000005			Point
10000576	10	Lower Colorado-Lavaca	Coleman	12090106	120901060301	10000255	HOME CREEK WS SCS SITE 2 DAM	Dam	Dams	Constructed	1/1/1963		58.0		2,645.0		Unknown	Unknown	Unknown	Unknown	Unknown		CENTRAL COLORADO SWCD;COLEMAN COUNTY;	Unknown	101000194	102000001,102000002,102000003,102000004,102000005			Point
10000577	10	Lower Colorado-Lavaca	Coleman	12090106	120901060301	10000255	HOME CREEK WS SCS SITE 3 DAM	Dam	Dams	Constructed	1/1/1966		62.0		1,375.0		Unknown	Unknown	Unknown	Unknown	Unknown		CENTRAL COLORADO SWCD;COLEMAN COUNTY;	Unknown	101000194	102000001,102000002,102000003,102000004,102000005			Point
10000578	10	Lower Colorado-Lavaca	Coleman	12090106	120901060301	10000255	COLEMAN COUNTRY CLUB DAM	Dam	Dams	Constructed	1/1/1963		15.0		990.0		Unknown	Unknown	Unknown	Unknown	Unknown		COLEMAN COUNTRY CLUB	Unknown	101000194	102000001,102000002,102000003,102000004,102000005			Point
10000579	10	Lower Colorado-Lavaca	Coleman	12090108	120901080206	10000406	LAKE SAN TANA DAM	Dam	Dams	Constructed	1/1/1923		41.0		450.0		Unknown	Unknown	Unknown	Unknown	Unknown		CITY OF SANTA ANNA	Unknown	101000194	102000001,102000002,102000003,102000004,102000005			Point
10000580	10	Lower Colorado-Lavaca	Coleman	12090106	120901060301	10000255	HOME CREEK WS SCS SITE 5 DAM	Dam	Dams	Constructed	1/1/1964		42.0		1,356.0		Unknown	Unknown	Unknown	Unknown	Unknown		CENTRAL COLORADO SWCD;COLEMAN COUNTY;	Unknown	101000194	102000001,102000002,102000003,102000004,102000005			Point
10000581	10	Lower Colorado-Lavaca	Coleman	12090108	120901080206	10000406	LAKE SEALY DAM	Dam	Dams	Constructed	1/1/1910		21.7		1,155.0		Unknown	Unknown	Unknown	Unknown	Unknown		CENTRAL COLORADO RIVER AUTHORITY	Unknown	101000194	102000001,102000002,102000003,102000004,102000005			Point
10000585	10	Lower Colorado-Lavaca	Coleman	12090106	120901060301	10000255	HOME CREEK WS SCS SITE 4 DAM	Dam	Dams	Constructed	1/1/1964		39.0		1,234.0		Unknown	Unknown	Unknown	Unknown	Unknown		CENTRAL COLORADO SWCD;COLEMAN COUNTY;	Unknown	101000194	102000001,102000002,102000003,102000004,102000005			Point
10000589	10	Lower Colorado-Lavaca	Coleman	12090106	120901060102	10000541	NORTHWEST LATERALS WS SCS SITE 3 DAM	Dam	Dams	Constructed	1/1/1970		24.0		2,800.0		Unknown	Unknown	Unknown	Unknown	Unknown		CENTRAL COLORADO SWCD;COLEMAN COUNTY;	Unknown	101000194	102000001,102000002,102000003,102000004,102000005			Point

TABLE 1: EXISTING FLOOD INFRASTRUCTURE

Existing Infrastructure ID	RFPG Number	RFPG Name	Counties	HUC8s	HUC12s	Watersheds	Feature Name	Infrastructure Type	Description	Natural or Constructed or Combination	Construction Date	Infrastructure Dimensions					Level of Service (2-year, 10-year, 25-year, 50-year, 100-year, 500-year, Unknown)	Condition (Functional, Non-functional, Unknown)	Condition Description	Deficiency (Deficient, Non-deficient, Unknown)	Deficiency Description	Population Protected by Infrastructure	Owning Entity	Operating Entity	Associated FMEs	Associated FMSs	Associated FMPs	Feature Type
												Diameter (ft)	Height (ft)	Width (ft)	Length (ft)	Area (acre)												
10000590	10	Lower Colorado-Lavaca	Coleman	12090106	120901060301	10000255	HUNTER LAKE DAM	Dam	Dams	Constructed	1/1/1955		25.1		509.0		Unknown	Unknown	Unknown	Unknown	Unknown		CHARLES HUNTER;THALIA HUNTER;	Unknown	101000194	102000001,102000002,102000003,102000004,102000005		Point
10000591	10	Lower Colorado-Lavaca	Coleman	12090108	120901080206	10000406	JIM NED CREEK WS SCS SITE 28 DAM	Dam	Dams	Constructed	1/1/1967		31.0		2,065.0		Unknown	Unknown	Unknown	Unknown	Unknown		CENTRAL COLORADO SWCD;COLEMAN COUNTY;	Unknown	101000194	102000001,102000002,102000003,102000004,102000005		Point
10000593	10	Lower Colorado-Lavaca	Coleman	12090108	120901080202	10000090	TAYLOR BROTHERS DAM	Dam	Dams	Constructed	1/1/1973		16.0		180.0		Unknown	Unknown	Unknown	Unknown	Unknown		DINK TAYLOR	Unknown	101000194	102000001,102000002,102000003,102000004,102000005		Point
10000594	10	Lower Colorado-Lavaca	Coleman	12090106	120901060302	10000265	JIM NED CREEK WS SCS SITE 38A DAM	Dam	Dams	Constructed	1/1/1976		44.0		1,160.0		Unknown	Unknown	Unknown	Unknown	Unknown		CENTRAL COLORADO SWCD;CITY OF COLEMAN;COLEMAN COUNTY;	Unknown	101000194	102000001,102000002,102000003,102000004,102000005		Point
10000595	10	Lower Colorado-Lavaca	Coleman	12090108	120901080205	10000336	JIM NED CREEK WS SCS SITE 27 DAM	Dam	Dams	Constructed	1/1/1962		36.0		1,730.0		Unknown	Unknown	Unknown	Unknown	Unknown		CENTRAL COLORADO SWCD;COLEMAN COUNTY;	Unknown	101000194	102000001,102000002,102000003,102000004,102000005		Point
10000597	10	Lower Colorado-Lavaca	Coleman	12090108	120901080204	10000321	CARL MCALISTER DAM	Dam	Dams	Constructed	1/1/1964		29.0		328.0		Unknown	Unknown	Unknown	Unknown	Unknown		JW QUINN JR	Unknown	101000194	102000001,102000002,102000003,102000004,102000005		Point
10000602	10	Lower Colorado-Lavaca	Coleman	12090108	120901080201	10000306	HORDS CREEK LAKE	Dam	Dams	Constructed	1/1/1948		91.0		6,800.0		Unknown	Unknown	Unknown	Unknown	Unknown		CESWF	Unknown	101000194	102000001,102000002,102000003,102000004,102000005		Point
10000603	10	Lower Colorado-Lavaca	Coleman	12090108	120901080205	10000336	JIM NED CREEK WS SCS SITE 26A DAM	Dam	Dams	Constructed	1/1/1966		46.0		4,000.0		Unknown	Unknown	Unknown	Unknown	Unknown		CENTRAL COLORADO SWCD;COLEMAN COUNTY;	Unknown	101000194	102000001,102000002,102000003,102000004,102000005		Point
10000606	10	Lower Colorado-Lavaca	Coleman	12090108	120901080204	10000321	JIM NED CREEK WS SCS SITE 31 DAM	Dam	Dams	Constructed	1/1/1964		33.0		1,975.0		Unknown	Unknown	Unknown	Unknown	Unknown		CENTRAL COLORADO SWCD;COLEMAN COUNTY;	Unknown	101000194	102000001,102000002,102000003,102000004,102000005		Point
10000608	10	Lower Colorado-Lavaca	Coleman	12090108	120901080204	10000321	JIM NED CREEK WS SCS SITE 32 DAM	Dam	Dams	Constructed	1/1/1962		43.0		1,675.0		Unknown	Unknown	Unknown	Unknown	Unknown		CENTRAL COLORADO SWCD;COLEMAN COUNTY;	Unknown	101000194	102000001,102000002,102000003,102000004,102000005		Point
10000610	10	Lower Colorado-Lavaca	Coleman	12090108	120901080203	10000097	JIM NED CREEK WS SCS SITE 36 DAM	Dam	Dams	Constructed	1/1/1967		27.0		1,500.0		Unknown	Unknown	Unknown	Unknown	Unknown		CENTRAL COLORADO SWCD;COLEMAN COUNTY;	Unknown	101000194	102000001,102000002,102000003,102000004,102000005		Point
10000612	10	Lower Colorado-Lavaca	Coleman	12090108	120901080205	10000336	JIM NED CREEK WS SCS SITE 2 DAM	Dam	Dams	Constructed	1/1/1963		39.0		1,100.0		Unknown	Unknown	Unknown	Unknown	Unknown		CENTRAL COLORADO SWCD;COLEMAN COUNTY;	Unknown	101000194	102000001,102000002,102000003,102000004,102000005		Point
10000613	10	Lower Colorado-Lavaca	Coleman	12090108	120901080203	10000097	JIM NED CREEK WS SCS SITE 35 DAM	Dam	Dams	Constructed	1/1/1967		25.0		2,040.0		Unknown	Unknown	Unknown	Unknown	Unknown		CENTRAL COLORADO SWCD;COLEMAN COUNTY;	Unknown	101000194	102000001,102000002,102000003,102000004,102000005		Point
10000615	10	Lower Colorado-Lavaca	Coleman	12090108	120901080205	10000336	JIM NED CREEK WS SCS SITE 3 DAM	Dam	Dams	Constructed	1/1/1963		46.0		723.0		Unknown	Unknown	Unknown	Unknown	Unknown		CENTRAL COLORADO SWCD;COLEMAN COUNTY;	Unknown	101000194	102000001,102000002,102000003,102000004,102000005		Point
10000616	10	Lower Colorado-Lavaca	Coleman	12090108	120901080201	10000306	JIM NED CREEK WS SCS SITE 37 DAM	Dam	Dams	Constructed	1/1/1974		35.0		3,100.0		Unknown	Unknown	Unknown	Unknown	Unknown		CENTRAL COLORADO SWCD;COLEMAN COUNTY;	Unknown	101000194	102000001,102000002,102000003,102000004,102000005		Point
10000617	10	Lower Colorado-Lavaca	Coleman	12090108	120901080109	10000066	LAKE SCARBOROUGH DAM	Dam	Dams	Constructed	1/1/1924		42.0		1,180.0		Unknown	Unknown	Unknown	Unknown	Unknown		CITY OF COLEMAN	Unknown	101000194	102000001,102000002,102000003,102000004,102000005		Point
10000618	10	Lower Colorado-Lavaca	Coleman	12090108	120901080203	10000097	SANTA FE RAILROAD DAM	Dam	Dams	Constructed	1/1/1913		18.0		800.0		Unknown	Unknown	Unknown	Unknown	Unknown		GULF COLO SANTA FE RR CO	Unknown	101000194	102000001,102000002,102000003,102000004,102000005		Point
10000619	10	Lower Colorado-Lavaca	Coleman	12090108	120901080203	10000097	JIM NED CREEK WS SCS SITE 33 DAM	Dam	Dams	Constructed	1/1/1962		36.0		2,320.0		Unknown	Unknown	Unknown	Unknown	Unknown		CENTRAL COLORADO SWCD;COLEMAN COUNTY;	Unknown	101000194	102000001,102000002,102000003,102000004,102000005		Point
10000620	10	Lower Colorado-Lavaca	Coleman	12090108	120901080109	10000066	JIM NED CREEK WS SCS SITE 25B DAM	Dam	Dams	Constructed	1/1/1962		46.0		930.0		Unknown	Unknown	Unknown	Unknown	Unknown		CENTRAL COLORADO SWCD;COLEMAN COUNTY;	Unknown	101000194	102000001,102000002,102000003,102000004,102000005		Point
10000621	10	Lower Colorado-Lavaca	Coleman	12090108	120901080203	10000097	JIM NED CREEK WS SCS SITE 34A DAM	Dam	Dams	Constructed	1/1/1965		39.0		2,980.0		Unknown	Unknown	Unknown	Unknown	Unknown		CENTRAL COLORADO SWCD;COLEMAN COUNTY;	Unknown	101000194	102000001,102000002,102000003,102000004,102000005		Point
10000622	10	Lower Colorado-Lavaca	Coleman	12090108	120901080109	10000066	JIM NED CREEK WS SCS SITE 25A DAM	Dam	Dams	Constructed	1/1/1962		48.0		1,035.0		Unknown	Unknown	Unknown	Unknown	Unknown		CENTRAL COLORADO SWCD;COLEMAN COUNTY;	Unknown	101000194	102000001,102000002,102000003,102000004,102000005		Point
10000623	10	Lower Colorado-Lavaca	Coleman	12090108	120901080109	10000066	JIM NED CREEK WS SCS SITE 25 DAM	Dam	Dams	Constructed	1/1/1963		43.0		1,893.0		Unknown	Unknown	Unknown	Unknown	Unknown		CENTRAL COLORADO SWCD;COLEMAN COUNTY;	Unknown	101000194	102000001,102000002,102000003,102000004,102000005		Point
10000625	10	Lower Colorado-Lavaca	Coleman	12090108	120901080108	10000300	JIM NED CREEK WS SCS SITE 24 DAM	Dam	Dams	Constructed	1/1/1962		54.0		2,100.0		Unknown	Unknown	Unknown	Unknown	Unknown		CENTRAL COLORADO SWCD;COLEMAN COUNTY;	Unknown	101000194	102000001,102000002,102000003,102000004,102000005		Point

TABLE 1: EXISTING FLOOD INFRASTRUCTURE

Existing Infrastructure ID	RFPG Number	RFPG Name	Counties	HUC8s	HUC12s	Watersheds	Feature Name	Infrastructure Type	Description	Natural or Constructed or Combination	Construction Date	Infrastructure Dimensions					Level of Service (2 year, 10-year, 25-year, 50-year, 100-year, 500-year, Unknown)	Condition (Functional, Non-functional, Unknown)	Condition Description	Deficiency (Deficient, Non-deficient, Unknown)	Deficiency Description	Population Protected by Infrastructure	Owning Entity	Operating Entity	Associated FMEs	Associated FMSs	Associated FMPs	Feature Type
												Diameter (ft)	Height (ft)	Width (ft)	Length (ft)	Area (acre)												
10000628	10	Lower Colorado-Lavaca	Coleman	12090108	120901080110	1000068	JIM NED CREEK WS SCS SITE 5 DAM	Dam	Dams	Constructed	1/1/1962		30.0		1,025.0		Unknown	Unknown	Unknown	Unknown	Unknown		CENTRAL COLORADO SWCD;COLEMAN COUNTY;	Unknown	101000194	102000001,102000002,102000003,102000004,102000005		Point
10000630	10	Lower Colorado-Lavaca	Coleman	12090108	120901080108	10000300	JIM NED CREEK WS SCS SITE 6 DAM	Dam	Dams	Constructed	1/1/1962		34.0		1,080.0		Unknown	Unknown	Unknown	Unknown	Unknown		CENTRAL COLORADO SWCD;COLEMAN COUNTY;	Unknown	101000194	102000001,102000002,102000003,102000004,102000005		Point
10000631	10	Lower Colorado-Lavaca	Coleman	12090108	120901080108	10000300	JIM NED CREEK WS SCS SITE 7 DAM	Dam	Dams	Constructed	1/1/1962		36.0		1,525.0		Unknown	Unknown	Unknown	Unknown	Unknown		CENTRAL COLORADO SWCD;COLEMAN COUNTY;	Unknown	101000194	102000001,102000002,102000003,102000004,102000005		Point
10000633	10	Lower Colorado-Lavaca	Coleman	12090108	120901080104	10000442	COKER DAM	Dam	Dams	Constructed	1/1/1947		27.0		1,090.0		Unknown	Unknown	Unknown	Unknown	Unknown		COKER GASOLINE CO	Unknown	101000194	102000001,102000002,102000003,102000004,102000005		Point
10000634	10	Lower Colorado-Lavaca	Coleman	12090108	120901080104	10000442	NOVICE CITY LAKE DAM	Dam	Dams	Constructed	1/1/1947		36.0		1,130.0		Unknown	Unknown	Unknown	Unknown	Unknown		CENTRAL COLORADO RIVER AUTHORITY	Unknown	101000194	102000001,102000002,102000003,102000004,102000005		Point
10000636	10	Lower Colorado-Lavaca	Coleman	12090108	120901080104	10000442	JOHN CASEY DAM	Dam	Dams	Constructed	1/1/1966		13.0		0.0		Unknown	Unknown	Unknown	Unknown	Unknown		JOHN CASEY	Unknown	101000194	102000001,102000002,102000003,102000004,102000005		Point
10000637	10	Lower Colorado-Lavaca	Coleman	12090108	120901080106	10000279	HUGHES DAM	Dam	Dams	Constructed	1/1/1967		18.0		500.0		Unknown	Unknown	Unknown	Unknown	Unknown		JOSIE HUGHES ESTATE	Unknown	101000194	102000001,102000002,102000003,102000004,102000005		Point
10000638	10	Lower Colorado-Lavaca	Coleman	12090108	120901080104	10000442	DANIELS DAM	Dam	Dams	Constructed	1/1/1964		22.0		495.0		Unknown	Unknown	Unknown	Unknown	Unknown		ME DANIELS	Unknown	101000194	102000001,102000002,102000003,102000004,102000005		Point
10000639	10	Lower Colorado-Lavaca	Coleman	12090108	120901080107	10000299	JIM NED CREEK WS SCS SITE 23 DAM	Dam	Dams	Constructed	1/1/1962		62.0		1,980.0		Unknown	Unknown	Unknown	Unknown	Unknown		CENTRAL COLORADO SWCD;COLEMAN COUNTY;	Unknown	101000194	102000001,102000002,102000003,102000004,102000005		Point
10000641	10	Lower Colorado-Lavaca	Coleman	12090107	120901070202	10000276	BURKETT CITY DAM	Dam	Dams	Constructed	1/1/1966		10.0		130.0		Unknown	Unknown	Unknown	Unknown	Unknown		BURKETT WATER SUPPLY CORPORATION	Unknown	101000194	102000001,102000002,102000003,102000004,102000005		Point
10000642	10	Lower Colorado-Lavaca	Coleman	12090107	120901070201	10000267	JACKSON BROTHERS DAM NO 2	Dam	Dams	Constructed	1/1/1969		29.0		290.0		Unknown	Unknown	Unknown	Unknown	Unknown		JACKSON BROS	Unknown	101000194	102000001,102000002,102000003,102000004,102000005		Point
10000643	10	Lower Colorado-Lavaca	Coleman	12090108	120901080108	10000300	JIM NED CREEK WS SCS SITE 8 DAM	Dam	Dams	Constructed	1/1/1962		34.0		2,400.0		Unknown	Unknown	Unknown	Unknown	Unknown		CENTRAL COLORADO SWCD;COLEMAN COUNTY;	Unknown	101000194	102000001,102000002,102000003,102000004,102000005		Point
10000644	10	Lower Colorado-Lavaca	Coleman	12090108	120901080104	10000442	JIM NED CREEK WS SCS SITE 12E1 DAM	Dam	Dams	Constructed	1/1/1965		64.0		2,000.0		Unknown	Unknown	Unknown	Unknown	Unknown		CENTRAL COLORADO SWCD;COLEMAN COUNTY;	Unknown	101000194	102000001,102000002,102000003,102000004,102000005		Point
10000645	10	Lower Colorado-Lavaca	Coleman	12090107	120901070202	10000276	UPPER PECAN BAYOU WS SCS SITE 25 DAM	Dam	Dams	Constructed	1/1/1974		37.0		1,725.0		Unknown	Unknown	Unknown	Unknown	Unknown		CENTRAL COLORADO SWCD;COLEMAN COUNTY;	Unknown	101000194	102000001,102000002,102000003,102000004,102000005		Point
10000646	10	Lower Colorado-Lavaca	Coleman	12090108	120901080107	10000299	JIM NED CREEK WS SCS SITE 22 DAM	Dam	Dams	Constructed	1/1/1963		55.0		1,000.0		Unknown	Unknown	Unknown	Unknown	Unknown		CENTRAL COLORADO SWCD;COLEMAN COUNTY;	Unknown	101000194	102000001,102000002,102000003,102000004,102000005		Point
10000647	10	Lower Colorado-Lavaca	Coleman	12090107	120901070201	10000267	KNOX DAM NO 3	Dam	Dams	Constructed	1/1/1960		26.0		630.0		Unknown	Unknown	Unknown	Unknown	Unknown		ELDON KNOX	Unknown	101000194	102000001,102000002,102000003,102000004,102000005		Point
10000648	10	Lower Colorado-Lavaca	Coleman	12090108	120901080105	10000076	HUDSON LAKE DAM	Dam	Dams	Constructed	1/1/1967		26.0		790.0		Unknown	Unknown	Unknown	Unknown	Unknown		MRS HUDSON	Unknown	101000194	102000001,102000002,102000003,102000004,102000005		Point
10000649	10	Lower Colorado-Lavaca	Coleman	12090107	120901070201	10000267	UPPER PECAN BAYOU WS SCS SITE 20 DAM	Dam	Dams	Constructed	1/1/1967		35.0		688.0		Unknown	Unknown	Unknown	Unknown	Unknown		CENTRAL COLORADO SWCD;COLEMAN COUNTY;	Unknown	101000194	102000001,102000002,102000003,102000004,102000005		Point
10000650	10	Lower Colorado-Lavaca	Coleman	12090108	120901080107	10000299	COLEMAN DAM	Dam	Dams	Constructed	1/1/1966		90.0		4,700.0		Unknown	Unknown	Unknown	Unknown	Unknown		CITY OF COLEMAN	Unknown	101000194	102000001,102000002,102000003,102000004,102000005		Point
10000651	10	Lower Colorado-Lavaca	Coleman	12090107	120901070201	10000267	KNOX DAM NO 2	Dam	Dams	Constructed	1/1/1960		22.0		760.0		Unknown	Unknown	Unknown	Unknown	Unknown		ELDON KNOX	Unknown	101000194	102000001,102000002,102000003,102000004,102000005		Point
10000652	10	Lower Colorado-Lavaca	Coleman	12090108	120901080107	10000299	JIM NED CREEK WS SCS SITE 21 DAM	Dam	Dams	Constructed	1/1/1963		92.0		1,915.0		Unknown	Unknown	Unknown	Unknown	Unknown		CENTRAL COLORADO SWCD;COLEMAN COUNTY;	Unknown	101000194	102000001,102000002,102000003,102000004,102000005		Point
10000654	10	Lower Colorado-Lavaca	Coleman	12090107	120901070202	10000276	UPPER PECAN BAYOU WS SCS SITE 24 DAM	Dam	Dams	Constructed	1/1/1971		44.0		1,640.0		Unknown	Unknown	Unknown	Unknown	Unknown		CENTRAL COLORADO SWCD;COLEMAN COUNTY;	Unknown	101000194	102000001,102000002,102000003,102000004,102000005		Point
10000655	10	Lower Colorado-Lavaca	Coleman	12090107	120901070201	10000267	KNOX DAM NO 1	Dam	Dams	Constructed	1/1/1960		16.0		725.0		Unknown	Unknown	Unknown	Unknown	Unknown		ELDON KNOX	Unknown	101000194	102000001,102000002,102000003,102000004,102000005		Point
10000656	10	Lower Colorado-Lavaca	Coleman	12090108	120901080107	10000299	JIM NED CREEK SITE 9 DECOM DAM	Dam	Dams	Constructed	1/1/1963		48.0		2,000.0		Unknown	Unknown	Unknown	Unknown	Unknown		JIM NED CREEK DIVERSION POOL	Unknown	101000194	102000001,102000002,102000003,102000004,102000005		Point
10000657	10	Lower Colorado-Lavaca	Coleman	12090108	120901080105	10000076	JIM NED CREEK WS SCS SITE 12F DAM	Dam	Dams	Constructed	1/1/1962		56.0		1,000.0		Unknown	Unknown	Unknown	Unknown	Unknown		CENTRAL COLORADO SWCD;COLEMAN COUNTY;	Unknown	101000194	102000001,102000002,102000003,102000004,102000005		Point
10000659	10	Lower Colorado-Lavaca	Coleman	12090107	120901070201	10000267	UPPER PECAN BAYOU WS SCS SITE 19 DAM	Dam	Dams	Constructed	1/1/1967		35.0		1,100.0		Unknown	Unknown	Unknown	Unknown	Unknown		CENTRAL COLORADO SWCD;COLEMAN COUNTY;	Unknown	101000194	102000001,102000002,102000003,102000004,102000005		Point

TABLE 1: EXISTING FLOOD INFRASTRUCTURE

Existing Infrastructure ID	RFPG Number	RFPG Name	Counties	HUC8s	HUC12s	Watersheds	Feature Name	Infrastructure Type	Description	Natural or Constructed or Combination	Construction Date	Infrastructure Dimensions					Level of Service (2 year, 10-year, 25-year, 50-year, 100-year, 500-year, Unknown)	Condition (Functional, Non-functional, Unknown)	Condition Description	Deficiency (Deficient, Non-deficient, Unknown)	Deficiency Description	Population Protected by Infrastructure	Owning Entity	Operating Entity	Associated FMEs	Associated FMSs	Associated FMPs	Feature Type
												Diameter (ft)	Height (ft)	Width (ft)	Length (ft)	Area (acre)												
10000660	10	Lower Colorado-Lavaca	Coleman	12090108	120901080107	10000299	JIM NED CREEK WS SCS SITE 10 DAM	Dam	Dams	Constructed	1/1/1963		30.0		1,300.0		Unknown	Unknown	Unknown	Unknown	Unknown		CENTRAL COLORADO SWCD;COLEMAN COUNTY;	Unknown	101000194	102000001,102000002,102000003,102000004,102000005		Point
10000661	10	Lower Colorado-Lavaca	Coleman	12090108	120901080107	10000299	JIM NED CREEK WS SCS SITE 11 DAM	Dam	Dams	Constructed	1/1/1963		52.0		2,450.0		Unknown	Unknown	Unknown	Unknown	Unknown		CENTRAL COLORADO SWCD;COLEMAN COUNTY;	Unknown	101000194	102000001,102000002,102000003,102000004,102000005		Point
10000662	10	Lower Colorado-Lavaca	Coleman	12090108	120901080104	10000442	JIM NED CREEK WS SCS SITE 12C DAM	Dam	Dams	Constructed	1/1/1961		50.0		1,350.0		Unknown	Unknown	Unknown	Unknown	Unknown		CENTRAL COLORADO SWCD;COLEMAN COUNTY;	Unknown	101000194	102000001,102000002,102000003,102000004,102000005		Point
10000667	10	Lower Colorado-Lavaca	Coleman	12090108	120901080105	10000076	JIM NED CREEK WS SCS SITE 12 DAM	Dam	Dams	Constructed	1/1/1963		84.0		1,900.0		Unknown	Unknown	Unknown	Unknown	Unknown		CENTRAL COLORADO SWCD;COLEMAN COUNTY;	Unknown	101000194	102000001,102000002,102000003,102000004,102000005		Point
10000668	10	Lower Colorado-Lavaca	Coleman	12090108	120901080102	10000421	JIM NED CREEK WS SCS SITE 20 DAM	Dam	Dams	Constructed	1/1/1960		48.0		1,995.0		Unknown	Unknown	Unknown	Unknown	Unknown		CENTRAL COLORADO SWCD;COLEMAN COUNTY;	Unknown	101000194	102000001,102000002,102000003,102000004,102000005		Point
10001967	10	Lower Colorado-Lavaca	Coleman	12090106	120901060305	10000191	0.95 MI E OF FM 2633 AT HOME CREEK	LWC	LWC	Constructed							Unknown	Unknown	Unknown	Unknown	Unknown		Unknown	Unknown	101000194	102000001,102000002,102000003,102000004,102000005		Point
10001974	10	Lower Colorado-Lavaca	Coleman	12090106	120901060207	10000114	7.36 MI W OF US 283 AT BULL CREEK, TRIB	LWC	LWC	Constructed							Unknown	Unknown	Unknown	Unknown	Unknown		Unknown	Unknown	101000194	102000001,102000002,102000003,102000004,102000005		Point
10001977	10	Lower Colorado-Lavaca	Coleman	12090106	120901060207	10000114	CR 348, 0.78 MI E OF FM 1026 AT BULL CREEK	LWC	LWC	Constructed							Unknown	Unknown	Unknown	Unknown	Unknown		Unknown	Unknown	101000194	102000001,102000002,102000003,102000004,102000005		Point
10001979	10	Lower Colorado-Lavaca	Coleman	12090106	120901060303	10000266	1.73 MI NW OF US 283 AT HOME CREEK	LWC	LWC	Constructed							Unknown	Unknown	Unknown	Unknown	Unknown		Unknown	Unknown	101000194	102000001,102000002,102000003,102000004,102000005		Point
10001987	10	Lower Colorado-Lavaca	Coleman	12090106	120901060303	10000266	1.90 MI E OF FM 2131 AT HOME CREEK	LWC	LWC	Constructed							Unknown	Unknown	Unknown	Unknown	Unknown		Unknown	Unknown	101000194	102000001,102000002,102000003,102000004,102000005		Point
10001995	10	Lower Colorado-Lavaca	Coleman	12090106	120901060304	10000281	2.20 MI S OF US 67/US 84 S OF CITY OF SANTA ANNA AT SWEETIE CREEK	LWC	LWC	Constructed							Unknown	Unknown	Unknown	Unknown	Unknown		Unknown	Unknown	101000194	102000001,102000002,102000003,102000004,102000005		Point
10002012	10	Lower Colorado-Lavaca	Coleman	12090106	120901060302	10000265	0.50 MI S OF US 67 AT HOME CREEK	LWC	LWC	Constructed							Unknown	Unknown	Unknown	Unknown	Unknown		Unknown	Unknown	101000194	102000001,102000002,102000003,102000004,102000005		Point
10002016	10	Lower Colorado-Lavaca	Coleman	12090106	120901060301	10000255	2.35 MI N OF US 67 AT HOME CREEK	LWC	LWC	Constructed							Unknown	Unknown	Unknown	Unknown	Unknown		Unknown	Unknown	101000194	102000001,102000002,102000003,102000004,102000005		Point
10002019	10	Lower Colorado-Lavaca	Coleman	12090108	120901080204	10000321	165 FT S OF 10T ST AT LITTLE CONCHO CREEK	LWC	LWC	Constructed							Unknown	Unknown	Unknown	Unknown	Unknown		Unknown	Unknown	101000194	102000001,102000002,102000003,102000004,102000005		Point
10002020	10	Lower Colorado-Lavaca	Coleman	12090108	120901080204	10000321	166 FT E FT S NUECES ST AT LOSS CREEK	LWC	LWC	Constructed							Unknown	Unknown	Unknown	Unknown	Unknown		Unknown	Unknown	101000194	102000001,102000002,102000003,102000004,102000005		Point
10002021	10	Lower Colorado-Lavaca	Coleman	12090108	120901080204	10000321	160 FT W OF S NUECES ST AT LOSS CREEK	LWC	LWC	Constructed							Unknown	Unknown	Unknown	Unknown	Unknown		Unknown	Unknown	101000194	102000001,102000002,102000003,102000004,102000005		Point
10002022	10	Lower Colorado-Lavaca	Coleman	12090108	120901080204	10000321	90 FT S OF W 8TH ST AT LOSS CREEK	LWC	LWC	Constructed							Unknown	Unknown	Unknown	Unknown	Unknown		Unknown	Unknown	101000194	102000001,102000002,102000003,102000004,102000005		Point
10002023	10	Lower Colorado-Lavaca	Coleman	12090108	120901080204	10000321	227 FT E OF S NECHES ST AT LOSS CREEK	LWC	LWC	Constructed							Unknown	Unknown	Unknown	Unknown	Unknown		Unknown	Unknown	101000194	102000001,102000002,102000003,102000004,102000005		Point
10002025	10	Lower Colorado-Lavaca	Coleman	12090108	120901080204	10000321	205 FT E OF S NECHES T AT LOSS CREEK	LWC	LWC	Constructed							Unknown	Unknown	Unknown	Unknown	Unknown		Unknown	Unknown	101000194	102000001,102000002,102000003,102000004,102000005		Point
10002026	10	Lower Colorado-Lavaca	Coleman	12090108	120901080204	10000321	84 FT S OF W 6TH ST AT LOSS CREEK	LWC	LWC	Constructed							Unknown	Unknown	Unknown	Unknown	Unknown		Unknown	Unknown	101000194	102000001,102000002,102000003,102000004,102000005		Point
10002027	10	Lower Colorado-Lavaca	Coleman	12090108	120901080204	10000321	372 FT E OF S FRIO ST AT LOSS CREEK	LWC	LWC	Constructed							Unknown	Unknown	Unknown	Unknown	Unknown		Unknown	Unknown	101000194	102000001,102000002,102000003,102000004,102000005		Point
10002029	10	Lower Colorado-Lavaca	Coleman	12090108	120901080204	10000321	288 FT W OF CONCHO ST AT LITTLE CONCHO CREEK	LWC	LWC	Constructed							Unknown	Unknown	Unknown	Unknown	Unknown		Unknown	Unknown	101000194	102000001,102000002,102000003,102000004,102000005		Point
10002030	10	Lower Colorado-Lavaca	Coleman	12090108	120901080204	10000321	245 FT E OF SAN SABA ST AT LITTLE CONCHO CREEK TRIBUTARY	LWC	LWC	Constructed							Unknown	Unknown	Unknown	Unknown	Unknown		Unknown	Unknown	101000194	102000001,102000002,102000003,102000004,102000005		Point
10002031	10	Lower Colorado-Lavaca	Coleman	12090108	120901080204	10000321	160 FT W OF CONCHO ST AT LITTLE CONCHO CREEK	LWC	LWC	Constructed							Unknown	Unknown	Unknown	Unknown	Unknown		Unknown	Unknown	101000194	102000001,102000002,102000003,102000004,102000005		Point
10002033	10	Lower Colorado-Lavaca	Coleman	12090108	120901080204	10000321	165 FT W OF CONCHO ST AT LITTLE CONCHO CREEK	LWC	LWC	Constructed							Unknown	Unknown	Unknown	Unknown	Unknown		Unknown	Unknown	101000194	102000001,102000002,102000003,102000004,102000005		Point

Existing Infrastructure ID	RFPG Number	RFPG Name	Counties	HUC8s	HUC12s	Watersheds	Feature Name	Infrastructure Type	Description	Natural or Constructed or Combination	Construction Date	Infrastructure Dimensions					Level of Service (2-year, 10-year, 25-year, 50-year, 100-year, 500-year, Unknown)	Condition (Functional, Non-functional, Unknown)	Condition Description	Deficiency (Deficient, Non-deficient, Unknown)	Deficiency Description	Population Protected by Infrastructure	Owning Entity	Operating Entity	Associated FMEs	Associated FMSs	Associated FMPs	Feature Type
												Diameter (ft)	Height (ft)	Width (ft)	Length (ft)	Area (acre)												
10002035	10	Lower Colorado-Lavaca	Coleman	12090108	120901080204	10000321	145 FT W OF CONCHO ST AT LITTLE CONCHO CREEK	LWC	LWC		Constructed						Unknown	Unknown	Unknown	Unknown	Unknown	Unknown	Unknown	Unknown	101000194	102000001,102000002,102000003,102000004,102000005		Point
10002036	10	Lower Colorado-Lavaca	Coleman	12090108	120901080204	10000321	175 FT S OF E MESQUITE ST AT LITTLE CONCHO CREEK	LWC	LWC		Constructed						Unknown	Unknown	Unknown	Unknown	Unknown	Unknown	Unknown	Unknown	101000194	102000001,102000002,102000003,102000004,102000005		Point
10002037	10	Lower Colorado-Lavaca	Coleman	12090108	120901080204	10000321	200 FT E OF SAN MARCOS ST AT LITTLE CONCHO CREEK	LWC	LWC		Constructed						Unknown	Unknown	Unknown	Unknown	Unknown	Unknown	Unknown	Unknown	101000194	102000001,102000002,102000003,102000004,102000005		Point
10002040	10	Lower Colorado-Lavaca	Coleman	12090108	120901080204	10000321	0.22 MI E OF COLORADO ST AT HORDS CREEK	LWC	LWC		Constructed						Unknown	Unknown	Unknown	Unknown	Unknown	Unknown	Unknown	Unknown	101000194	102000001,102000002,102000003,102000004,102000005		Point
10002041	10	Lower Colorado-Lavaca	Coleman	12090108	120901080204	10000321	1.53 MI N OF RR 568 AT HORDS CREEK	LWC	LWC		Constructed						Unknown	Unknown	Unknown	Unknown	Unknown	Unknown	Unknown	Unknown	101000194	102000001,102000002,102000003,102000004,102000005		Point
10002042	10	Lower Colorado-Lavaca	Coleman	12090108	120901080204	10000321	0.20 MI S OF US 84 AT HORDS CREEK DRAW	LWC	LWC		Constructed						Unknown	Unknown	Unknown	Unknown	Unknown	Unknown	Unknown	Unknown	101000194	102000001,102000002,102000003,102000004,102000005		Point
10002051	10	Lower Colorado-Lavaca	Coleman	12090108	120901080109	10000066	3.23 MI N OF US 283/US84 INTERSECT AT INDIAN CREEK	LWC	LWC		Constructed						Unknown	Unknown	Unknown	Unknown	Unknown	Unknown	Unknown	Unknown	101000194	102000001,102000002,102000003,102000004,102000005		Point
10002056	10	Lower Colorado-Lavaca	Coleman	12090108	120901080104	10000442	3.18 MI N OF US 84 ON FM 482 AT JIM NED CREEK SOUTH FORK	LWC	LWC		Constructed						Unknown	Unknown	Unknown	Unknown	Unknown	Unknown	Unknown	Unknown	101000194	102000001,102000002,102000003,102000004,102000005		Point
10002057	10	Lower Colorado-Lavaca	Coleman	12090108	120901080103	10000440	5.18 MI E OF US 84 AT JIM NED CREEK	LWC	LWC		Constructed						Unknown	Unknown	Unknown	Unknown	Unknown	Unknown	Unknown	Unknown	101000194	102000001,102000002,102000003,102000004,102000005		Point
10002058	10	Lower Colorado-Lavaca	Coleman	12090107	120901070202	10000276	11.58 MI E OF US 283 AT LITTLE PECAN BAYOU	LWC	LWC		Constructed						Unknown	Unknown	Unknown	Unknown	Unknown	Unknown	Unknown	Unknown	101000194	102000001,102000002,102000003,102000004,102000005		Point
10002085	10	Lower Colorado-Lavaca	Coleman	12090108	120901080204	10000321	Unknown	Other	NHDPointEventFC Status Not Specified - FCode 36700		Constructed						Unknown	Unknown	Unknown	Unknown	Unknown	Unknown	Unknown	Unknown	101000194	102000001,102000002,102000003,102000004,102000005		Point
10002086	10	Lower Colorado-Lavaca	Coleman	12090108	120901080201	10000306	Unknown	Other	NHDPointEventFC Status Not Specified - FCode 36700		Constructed						Unknown	Unknown	Unknown	Unknown	Unknown	Unknown	Unknown	Unknown	101000194	102000001,102000002,102000003,102000004,102000005		Point
10002091	10	Lower Colorado-Lavaca	Coleman	12090106	120901060306	10000192	Unknown	Other	NHDPointEventFC Status Not Specified - FCode 36700		Constructed						Unknown	Unknown	Unknown	Unknown	Unknown	Unknown	Unknown	Unknown	101000194	102000001,102000002,102000003,102000004,102000005		Point
10002092	10	Lower Colorado-Lavaca	Coleman	12090106	120901060307	10000199	Unknown	Other	NHDPointEventFC Status Not Specified - FCode 36700		Constructed						Unknown	Unknown	Unknown	Unknown	Unknown	Unknown	Unknown	Unknown	101000194	102000001,102000002,102000003,102000004,102000005		Point
10002112	10	Lower Colorado-Lavaca	Coleman	12090106	120901060108	10000183	Unknown	Other	NHDPointEventFC Active, Continuous - FCode 36701		Constructed						Unknown	Unknown	Unknown	Unknown	Unknown	Unknown	Unknown	Unknown	101000194	102000001,102000002,102000003,102000004,102000005		Point
10002177	10	Lower Colorado-Lavaca	Coleman	12090106	120901060108	10000183	Unknown	Other	NHDPointEventFC Active, Continuous - EventType 57001		Constructed						Unknown	Unknown	Unknown	Unknown	Unknown	Unknown	Unknown	Unknown	101000194	102000001,102000002,102000003,102000004,102000005		Point
10002771	10	Lower Colorado-Lavaca	Coleman	12090106	120901060308	10000009	Soil Conservation Service Site 4 Reservoir	Pond	Lakes		Natural						Unknown	Unknown	Unknown	Unknown	Unknown	Unknown	Unknown	Unknown	101000194	102000001,102000002,102000003,102000004,102000005		Polygon
10002772	10	Lower Colorado-Lavaca	Coleman	12090108	120901080206	10000406	Lake San Tana	Pond	Lakes		Natural						Unknown	Unknown	Unknown	Unknown	Unknown	Unknown	Unknown	Unknown	101000194	102000001,102000002,102000003,102000004,102000005		Polygon
10002775	10	Lower Colorado-Lavaca	Coleman	12090108	120901080109	10000066	Soil Conservation Service Site 25 Reservoir	Pond	Lakes		Natural						Unknown	Unknown	Unknown	Unknown	Unknown	Unknown	Unknown	Unknown	101000194	102000001,102000002,102000003,102000004,102000005		Polygon
10002776	10	Lower Colorado-Lavaca	Coleman	12090106	120901060304	10000281	Unknown	Pond	Lakes		Natural						Unknown	Unknown	Unknown	Unknown	Unknown	Unknown	Unknown	Unknown	101000194	102000001,102000002,102000003,102000004,102000005		Polygon
10002778	10	Lower Colorado-Lavaca	Coleman	12090106	120901060307	10000199	Soil Conservation Service Site 10a Reservoir	Pond	Lakes		Natural						Unknown	Unknown	Unknown	Unknown	Unknown	Unknown	Unknown	Unknown	101000194	102000001,102000002,102000003,102000004,102000005		Polygon
10002782	10	Lower Colorado-Lavaca	Coleman	12090108	120901080206	10000406	Lake Sealy	Pond	Lakes		Natural						Unknown	Unknown	Unknown	Unknown	Unknown	Unknown	Unknown	Unknown	101000194	102000001,102000002,102000003,102000004,102000005		Polygon
10002792	10	Lower Colorado-Lavaca	Coleman	12090106	120901060302	10000265	Soil Conservation Service Site 7a Reservoir	Pond	Lakes		Natural						Unknown	Unknown	Unknown	Unknown	Unknown	Unknown	Unknown	Unknown	101000194	102000001,102000002,102000003,102000004,102000005		Polygon
10002794	10	Lower Colorado-Lavaca	Coleman	12090106	120901060102	10000541	Unknown	Pond	Lakes		Natural						Unknown	Unknown	Unknown	Unknown	Unknown	Unknown	Unknown	Unknown	101000194	102000001,102000002,102000003,102000004,102000005		Polygon
10002795	10	Lower Colorado-Lavaca	Coleman	12090108	120901080107	10000299	Soil Conservation Service Site 23 Reservoir	Pond	Lakes		Natural						Unknown	Unknown	Unknown	Unknown	Unknown	Unknown	Unknown	Unknown	101000194	102000001,102000002,102000003,102000004,102000005		Polygon
10002799	10	Lower Colorado-Lavaca	Coleman	12090108	120901080201	10000306	Hords Creek Lake	Pond	Lakes		Natural						Unknown	Unknown	Unknown	Unknown	Unknown	Unknown	Unknown	Unknown	101000194	102000001,102000002,102000003,102000004,102000005		Polygon
10002800	10	Lower Colorado-Lavaca	Coleman	12090108	120901080105,120901080107	10000076,10000299	Lake Coleman	Pond	Lakes		Natural						Unknown	Unknown	Unknown	Unknown	Unknown	Unknown	Unknown	Unknown	101000194	102000001,102000002,102000003,102000004,102000005		Polygon
10002801	10	Lower Colorado-Lavaca	Coleman	12090108	120901080109	10000066	Lake Scarborough	Pond	Lakes		Natural						Unknown	Unknown	Unknown	Unknown	Unknown	Unknown	Unknown	Unknown	101000194	102000001,102000002,102000003,102000004,102000005		Polygon
10010974	10	Lower Colorado-Lavaca	Coleman	12090106	120901060306	10000192	PEM1A	Wetland	Freshwater Emergent Wetland		Natural						Unknown	Unknown	Unknown	Unknown	Unknown	Unknown	Unknown	Unknown	101000194	102000001,102000002,102000003,102000004,102000005		Polygon
10010975	10	Lower Colorado-Lavaca	Coleman	12090106	120901060307	10000199	PEM1Ah	Wetland	Freshwater Emergent Wetland		Natural						Unknown	Unknown	Unknown	Unknown	Unknown	Unknown	Unknown	Unknown	101000194	102000001,102000002,102000003,102000004,102000005		Polygon

TABLE 1: EXISTING FLOOD INFRASTRUCTURE

Existing Infrastructure ID	RFPG Number	RFPG Name	Counties	HUC8s	HUC12s	Watersheds	Feature Name	Infrastructure Type	Description	Natural or Constructed or Combination	Construction Date	Infrastructure Dimensions					Level of Service (2 year, 10-year, 25-year, 50-year, 100-year, 500-year, Unknown)	Condition (Functional, Non-functional, Unknown)	Condition Description	Deficiency (Deficient, Non-deficient, Unknown)	Deficiency Description	Population Protected by Infrastructure	Owning Entity	Operating Entity	Associated FMEs	Associated FMSs	Associated FMPs	Feature Type
												Diameter (ft)	Height (ft)	Width (ft)	Length (ft)	Area (acre)												
1000076	10	Lower Colorado-Lavaca	Colorado	12090301	120903010712	10000166	BONHAM LAKE DAM	Dam	Dams	Constructed	1/1/1978		30.0		464.0		Unknown	Unknown	Unknown	Unknown	Unknown		DONALD BONHAM	Unknown	101000118, 101000194	102000001, 102000002, 102000003, 102000004, 102000005		Point
1000080	10	Lower Colorado-Lavaca	Colorado	12090301	120903010608	10000149	REICHLER BROS POND DAM	Dam	Dams	Constructed	1/1/1984		25.0		0.0		Unknown	Unknown	Unknown	Unknown	Unknown		REICHLER BROS	Unknown	101000118, 101000194	102000001, 102000002, 102000003, 102000004, 102000005		Point
1000081	10	Lower Colorado-Lavaca	Colorado	12090401	120904010104	10000422	HERVEY LAKE NO 2 DAM	Dam	Dams	Constructed	1/1/1970		18.0		980.0		Unknown	Unknown	Unknown	Unknown	Unknown		DORIS HERVEY	Unknown	101000118, 101000194	102000001, 102000002, 102000003, 102000004, 102000005		Point
1000082	10	Lower Colorado-Lavaca	Colorado	12090401	120904010104	10000422	HERVEY LAKE NO 1 DAM	Dam	Dams	Constructed	1/1/1963		18.0		900.0		Unknown	Unknown	Unknown	Unknown	Unknown		DORIS HERVEY	Unknown	101000118, 101000194	102000001, 102000002, 102000003, 102000004, 102000005		Point
1000084	10	Lower Colorado-Lavaca	Colorado	12090301	120903010710	10000165	SCHINDLER LAKE DAM	Dam	Dams	Constructed	1/1/1965		23.0		720.0		Unknown	Unknown	Unknown	Unknown	Unknown		MAURY RUBENSTEIN	Unknown	101000118, 101000194	102000001, 102000002, 102000003, 102000004, 102000005		Point
1000085	10	Lower Colorado-Lavaca	Colorado	12090301	120903010712	10000166	BAILEY LAKE DAM	Dam	Dams	Constructed	1/1/1958		12.0		450.0		Unknown	Unknown	Unknown	Unknown	Unknown		WT BAILEY	Unknown	101000118, 101000194	102000001, 102000002, 102000003, 102000004, 102000005		Point
1000088	10	Lower Colorado-Lavaca	Colorado	12090301	120903010711	10000157	CULLEN LAKE DAM	Dam	Dams	Constructed	1/1/1958		19.0		675.0		Unknown	Unknown	Unknown	Unknown	Unknown		RANCHO CULLEN	Unknown	101000118, 101000194	102000001, 102000002, 102000003, 102000004, 102000005		Point
10000757	10	Lower Colorado-Lavaca	Colorado	12100102	121001020308	10000184	3.35 MI E OF LAVACA C/L AT LOST FORK GOLDENROD CREEK	LWC	LWC	Constructed							Unknown	Unknown	Unknown	Unknown	Unknown		Unknown	Unknown	101000118, 101000194	102000001, 102000002, 102000003, 102000004, 102000005		Point
10000765	10	Lower Colorado-Lavaca	Colorado	12100102	121001020306	10000377	7.00 MI SW OF SH 71 AT PIN OAK CREEK	LWC	LWC	Constructed							Unknown	Unknown	Unknown	Unknown	Unknown		Unknown	Unknown	101000118, 101000194	102000001, 102000002, 102000003, 102000004, 102000005		Point
10000770	10	Lower Colorado-Lavaca	Colorado	12100102	121001020304	10000365	CR 114 AT PINOAK CREEK	LWC	LWC	Constructed							Unknown	Unknown	Unknown	Unknown	Unknown		Unknown	Unknown	101000118, 101000194	102000001, 102000002, 102000003, 102000004, 102000005		Point
10000773	10	Lower Colorado-Lavaca	Colorado	12100102	121001020401	10000411	2.35 MI W OF SH 71 AT WEST MUSTANG CREEK	LWC	LWC	Constructed							Unknown	Unknown	Unknown	Unknown	Unknown		Unknown	Unknown	101000118, 101000194	102000001, 102000002, 102000003, 102000004, 102000005		Point
10000780	10	Lower Colorado-Lavaca	Colorado	12090302	120903020105	10000497	CR 16 AT SKULL CREEK	LWC	LWC	Constructed							Unknown	Unknown	Unknown	Unknown	Unknown		Unknown	Unknown	101000118, 101000194	102000001, 102000002, 102000003, 102000004, 102000005		Point
10000784	10	Lower Colorado-Lavaca	Colorado	12100102	121001020301	10000507	1.2 MI E OF CR 230 AT WEST SANDY CREEK	LWC	LWC	Constructed							Unknown	Unknown	Unknown	Unknown	Unknown		Unknown	Unknown	101000118, 101000194	102000001, 102000002, 102000003, 102000004, 102000005		Point
10000788	10	Lower Colorado-Lavaca	Colorado	12090401	120904010104	10000422	1.40 MI NE OF IH 10 AT CHURCH CREEK	LWC	LWC	Constructed							Unknown	Unknown	Unknown	Unknown	Unknown		Unknown	Unknown	101000118, 101000194	102000001, 102000002, 102000003, 102000004, 102000005		Point
10000794	10	Lower Colorado-Lavaca	Colorado	12090301	120903010710	10000165	KALLUS BEYER RD AT CRIER CREEK, TRIB	LWC	LWC	Constructed							Unknown	Unknown	Unknown	Unknown	Unknown		Unknown	Unknown	101000118, 101000194	102000001, 102000002, 102000003, 102000004, 102000005		Point
10000796	10	Lower Colorado-Lavaca	Colorado	12090301	120903010608	10000149	ZIMMERSCHIEDT RD AT REDGATE CREEK, TRIB	LWC	LWC	Constructed							Unknown	Unknown	Unknown	Unknown	Unknown		Unknown	Unknown	101000118, 101000194	102000001, 102000002, 102000003, 102000004, 102000005		Point
10000801	10	Lower Colorado-Lavaca	Colorado	12090301	120903010608	10000149	ZIMMERSCHIEDT RD AT ZIMMER CREEK	LWC	LWC	Constructed							Unknown	Unknown	Unknown	Unknown	Unknown		Unknown	Unknown	101000118, 101000194	102000001, 102000002, 102000003, 102000004, 102000005		Point
10000802	10	Lower Colorado-Lavaca	Colorado	12090301	120903010608	10000149	ZIMMERSCHIEDT RD AT CUMMINS CREEK, TRIB	LWC	LWC	Constructed							Unknown	Unknown	Unknown	Unknown	Unknown		Unknown	Unknown	101000118, 101000194	102000001, 102000002, 102000003, 102000004, 102000005		Point
10002080	10	Lower Colorado-Lavaca	Colorado	12090301	120903010712	10000166	Unknown	Other	NHDPointEventFC Status Not Specified - FCode 36700	Constructed							Unknown	Unknown	Unknown	Unknown	Unknown		Unknown	Unknown	101000118, 101000194	102000001, 102000002, 102000003, 102000004, 102000005		Point
10002155	10	Lower Colorado-Lavaca	Colorado	12090301	120903010608	10000149	Unknown	Other	NHDPointEventFC Active, Continuous - FCode 36701	Constructed							Unknown	Unknown	Unknown	Unknown	Unknown		Unknown	Unknown	101000118, 101000194	102000001, 102000002, 102000003, 102000004, 102000005		Point
10002156	10	Lower Colorado-Lavaca	Colorado	12090301	120903010712	10000166	Unknown	Other	NHDPointEventFC Active, Continuous - FCode 36701	Constructed							Unknown	Unknown	Unknown	Unknown	Unknown		Unknown	Unknown	101000118, 101000194	102000001, 102000002, 102000003, 102000004, 102000005		Point
10002179	10	Lower Colorado-Lavaca	Colorado	12090301	120903010608	10000149	Unknown	Other	NHDPointEventFC Active, Continuous - EventType 57001	Constructed							Unknown	Unknown	Unknown	Unknown	Unknown		Unknown	Unknown	101000118, 101000194	102000001, 102000002, 102000003, 102000004, 102000005		Point
10002180	10	Lower Colorado-Lavaca	Colorado	12090301	120903010712	10000166	Unknown	Other	NHDPointEventFC Active, Continuous - EventType 57001	Constructed							Unknown	Unknown	Unknown	Unknown	Unknown		Unknown	Unknown	101000118, 101000194	102000001, 102000002, 102000003, 102000004, 102000005		Point
10003022	10	Lower Colorado-Lavaca	Colorado	12090301	120903010709	10000155	Unknown	Other	Park	Natural							Unknown	Unknown	Unknown	Unknown	Unknown		Unknown	Unknown	101000118, 101000194	102000001, 102000002, 102000003, 102000004, 102000005		Polygon
10003023	10	Lower Colorado-Lavaca	Colorado	12100102	121001020104	10000468	Unknown	Other	Park	Natural							Unknown	Unknown	Unknown	Unknown	Unknown		Unknown	Unknown	101000118, 101000194	102000001, 102000002, 102000003, 102000004, 102000005		Polygon
10003024	10	Lower Colorado-Lavaca	Colorado	12090302	120903020106	10000504	Municipal Park	Other	Park	Natural							Unknown	Unknown	Unknown	Unknown	Unknown		Unknown	Unknown	101000118, 101000194	102000001, 102000002, 102000003, 102000004, 102000005		Polygon
10002746	10	Lower Colorado-Lavaca	Colorado	12090401	120904010105	10000420	Unknown	Pond	Lakes	Natural							Unknown	Unknown	Unknown	Unknown	Unknown		Unknown	Unknown	101000118, 101000194	102000001, 102000002, 102000003, 102000004, 102000005		Polygon
10002747	10	Lower Colorado-Lavaca	Colorado	12090302	120903020102	10000461	Unknown	Pond	Lakes	Natural							Unknown	Unknown	Unknown	Unknown	Unknown		Unknown	Unknown	101000118, 101000194	102000001, 102000002, 102000003, 102000004, 102000005		Polygon
10002748	10	Lower Colorado-Lavaca	Colorado	12100102	121001020401	10000411	Unknown	Pond	Lakes	Natural							Unknown	Unknown	Unknown	Unknown	Unknown		Unknown	Unknown	101000118, 101000194	102000001, 102000002, 102000003, 102000004, 102000005		Polygon
10002749	10	Lower Colorado-Lavaca	Colorado	12090302	120903020105	10000497	Unknown	Pond	Lakes	Natural							Unknown	Unknown	Unknown	Unknown	Unknown		Unknown	Unknown	101000118, 101000194	102000001, 102000002, 102000003, 102000004, 102000005		Polygon
10002750	10	Lower Colorado-Lavaca	Colorado	12090302	120903020106	10000504	Unknown	Pond	Lakes	Natural							Unknown	Unknown	Unknown	Unknown	Unknown		Unknown	Unknown	101000118, 101000194	102000001, 102000002, 102000003, 102000004, 102000005		Polygon
10002751	10	Lower Colorado-Lavaca	Colorado	12090302	120903020101	10000368	Unknown	Pond	Lakes	Natural							Unknown	Unknown	Unknown	Unknown	Unknown		Unknown	Unknown	101000118, 101000194	102000001, 102000002, 102000003, 102000004, 102000005		Polygon
10002752	10	Lower Colorado-Lavaca	Colorado	12100102	121001020401	10000411	Unknown	Pond	Lakes	Natural							Unknown	Unknown	Unknown	Unknown	Unknown		Unknown	Unknown	101000118, 101000194	102000001, 102000002, 102000003, 102000004, 102000005		Polygon
10002753	10	Lower Colorado-Lavaca	Colorado	12090302	120903020106	10000504	Unknown	Pond	Lakes	Natural							Unknown	Unknown	Unknown	Unknown	Unknown		Unknown	Unknown	101000118, 101000194	102000001, 102000002, 102000003, 102000004, 102000005		Polygon

Existing Infrastructure ID	RFPG Number	RFPG Name	Counties	HUC8s	HUC12s	Watersheds	Feature Name	Infrastructure Type	Description	Natural or Constructed or Combination	Construction Date	Infrastructure Dimensions					Level of Service (2 year, 10-year, 25-year, 50-year, 100-year, 500-year, Unknown)	Condition (Functional, Non-functional, Unknown)	Condition Description	Deficiency (Deficient, Non-deficient, Unknown)	Deficiency Description	Population Protected by Infrastructure	Owning Entity	Operating Entity	Associated FMEs	Associated FMSs	Associated FMPs	Feature Type
												Diameter (ft)	Height (ft)	Width (ft)	Length (ft)	Area (acre)												
10000341	10	Lower Colorado-Lavaca	Concho	12090110	120901100102	10000332	BRADY CREEK WS SCS SITE 29 DAM	Dam	Dams	Constructed	1/1/1955		29.0		2,306.0		Unknown	Unknown	Unknown	Unknown	Unknown		CONCHO SWCD;CONCHO COUNTY;	Unknown	101000194	102000001,102000002,102000003,102000004,102000005		Point
10000342	10	Lower Colorado-Lavaca	Concho	12090110	120901100103	10000455	BRADY CREEK WS SCS SITE 26 DAM	Dam	Dams	Constructed	1/1/1959		27.0		3,745.0		Unknown	Unknown	Unknown	Unknown	Unknown		CONCHO SWCD;CONCHO COUNTY;	Unknown	101000194	102000001,102000002,102000003,102000004,102000005		Point
10000343	10	Lower Colorado-Lavaca	Concho	12090110	120901100107	10000473	BRADY CREEK WS SCS SITE 16 DAM	Dam	Dams	Constructed	1/1/1959		37.0		1,874.0		Unknown	Unknown	Unknown	Unknown	Unknown		CONCHO SWCD;CONCHO COUNTY;	Unknown	101000194	102000001,102000002,102000003,102000004,102000005		Point
10000344	10	Lower Colorado-Lavaca	Concho	12090110	120901100106	10000472	BRADY CREEK WS SCS SITE 20 DAM	Dam	Dams	Constructed	1/1/1959		43.0		4,010.0		Unknown	Unknown	Unknown	Unknown	Unknown		CONCHO SWCD;CONCHO COUNTY;	Unknown	101000194	102000001,102000002,102000003,102000004,102000005		Point
10000349	10	Lower Colorado-Lavaca	Concho	12090110	120901100103	10000455	BRADY CREEK WS SCS SITE 27 DAM	Dam	Dams	Constructed	1/1/1956		37.0		3,427.0		Unknown	Unknown	Unknown	Unknown	Unknown		CONCHO SWCD;CONCHO COUNTY;	Unknown	101000194	102000001,102000002,102000003,102000004,102000005		Point
10000352	10	Lower Colorado-Lavaca	Concho	12090110	120901100102	10000332	BRADY CREEK WS SCS SITE 28 DAM	Dam	Dams	Constructed	1/1/1957		42.0		6,459.0		Unknown	Unknown	Unknown	Unknown	Unknown		CONCHO SWCD;CONCHO COUNTY;	Unknown	101000194	102000001,102000002,102000003,102000004,102000005		Point
10000353	10	Lower Colorado-Lavaca	Concho	12090110	120901100106	10000472	BRADY CREEK WS SCS SITE 17 DAM	Dam	Dams	Constructed	1/1/1962		50.0		4,208.0		Unknown	Unknown	Unknown	Unknown	Unknown		MCCULLOCH SWCD	Unknown	101000194	102000001,102000002,102000003,102000004,102000005		Point
10000354	10	Lower Colorado-Lavaca	Concho	12090110	120901100101	10000435	BRADY CREEK WS SCS SITE 30 DAM	Dam	Dams	Constructed	1/1/1959		25.0		3,423.0		Unknown	Unknown	Unknown	Unknown	Unknown		CONCHO SWCD;CONCHO COUNTY;	Unknown	101000194	102000001,102000002,102000003,102000004,102000005		Point
10000358	10	Lower Colorado-Lavaca	Concho	12090110	120901100101	10000435	BRADY CREEK WS SCS SITE 31 DAM	Dam	Dams	Constructed	1/1/1958		50.0		5,910.0		Unknown	Unknown	Unknown	Unknown	Unknown		CONCHO SWCD;CONCHO COUNTY;	Unknown	101000194	102000001,102000002,102000003,102000004,102000005		Point
10000359	10	Lower Colorado-Lavaca	Concho	12090110	120901100103	10000455	BRADY CREEK WS SCS SITE 25 DAM	Dam	Dams	Constructed	1/1/1959		31.0		4,328.0		Unknown	Unknown	Unknown	Unknown	Unknown		CONCHO SWCD;CONCHO COUNTY;	Unknown	101000194	102000001,102000002,102000003,102000004,102000005		Point
10000360	10	Lower Colorado-Lavaca	Concho	12090110	120901100105	10000458	BRADY CREEK WS SCS SITE 22 DAM	Dam	Dams	Constructed	1/1/1957		27.0		2,404.0		Unknown	Unknown	Unknown	Unknown	Unknown		CONCHO SWCD;CONCHO COUNTY;	Unknown	101000194	102000001,102000002,102000003,102000004,102000005		Point
10000361	10	Lower Colorado-Lavaca	Concho	12090110	120901100103	10000455	BRADY CREEK WS SCS SITE 24 DAM	Dam	Dams	Constructed	1/1/1959		31.0		1,825.0		Unknown	Unknown	Unknown	Unknown	Unknown		CONCHO SWCD;CONCHO COUNTY;	Unknown	101000194	102000001,102000002,102000003,102000004,102000005		Point
10000362	10	Lower Colorado-Lavaca	Concho	12090110	120901100101	10000435	BRADY CREEK WS SCS SITE 32 DAM	Dam	Dams	Constructed	1/1/1958		32.0		8,075.0		Unknown	Unknown	Unknown	Unknown	Unknown		CONCHO SWCD;CONCHO COUNTY;	Unknown	101000194	102000001,102000002,102000003,102000004,102000005		Point
10000366	10	Lower Colorado-Lavaca	Concho	12090110	120901100105	10000458	BRADY CREEK WS SCS SITE 21 DAM	Dam	Dams	Constructed	1/1/1958		30.0		3,543.0		Unknown	Unknown	Unknown	Unknown	Unknown		CONCHO SWCD;CONCHO COUNTY;	Unknown	101000194	102000001,102000002,102000003,102000004,102000005		Point
10000368	10	Lower Colorado-Lavaca	Concho	12090110	120901100104	10000175	BRADY CREEK WS SCS SITE 23 DAM	Dam	Dams	Constructed	1/1/1957		29.0		4,355.0		Unknown	Unknown	Unknown	Unknown	Unknown		CONCHO SWCD;CONCHO COUNTY;	Unknown	101000194	102000001,102000002,102000003,102000004,102000005		Point
10000374	10	Lower Colorado-Lavaca	Concho	12090110	120901100104	10000175	BRADY CREEK WS SCS SITE 35 DAM	Dam	Dams	Constructed	1/1/1957		34.0		2,771.0		Unknown	Unknown	Unknown	Unknown	Unknown		CONCHO SWCD;CONCHO COUNTY;	Unknown	101000194	102000001,102000002,102000003,102000004,102000005		Point
10000375	10	Lower Colorado-Lavaca	Concho	12090110	120901100103	10000455	BRADY CREEK WS SCS SITE 33 DAM	Dam	Dams	Constructed	1/1/1958		26.0		2,770.0		Unknown	Unknown	Unknown	Unknown	Unknown		CONCHO SWCD;CONCHO COUNTY;	Unknown	101000194	102000001,102000002,102000003,102000004,102000005		Point
10000380	10	Lower Colorado-Lavaca	Concho	12090110	120901100103	10000455	BRADY CREEK WS SCS SITE 34 DAM	Dam	Dams	Constructed	1/1/1955		28.0		2,360.0		Unknown	Unknown	Unknown	Unknown	Unknown		CONCHO SWCD;CONCHO COUNTY;	Unknown	101000194	102000001,102000002,102000003,102000004,102000005		Point
10000381	10	Lower Colorado-Lavaca	Concho	12090110	120901100104	10000175	BRADY CREEK WS SCS SITE 38 DAM	Dam	Dams	Constructed	1/1/1957		26.0		2,500.0		Unknown	Unknown	Unknown	Unknown	Unknown		CONCHO SWCD;CONCHO COUNTY;	Unknown	101000194	102000001,102000002,102000003,102000004,102000005		Point
10000382	10	Lower Colorado-Lavaca	Concho	12090110	120901100104	10000175	BRADY CREEK WS SCS SITE 37 DAM	Dam	Dams	Constructed	1/1/1955		28.0		2,621.0		Unknown	Unknown	Unknown	Unknown	Unknown		CONCHO SWCD;CONCHO COUNTY;	Unknown	101000194	102000001,102000002,102000003,102000004,102000005		Point
10000392	10	Lower Colorado-Lavaca	Concho	12090110	120901100104	10000175	BRADY CREEK WS SCS SITE 36 DAM	Dam	Dams	Constructed	1/1/1955		33.0		1,973.0		Unknown	Unknown	Unknown	Unknown	Unknown		CONCHO SWCD;CONCHO COUNTY;	Unknown	101000194	102000001,102000002,102000003,102000004,102000005		Point
10000397	10	Lower Colorado-Lavaca	Concho	12090106	120901060203	10000083	ROBERT ALLEN DAM	Dam	Dams	Constructed	1/1/1981		18.0		1,360.0		Unknown	Unknown	Unknown	Unknown	Unknown		ROBERT ALLEN	Unknown	101000194	102000001,102000002,102000003,102000004,102000005		Point
10000404	10	Lower Colorado-Lavaca	Concho	12090106	120901060203	10000083	SOUTHWEST LATERALS WS SCS SITE 5B DAM	Dam	Dams	Constructed	1/1/1987		28.0		2,585.0		Unknown	Unknown	Unknown	Unknown	Unknown		CONCHO SWCD;CONCHO COUNTY;	Unknown	101000194	102000001,102000002,102000003,102000004,102000005		Point
10000405	10	Lower Colorado-Lavaca	Concho	12090106	120901060203	10000083	SOUTHWEST LATERALS WS SCS SITE 5A DAM	Dam	Dams	Constructed	1/1/1990		24.0		2,090.0		Unknown	Unknown	Unknown	Unknown	Unknown		CONCHO COUNTY;CONCHO SWCD;	Unknown	101000194	102000001,102000002,102000003,102000004,102000005		Point
10000409	10	Lower Colorado-Lavaca	Concho	12090106	120901060107	10000525	MUSTANG CREEK WS SCS SITE 1 DAM	Dam	Dams	Constructed	1/1/1961		30.0		3,632.0		Unknown	Unknown	Unknown	Unknown	Unknown		CONCHO SWCD;CONCHO COUNTY;	Unknown	101000194	102000001,102000002,102000003,102000004,102000005		Point
10000410	10	Lower Colorado-Lavaca	Concho	12090106	120901060203	10000083	SOUTHWEST LATERALS WS SCS SITE 4 DAM	Dam	Dams	Constructed	1/1/1982		32.0		6,630.0		Unknown	Unknown	Unknown	Unknown	Unknown		CONCHO SWCD;CONCHO COUNTY;	Unknown	101000194	102000001,102000002,102000003,102000004,102000005		Point
10000412	10	Lower Colorado-Lavaca	Concho	12090106	120901060105	10000550	MUSTANG CREEK WS SCS SITE 2 DAM	Dam	Dams	Constructed	1/1/1961		40.0		4,733.0		Unknown	Unknown	Unknown	Unknown	Unknown		CONCHO SWCD;CONCHO COUNTY;	Unknown	101000194	102000001,102000002,102000003,102000004,102000005		Point
10000418	10	Lower Colorado-Lavaca	Concho	12090106	120901060105	10000550	MUSTANG CREEK WS SCS SITE 5 DAM 2	Dam	Dams	Constructed	1/1/1962		35.0		3,815.0		Unknown	Unknown	Unknown	Unknown	Unknown		CONCHO SWCD;CONCHO COUNTY;	Unknown	101000194	102000001,102000002,102000003,102000004,102000005		Point
10000419	10	Lower Colorado-Lavaca	Concho	12090106	120901060105	10000550	MUSTANG CREEK WS SCS SITE 6 DAM	Dam	Dams	Constructed	1/1/1962		21.0		3,592.0		Unknown	Unknown	Unknown	Unknown	Unknown		CONCHO SWCD;CONCHO COUNTY;	Unknown	101000194	102000001,102000002,102000003,102000004,102000005		Point

TABLE 1: EXISTING FLOOD INFRASTRUCTURE

Existing Infrastructure ID	RFPG Number	RFPG Name	Counties	HUC8s	HUC12s	Watersheds	Feature Name	Infrastructure Type	Description	Natural or Constructed or Combination	Construction Date	Infrastructure Dimensions					Level of Service (2-year, 10-year, 25-year, 50-year, 100-year, 500-year, Unknown)	Condition (Functional, Non-functional, Unknown)	Condition Description	Deficiency (Deficient, Non-deficient, Unknown)	Deficiency Description	Population Protected by Infrastructure	Owning Entity	Operating Entity	Associated FMEs	Associated FMSs	Associated FMPs	Feature Type
												Diameter (ft)	Height (ft)	Width (ft)	Length (ft)	Area (acre)												
10000420	10	Lower Colorado-Lavaca	Concho	12090106	120901060105	10000550	MUSTANG CREEK WS SCS SITE 5 DAM 1	Dam	Dams	Constructed	1/1/1962		26.0		4,006.0		Unknown	Unknown	Unknown	Unknown	Unknown	Unknown	CONCHO SWCD; CONCHO COUNTY;	Unknown	101000194	102000001,102000002,102000003,102000004,102000005		Point
10000422	10	Lower Colorado-Lavaca	Concho	12090106	120901060204	10000091	SOUTHWEST LATERALS WS SCS SITE 3 DAM	Dam	Dams	Constructed	1/1/1982		26.0		2,220.0		Unknown	Unknown	Unknown	Unknown	Unknown	Unknown	CONCHO SWCD; CONCHO COUNTY;	Unknown	101000194	102000001,102000002,102000003,102000004,102000005		Point
10000423	10	Lower Colorado-Lavaca	Concho	12090106	120901060105	10000550	MUSTANG CREEK WS SCS SITE 3 DAM	Dam	Dams	Constructed	1/1/1961		32.0		6,300.0		Unknown	Unknown	Unknown	Unknown	Unknown	Unknown	CONCHO SWCD; CONCHO COUNTY;	Unknown	101000194	102000001,102000002,102000003,102000004,102000005		Point
10000424	10	Lower Colorado-Lavaca	Concho	12090106	120901060204	10000091	SOUTHWEST LATERALS WS SCS SITE 2 DAM	Dam	Dams	Constructed	1/1/1982		28.0		3,200.0		Unknown	Unknown	Unknown	Unknown	Unknown	Unknown	CONCHO SWCD; CONCHO COUNTY;	Unknown	101000194	102000001,102000002,102000003,102000004,102000005		Point
10000425	10	Lower Colorado-Lavaca	Concho	12090106	120901060105	10000550	MUSTANG CREEK WS SCS SITE 4 DAM	Dam	Dams	Constructed	1/1/1961		29.0		2,784.0		Unknown	Unknown	Unknown	Unknown	Unknown	Unknown	CONCHO SWCD; CONCHO COUNTY;	Unknown	101000194	102000001,102000002,102000003,102000004,102000005		Point
10000427	10	Lower Colorado-Lavaca	Concho	12090106	120901060106	10000115	MUSTANG CREEK WS SCS SITE 7 DAM	Dam	Dams	Constructed	1/1/1961		24.0		2,768.0		Unknown	Unknown	Unknown	Unknown	Unknown	Unknown	CONCHO SWCD; CONCHO COUNTY;	Unknown	101000194	102000001,102000002,102000003,102000004,102000005		Point
10000438	10	Lower Colorado-Lavaca	Concho	12090106	120901060106	10000115	MUSTANG CREEK WS SCS SITE 8 DAM	Dam	Dams	Constructed	1/1/1961		29.0		2,958.0		Unknown	Unknown	Unknown	Unknown	Unknown	Unknown	CONCHO SWCD; CONCHO COUNTY;	Unknown	101000194	102000001,102000002,102000003,102000004,102000005		Point
10000443	10	Lower Colorado-Lavaca	Concho	12090106	120901060106	10000115	MUSTANG CREEK WS SCS SITE 9 DAM	Dam	Dams	Constructed	1/1/1961		26.0		2,537.0		Unknown	Unknown	Unknown	Unknown	Unknown	Unknown	CONCHO SWCD; CONCHO COUNTY;	Unknown	101000194	102000001,102000002,102000003,102000004,102000005		Point
10000445	10	Lower Colorado-Lavaca	Concho	12090106	120901060106	10000115	MUSTANG CREEK WS SCS SITE 10 DAM	Dam	Dams	Constructed	1/1/1961		22.0		1,841.0		Unknown	Unknown	Unknown	Unknown	Unknown	Unknown	CONCHO SWCD; CONCHO COUNTY;	Unknown	101000194	102000001,102000002,102000003,102000004,102000005		Point
10001902	10	Lower Colorado-Lavaca	Concho	12090110	120901100102	10000332	CR 2304 AT FITZGERALD CREEK	LWC	LWC	Constructed							Unknown	Unknown	Unknown	Unknown	Unknown	Unknown	Unknown	Unknown	101000194	102000001,102000002,102000003,102000004,102000005		Point
10001921	10	Lower Colorado-Lavaca	Concho	12090110	120901100102	10000332	2.62 MI W OF US 87 AT BRADY CREEK	LWC	LWC	Constructed							Unknown	Unknown	Unknown	Unknown	Unknown	Unknown	Unknown	Unknown	101000194	102000001,102000002,102000003,102000004,102000005		Point
10001923	10	Lower Colorado-Lavaca	Concho	12090110	120901100102	10000332	CR 2019 AT BRADY CREEK	LWC	LWC	Constructed							Unknown	Unknown	Unknown	Unknown	Unknown	Unknown	Unknown	Unknown	101000194	102000001,102000002,102000003,102000004,102000005		Point
10001932	10	Lower Colorado-Lavaca	Concho	12090110	120901100103	10000455	1.20 MI S OF US 87 AT HARDEN BRANCH	LWC	LWC	Constructed							Unknown	Unknown	Unknown	Unknown	Unknown	Unknown	Unknown	Unknown	101000194	102000001,102000002,102000003,102000004,102000005		Point
10001933	10	Lower Colorado-Lavaca	Concho	12090110	120901100105	10000458	CR 3059 AT BRADY CREEK, TRIB	LWC	LWC	Constructed							Unknown	Unknown	Unknown	Unknown	Unknown	Unknown	Unknown	Unknown	101000194	102000001,102000002,102000003,102000004,102000005		Point
10001934	10	Lower Colorado-Lavaca	Concho	12090110	120901100103	10000455	JUST S OF ROBERTS ST AT HARDEN BRANCH	LWC	LWC	Constructed							Unknown	Unknown	Unknown	Unknown	Unknown	Unknown	Unknown	Unknown	101000194	102000001,102000002,102000003,102000004,102000005		Point
10001935	10	Lower Colorado-Lavaca	Concho	12090110	120901100105	10000458	CR 3071 AT BRADY CREEK, TRIB	LWC	LWC	Constructed							Unknown	Unknown	Unknown	Unknown	Unknown	Unknown	Unknown	Unknown	101000194	102000001,102000002,102000003,102000004,102000005		Point
10001936	10	Lower Colorado-Lavaca	Concho	12090110	120901100105	10000458	0.11 MI E OF CR 3034 AND CR 3071 INTERSECTION, 1.00 MI S OF US 87 AT BRADY CREEK	LWC	LWC	Constructed							Unknown	Unknown	Unknown	Unknown	Unknown	Unknown	Unknown	Unknown	101000194	102000001,102000002,102000003,102000004,102000005		Point
10001937	10	Lower Colorado-Lavaca	Concho	12090110	120901100105	10000458	0.96 MI S OF US 87 AT BRADY CREEK	LWC	LWC	Constructed							Unknown	Unknown	Unknown	Unknown	Unknown	Unknown	Unknown	Unknown	101000194	102000001,102000002,102000003,102000004,102000005		Point
10001939	10	Lower Colorado-Lavaca	Concho	12090110	120901100104	10000175	0.75 MI S OF US 87 AT BRADY CREEK	LWC	LWC	Constructed							Unknown	Unknown	Unknown	Unknown	Unknown	Unknown	Unknown	Unknown	101000194	102000001,102000002,102000003,102000004,102000005		Point
10001940	10	Lower Colorado-Lavaca	Concho	12090110	120901100105	10000458	CR 3077 AT BRADY CREEK, TRIB	LWC	LWC	Constructed							Unknown	Unknown	Unknown	Unknown	Unknown	Unknown	Unknown	Unknown	101000194	102000001,102000002,102000003,102000004,102000005		Point
10001946	10	Lower Colorado-Lavaca	Concho	12090110	120901100105	10000458	CR 4071 AT BRADY CREEK, TRIB	LWC	LWC	Constructed							Unknown	Unknown	Unknown	Unknown	Unknown	Unknown	Unknown	Unknown	101000194	102000001,102000002,102000003,102000004,102000005		Point
10001949	10	Lower Colorado-Lavaca	Concho	12090110	120901100104	10000175	4.88 MI N OF US 87 AT MAVERICK CREEK	LWC	LWC	Constructed							Unknown	Unknown	Unknown	Unknown	Unknown	Unknown	Unknown	Unknown	101000194	102000001,102000002,102000003,102000004,102000005		Point
10002072	10	Lower Colorado-Lavaca	Concho	12090110	120901100103	10000455	Unknown	Other	NHDPointEventFC Status Not Specified - FCode 36700	Constructed							Unknown	Unknown	Unknown	Unknown	Unknown	Unknown	Unknown	Unknown	101000194	102000001,102000002,102000003,102000004,102000005		Point
10002788	10	Lower Colorado-Lavaca	Concho	12090106	120901060105	10000550	Soil Conservation Service Site 2 Reservoir	Pond	Lakes	Natural							Unknown	Unknown	Unknown	Unknown	Unknown	Unknown	Unknown	Unknown	101000194	102000001,102000002,102000003,102000004,102000005		Polygon
10002791	10	Lower Colorado-Lavaca	Concho	12090106	120901060105	10000550	Soil Conservation Service Site 5-2 Reservoir	Pond	Lakes	Natural							Unknown	Unknown	Unknown	Unknown	Unknown	Unknown	Unknown	Unknown	101000194	102000001,102000002,102000003,102000004,102000005		Polygon
10002796	10	Lower Colorado-Lavaca	Concho	12090106	120901060104	10000547	Unknown	Pond	Lakes	Natural							Unknown	Unknown	Unknown	Unknown	Unknown	Unknown	Unknown	Unknown	101000194	102000001,102000002,102000003,102000004,102000005		Polygon
10002797	10	Lower Colorado-Lavaca	Concho	12090106	120901060104	10000547	Unknown	Pond	Lakes	Natural							Unknown	Unknown	Unknown	Unknown	Unknown	Unknown	Unknown	Unknown	101000194	102000001,102000002,102000003,102000004,102000005		Polygon
10002841	10	Lower Colorado-Lavaca	Concho	12090110	120901100106	10000472	Soil Conservation Service Site 20 Reservoir	Pond	Lakes	Natural							Unknown	Unknown	Unknown	Unknown	Unknown	Unknown	Unknown	Unknown	101000194	102000001,102000002,102000003,102000004,102000005		Polygon
10002844	10	Lower Colorado-Lavaca	Concho	12090110	120901100101	10000435	Soil Conservation Service Site 32 Reservoir	Pond	Lakes	Natural							Unknown	Unknown	Unknown	Unknown	Unknown	Unknown	Unknown	Unknown	101000194	102000001,102000002,102000003,102000004,102000005		Polygon
10002845	10	Lower Colorado-Lavaca	Concho	12090110	120901100107	10000473	Soil Conservation Service Site 19 Reservoir	Pond	Lakes	Natural							Unknown	Unknown	Unknown	Unknown	Unknown	Unknown	Unknown	Unknown	101000194	102000001,102000002,102000003,102000004,102000005		Polygon
10002852	10	Lower Colorado-Lavaca	Concho	12090110	120901100101	10000435	Soil Conservation Service Site 31 Reservoir	Pond	Lakes	Natural							Unknown	Unknown	Unknown	Unknown	Unknown	Unknown	Unknown	Unknown	101000194	102000001,102000002,102000003,102000004,102000005		Polygon

TABLE 1: EXISTING FLOOD INFRASTRUCTURE

Existing Infrastructure ID	RFPG Number	RFPG Name	Counties	HUC8s	HUC12s	Watersheds	Feature Name	Infrastructure Type	Description	Natural or Constructed or Combination	Construction Date	Infrastructure Dimensions					Level of Service (2 year, 10-year, 25-year, 50-year, 100-year, 500-year, Unknown)	Condition (Functional, Non-functional, Unknown)	Condition Description	Deficiency (Deficient, Non-deficient, Unknown)	Deficiency Description	Population Protected by Infrastructure	Owning Entity	Operating Entity	Associated FMEs	Associated FMSs	Associated FMPs	Feature Type		
												Diameter (ft)	Height (ft)	Width (ft)	Length (ft)	Area (acre)														
10002798	10	Lower Colorado-Lavaca	Concho,Coleman	12090106	120901060108,120901060103,120901060104	10000183,10000546,10000547	O. H. Ivie Reservoir	Pond	Lakes	Natural						Unknown	Unknown	Unknown	Unknown	Unknown	Unknown	Unknown	Unknown	Unknown	Unknown	101000194	102000001,102000002,102000003,102000004,102000005		Polygon	
10013037	10	Lower Colorado-Lavaca	Concho,Coleman	12090106	120901060104	10000547	PSS1A	Wetland	Freshwater Forested/Shrub Wetland	Natural						Unknown	Unknown	Unknown	Unknown	Unknown	Unknown	Unknown	Unknown	Unknown	Unknown	101000194	102000001,102000002,102000003,102000004,102000005		Polygon	
10013040	10	Lower Colorado-Lavaca	Concho,Coleman	12090106	120901060104	10000547	PSS1A	Wetland	Freshwater Forested/Shrub Wetland	Natural						Unknown	Unknown	Unknown	Unknown	Unknown	Unknown	Unknown	Unknown	Unknown	Unknown	101000194	102000001,102000002,102000003,102000004,102000005		Polygon	
10013264	10	Lower Colorado-Lavaca	Concho,Coleman	12090106	120901060104	10000547	PEM1A	Wetland	Freshwater Emergent Wetland	Natural						Unknown	Unknown	Unknown	Unknown	Unknown	Unknown	Unknown	Unknown	Unknown	Unknown	101000194	102000001,102000002,102000003,102000004,102000005		Polygon	
10013266	10	Lower Colorado-Lavaca	Concho,Coleman	12090106	120901060104	10000547	PSS1A	Wetland	Freshwater Forested/Shrub Wetland	Natural						Unknown	Unknown	Unknown	Unknown	Unknown	Unknown	Unknown	Unknown	Unknown	Unknown	101000194	102000001,102000002,102000003,102000004,102000005		Polygon	
10013270	10	Lower Colorado-Lavaca	Concho,Coleman	12090106	120901060104	10000547	PSS1A	Wetland	Freshwater Forested/Shrub Wetland	Natural						Unknown	Unknown	Unknown	Unknown	Unknown	Unknown	Unknown	Unknown	Unknown	Unknown	101000194	102000001,102000002,102000003,102000004,102000005		Polygon	
10013271	10	Lower Colorado-Lavaca	Concho,Coleman	12090106	120901060104	10000547	PSS1A	Wetland	Freshwater Forested/Shrub Wetland	Natural						Unknown	Unknown	Unknown	Unknown	Unknown	Unknown	Unknown	Unknown	Unknown	Unknown	101000194	102000001,102000002,102000003,102000004,102000005		Polygon	
10013285	10	Lower Colorado-Lavaca	Concho,Coleman	12090106	120901060108	10000183	PEM1C	Wetland	Freshwater Emergent Wetland	Natural						Unknown	Unknown	Unknown	Unknown	Unknown	Unknown	Unknown	Unknown	Unknown	Unknown	101000194	102000001,102000002,102000003,102000004,102000005		Polygon	
10013286	10	Lower Colorado-Lavaca	Concho,Coleman	12090106	120901060108	10000183	PEM1C	Wetland	Freshwater Emergent Wetland	Natural						Unknown	Unknown	Unknown	Unknown	Unknown	Unknown	Unknown	Unknown	Unknown	Unknown	101000194	102000001,102000002,102000003,102000004,102000005		Polygon	
10013291	10	Lower Colorado-Lavaca	Concho,Coleman	12090106	120901060108	10000183	PSS1A	Wetland	Freshwater Forested/Shrub Wetland	Natural						Unknown	Unknown	Unknown	Unknown	Unknown	Unknown	Unknown	Unknown	Unknown	Unknown	101000194	102000001,102000002,102000003,102000004,102000005		Polygon	
10013293	10	Lower Colorado-Lavaca	Concho,Coleman	12090106	120901060108	10000183	PSS1A	Wetland	Freshwater Forested/Shrub Wetland	Natural						Unknown	Unknown	Unknown	Unknown	Unknown	Unknown	Unknown	Unknown	Unknown	Unknown	101000194	102000001,102000002,102000003,102000004,102000005		Polygon	
10013294	10	Lower Colorado-Lavaca	Concho,Coleman	12090106	120901060108	10000183	PSS1A	Wetland	Freshwater Forested/Shrub Wetland	Natural						Unknown	Unknown	Unknown	Unknown	Unknown	Unknown	Unknown	Unknown	Unknown	Unknown	101000194	102000001,102000002,102000003,102000004,102000005		Polygon	
10000033	10	Lower Colorado-Lavaca	De Witt	12100101	121001010303	10000333	MUSSELMAN CATTLE DAM NO 2	Dam	Dams	Constructed	1/1/1961					20.0		960.0		Unknown	Unknown	Unknown	Unknown	Unknown	MUSSELMAN CATTLE COMPANY	Unknown	101000194	102000001,102000002,102000003,102000004,102000005		Point
10000035	10	Lower Colorado-Lavaca	De Witt	12100101	121001010303	10000333	MUSSELMAN CATTLE DAM NO 1	Dam	Dams	Constructed	1/1/1961					18.0		600.0		Unknown	Unknown	Unknown	Unknown	Unknown	MUSSELMAN CATTLE COMPANY	Unknown	101000194	102000001,102000002,102000003,102000004,102000005		Point
10000036	10	Lower Colorado-Lavaca	De Witt	12100101	121001010303	10000333	CARROLL DAM	Dam	Dams	Constructed	1/1/1961					10.0		950.0		Unknown	Unknown	Unknown	Unknown	Unknown	CLIFFORD CARROLL	Unknown	101000194	102000001,102000002,102000003,102000004,102000005		Point
10000046	10	Lower Colorado-Lavaca	De Witt	12100101	121001010204	10000312	FLORINE P KAISER DAM	Dam	Dams	Constructed	1/1/1961					8.0		2,640.0		Unknown	Unknown	Unknown	Unknown	Unknown	FLORINE KAISER	Unknown	101000194	102000001,102000002,102000003,102000004,102000005		Point
10000056	10	Lower Colorado-Lavaca	De Witt	12100101	121001010204	10000312	TX NO NAME NO 45 DAM	Dam	Dams	Constructed	1/1/1963					15.0		900.0		Unknown	Unknown	Unknown	Unknown	Unknown	TX NO NAME NO 45 DAM	Unknown	101000194	102000001,102000002,102000003,102000004,102000005		Point
10000740	10	Lower Colorado-Lavaca	De Witt	12100101	121001010303	10000333	1.64 MI N OF VERHEILE RD AT SOUTH CHICOLETE CREEK	LWC	LWC	Constructed										Unknown	Unknown	Unknown	Unknown	Unknown	Unknown	Unknown	101000194	102000001,102000002,102000003,102000004,102000005		Point
10000742	10	Lower Colorado-Lavaca	De Witt	12100101	121001010303	10000333	3.30 MI S OF FM 662 AT CHICOLETE CREEK	LWC	LWC	Constructed										Unknown	Unknown	Unknown	Unknown	Unknown	Unknown	Unknown	101000194	102000001,102000002,102000003,102000004,102000005		Point
10000747	10	Lower Colorado-Lavaca	De Witt	12100101	121001010301	10000322	0.85 MI S OF FM 1447 AT LITTLE BRUSHY CRK	LWC	LWC	Constructed										Unknown	Unknown	Unknown	Unknown	Unknown	Unknown	Unknown	101000194	102000001,102000002,102000003,102000004,102000005		Point
10000748	10	Lower Colorado-Lavaca	De Witt	12100101	121001010301	10000322	0.40 MI SW OF STRATTON RD AT LITTLE BRUSHY CREEK	LWC	LWC	Constructed										Unknown	Unknown	Unknown	Unknown	Unknown	Unknown	Unknown	101000194	102000001,102000002,102000003,102000004,102000005		Point
10052567	10	Lower Colorado-Lavaca	De Witt	12100101	121001010204	10000312	Unknown	Reservoir	Lakes	Natural										Unknown	Unknown	Unknown	Unknown	Unknown	Unknown	Unknown	101000194	102000001,102000002,102000003,102000004,102000005		Polygon
10052568	10	Lower Colorado-Lavaca	De Witt	12100101	121001010301	10000322	Unknown	Reservoir	Lakes	Natural										Unknown	Unknown	Unknown	Unknown	Unknown	Unknown	Unknown	101000194	102000001,102000002,102000003,102000004,102000005		Polygon
10052569	10	Lower Colorado-Lavaca	De Witt	12100101	121001010204	10000312	Unknown	Reservoir	Lakes	Natural										Unknown	Unknown	Unknown	Unknown	Unknown	Unknown	Unknown	101000194	102000001,102000002,102000003,102000004,102000005		Polygon
10052573	10	Lower Colorado-Lavaca	De Witt	12100101	121001010301	10000322	Unknown	Reservoir	Lakes	Natural										Unknown	Unknown	Unknown	Unknown	Unknown	Unknown	Unknown	101000194	102000001,102000002,102000003,102000004,102000005		Polygon
10052590	10	Lower Colorado-Lavaca	De Witt	12100101	121001010301	10000322	Unknown	Reservoir	Lakes	Natural										Unknown	Unknown	Unknown	Unknown	Unknown	Unknown	Unknown	101000194	102000001,102000002,102000003,102000004,102000005		Polygon
10052591	10	Lower Colorado-Lavaca	De Witt	12100101	121001010301	10000322	Unknown	Reservoir	Lakes	Natural										Unknown	Unknown	Unknown	Unknown	Unknown	Unknown	Unknown	101000194	102000001,102000002,102000003,102000004,102000005		Polygon
10052592	10	Lower Colorado-Lavaca	De Witt	12100101	121001010204	10000312	Unknown	Reservoir	Lakes	Natural										Unknown	Unknown	Unknown	Unknown	Unknown	Unknown	Unknown	101000194	102000001,102000002,102000003,102000004,102000005		Polygon
10052605	10	Lower Colorado-Lavaca	De Witt	12100101	121001010303	10000333	Unknown	Reservoir	Lakes	Natural										Unknown	Unknown	Unknown	Unknown	Unknown	Unknown	Unknown	101000194	102000001,102000002,102000003,102000004,102000005		Polygon
10052610	10	Lower Colorado-Lavaca	De Witt	12100101	121001010301	10000322	Unknown	Reservoir	Lakes	Natural										Unknown	Unknown	Unknown	Unknown	Unknown	Unknown	Unknown	101000194	102000001,102000002,102000003,102000004,102000005		Polygon
10052613	10	Lower Colorado-Lavaca	De Witt	12100101	121001010301	10000322	Unknown	Reservoir	Lakes	Natural										Unknown	Unknown	Unknown	Unknown	Unknown	Unknown	Unknown	101000194	102000001,102000002,102000003,102000004,102000005		Polygon
10052623	10	Lower Colorado-Lavaca	De Witt	12100101	121001010303	10000333	Unknown	Reservoir	Lakes	Natural										Unknown	Unknown	Unknown	Unknown	Unknown	Unknown	Unknown	101000194	102000001,102000002,102000003,102000004,102000005		Polygon
10052630	10	Lower Colorado-Lavaca	De Witt	12100101	121001010303	10000333	Unknown	Reservoir	Lakes	Natural										Unknown	Unknown	Unknown	Unknown	Unknown	Unknown	Unknown	101000194	102000001,102000002,102000003,102000004,102000005		Polygon
10052631	10	Lower Colorado-Lavaca	De Witt	12100101	121001010301	10000322	Unknown	Reservoir	Lakes	Natural										Unknown	Unknown	Unknown	Unknown	Unknown	Unknown	Unknown	101000194	102000001,102000002,102000003,102000004,102000005		Polygon
10052632	10	Lower Colorado-Lavaca	De Witt	12100101	121001010301	10000322	Unknown	Reservoir	Lakes	Natural										Unknown	Unknown	Unknown	Unknown	Unknown	Unknown	Unknown	101000194	102000001,102000002,102000003,102000004,102000005		Polygon
10052633	10	Lower Colorado-Lavaca	De Witt	12100101	121001010301	10000322	Unknown	Reservoir	Lakes	Natural										Unknown	Unknown	Unknown	Unknown	Unknown	Unknown	Unknown	101000194	102000001,102000002,102000003,102000004,102000005		Polygon
10052653	10	Lower Colorado-Lavaca	De Witt	12100101	121001010303	10000333	Unknown	Reservoir	Lakes	Natural										Unknown	Unknown	Unknown	Unknown	Unknown	Unknown	Unknown	101000194	102000001,102000002,102000003,102000004,102000005		Polygon
10052661	10	Lower Colorado-Lavaca	De Witt	12100101	121001010302	10000324	Unknown	Reservoir	Lakes	Natural										Unknown	Unknown	Unknown	Unknown	Unknown	Unknown	Unknown	101000194	102000001,102000002,102000003,102000004,102000005		Polygon

Existing Infrastructure ID	RFPG Number	RFPG Name	Counties	HUC8s	HUC12s	Watersheds	Feature Name	Infrastructure Type	Description	Natural or Constructed or Combination	Construction Date	Infrastructure Dimensions					Level of Service (2 year, 10-year, 25-year, 50-year, 100-year, 500-year, Unknown)	Condition (Functional, Non-functional, Unknown)	Condition Description	Deficiency (Deficient, Non-deficient, Unknown)	Deficiency Description	Population Protected by Infrastructure	Owning Entity	Operating Entity	Associated FMEs	Associated FMSs	Associated FMPs	Feature Type
												Diameter (ft)	Height (ft)	Width (ft)	Length (ft)	Area (acre)												
10000103	10	Lower Colorado-Lavaca	Fayette	12090301	120903010605	10000179	CUMMINS CREEK WS SCS SITE 30 DAM	Dam	Dams	Constructed	1/1/1969					Unknown	Unknown	Unknown	Unknown	Unknown		LEE-FAYETTE COUNTIES CUMMINS CREEK WCID 1;FAYETTE COUNTY;FAYETTE SWCD;	Unknown	101000194	102000001,102000002,102000003,102000004,102000005		Point	
10000104	10	Lower Colorado-Lavaca	Fayette	12090301	120903010403	10000228	ELLISOR LAKE DAM	Dam	Dams	Constructed	1/1/1973					Unknown	Unknown	Unknown	Unknown	Unknown		Unknown	Unknown	101000194	102000001,102000002,102000003,102000004,102000005		Point	
10000105	10	Lower Colorado-Lavaca	Fayette	12090301	120903010605	10000179	CUMMINS CREEK WS SCS SITE 29 DAM	Dam	Dams	Constructed	1/1/1960					Unknown	Unknown	Unknown	Unknown	Unknown		LEE-FAYETTE COUNTIES CUMMINS CREEK WCID 1;FAYETTE COUNTY;FAYETTE SWCD;	Unknown	101000194	102000001,102000002,102000003,102000004,102000005		Point	
10000107	10	Lower Colorado-Lavaca	Fayette	12090301	120903010605	10000179	CUMMINS CREEK WS SCS SITE 25 DAM	Dam	Dams	Constructed	1/1/1961					Unknown	Unknown	Unknown	Unknown	Unknown		LEE-FAYETTE COUNTIES CUMMINS CREEK WCID 1;FAYETTE COUNTY;FAYETTE SWCD;	Unknown	101000194	102000001,102000002,102000003,102000004,102000005		Point	
10000108	10	Lower Colorado-Lavaca	Fayette	12090301	120903010701	10000139	LUTRINGER GSS	Dam	Dams	Constructed	1/1/1972					Unknown	Unknown	Unknown	Unknown	Unknown		FARMERS MARINE COPPER WORKS LTD	Unknown	101000194	102000001,102000002,102000003,102000004,102000005		Point	
10000109	10	Lower Colorado-Lavaca	Fayette	12090301	120903010604	10000178	CUMMINS CREEK WS SCS SITE 24 DAM	Dam	Dams	Constructed	1/1/1959					Unknown	Unknown	Unknown	Unknown	Unknown		LEE-FAYETTE COUNTIES CUMMINS CREEK WCID 1;FAYETTE COUNTY;FAYETTE SWCD;	Unknown	101000194	102000001,102000002,102000003,102000004,102000005		Point	
10000110	10	Lower Colorado-Lavaca	Fayette	12090301	120903010604	10000178	CUMMINS CREEK WS SCS SITE 23 DAM	Dam	Dams	Constructed	1/1/1964					Unknown	Unknown	Unknown	Unknown	Unknown		LEE-FAYETTE COUNTIES CUMMINS CREEK WCID 1;FAYETTE COUNTY;FAYETTE SWCD;	Unknown	101000194	102000001,102000002,102000003,102000004,102000005		Point	
10000111	10	Lower Colorado-Lavaca	Fayette	12090301	120903010604	10000178	CUMMINS CREEK WS SCS SITE 22 DAM	Dam	Dams	Constructed	1/1/1959					Unknown	Unknown	Unknown	Unknown	Unknown		LEE-FAYETTE COUNTIES CUMMINS CREEK WCID 1;FAYETTE COUNTY;FAYETTE SWCD;	Unknown	101000194	102000001,102000002,102000003,102000004,102000005		Point	
10000112	10	Lower Colorado-Lavaca	Fayette	12090301	120903010604	10000178	CUMMINS CREEK WS SCS SITE 21 DAM	Dam	Dams	Constructed	1/1/1959					Unknown	Unknown	Unknown	Unknown	Unknown		LEE-FAYETTE COUNTIES CUMMINS CREEK WCID 1;FAYETTE COUNTY;FAYETTE SWCD;	Unknown	101000194	102000001,102000002,102000003,102000004,102000005		Point	
10000114	10	Lower Colorado-Lavaca	Fayette	12090301	120903010506	10000263	CLEAR LAKE PINES DAM 1	Dam	Dams	Constructed	1/1/1965					Unknown	Unknown	Unknown	Unknown	Unknown		GW OEDING	Unknown	101000194	102000001,102000002,102000003,102000004,102000005		Point	
10000115	10	Lower Colorado-Lavaca	Fayette	12090301	120903010605	10000179	CUMMINS CREEK WS SCS SITE 26 DAM	Dam	Dams	Constructed	1/1/1960					Unknown	Unknown	Unknown	Unknown	Unknown		LEE-FAYETTE COUNTIES CUMMINS CREEK WCID 1;FAYETTE COUNTY;FAYETTE SWCD;	Unknown	101000194	102000001,102000002,102000003,102000004,102000005		Point	
10000116	10	Lower Colorado-Lavaca	Fayette	12090301	120903010506	10000263	CLEAR LAKE PINES DAM 4	Dam	Dams	Constructed	1/1/1965					Unknown	Unknown	Unknown	Unknown	Unknown		GW OEDING	Unknown	101000194	102000001,102000002,102000003,102000004,102000005		Point	
10000117	10	Lower Colorado-Lavaca	Fayette	12090301	120903010506	10000263	LAKE CHAPPARAL DAM	Dam	Dams	Constructed	1/1/1974					Unknown	Unknown	Unknown	Unknown	Unknown		CLEAR LAKE PINES MAINTENANCE CORPORATION	Unknown	101000194	102000001,102000002,102000003,102000004,102000005		Point	
10000119	10	Lower Colorado-Lavaca	Fayette	12090301	120903010506	10000263	CLEAR LAKE PINES DAM 3	Dam	Dams	Constructed	1/1/1965					Unknown	Unknown	Unknown	Unknown	Unknown		GW OEDING	Unknown	101000194	102000001,102000002,102000003,102000004,102000005		Point	
10000120	10	Lower Colorado-Lavaca	Fayette	12090301	120903010507	10000145	LAKE JEAN DAM	Dam	Dams	Constructed	1/1/1971					Unknown	Unknown	Unknown	Unknown	Unknown		CLEAR LAKE PINES MAINTENANCE CORPORATION	Unknown	101000194	102000001,102000002,102000003,102000004,102000005		Point	
10000121	10	Lower Colorado-Lavaca	Fayette	12090301	120903010506	10000263	CLEAR LAKE PINES DAM 2	Dam	Dams	Constructed	1/1/1965					Unknown	Unknown	Unknown	Unknown	Unknown		GW OEDING	Unknown	101000194	102000001,102000002,102000003,102000004,102000005		Point	
10000123	10	Lower Colorado-Lavaca	Fayette	12090301	120903010507	10000145	LAKE HERON DAM	Dam	Dams	Constructed	1/1/1971					Unknown	Unknown	Unknown	Unknown	Unknown		CLEAR LAKE PINES MAINTENANCE CORPORATION	Unknown	101000194	102000001,102000002,102000003,102000004,102000005		Point	
10000125	10	Lower Colorado-Lavaca	Fayette	12090301	120903010507	10000145	LAKE KRAATZ DAM	Dam	Dams	Constructed	1/1/1971					Unknown	Unknown	Unknown	Unknown	Unknown		CLEAR LAKE PINES MAINTENANCE CORPORATION	Unknown	101000194	102000001,102000002,102000003,102000004,102000005		Point	
10000126	10	Lower Colorado-Lavaca	Fayette	12090301	120903010506	10000263	LAKE BROKEN BOW DAM	Dam	Dams	Constructed	1/1/1974					Unknown	Unknown	Unknown	Unknown	Unknown		CLEAR LAKE PINES MAINTENANCE CORPORATION	Unknown	101000194	102000001,102000002,102000003,102000004,102000005		Point	
10000127	10	Lower Colorado-Lavaca	Fayette	12090301	120903010507	10000145	LAKE WARRIOR DAM	Dam	Dams	Constructed	1/1/1973					Unknown	Unknown	Unknown	Unknown	Unknown		ANDREW LANE ET AL	Unknown	101000194	102000001,102000002,102000003,102000004,102000005		Point	
10000129	10	Lower Colorado-Lavaca	Fayette	12090301	120903010603	10000170	CUMMINS CREEK WS SCS SITE 19 DAM	Dam	Dams	Constructed	1/1/1960					Unknown	Unknown	Unknown	Unknown	Unknown		LEE-FAYETTE COUNTIES CUMMINS CREEK WCID 1;FAYETTE COUNTY;FAYETTE SWCD;	Unknown	101000194	102000001,102000002,102000003,102000004,102000005		Point	

Existing Infrastructure ID	RFGP Number	RFGP Name	Counties	HUC8s	HUC12s	Watersheds	Feature Name	Infrastructure Type	Description	Natural or Constructed or Combination	Construction Date	Infrastructure Dimensions					Level of Service (2 year, 10-year, 25-year, 50-year, 100-year, 500-year, Unknown)	Condition (Functional, Non-functional, Unknown)	Condition Description	Deficiency (Deficient, Non-deficient, Unknown)	Deficiency Description	Population Protected by Infrastructure	Owning Entity	Operating Entity	Associated FMEs	Associated FMSs	Associated FMPs	Feature Type
												Diameter (ft)	Height (ft)	Width (ft)	Length (ft)	Area (acre)												
10000130	10	Lower Colorado-Lavaca	Fayette	12090301	120903010603	10000170	CUMMINS CREEK WS SCS SITE 17 DAM	Dam	Dams	Constructed	1/1/1960					Unknown	Unknown	Unknown	Unknown	Unknown	Unknown	LEE-FAYETTE COUNTIES CUMMINS CREEK WCID 1;FAYETTE COUNTY;FAYETTE SWCD;	Unknown	101000194	102000001,102000002,102000003,102000004,102000005		Point	
10000132	10	Lower Colorado-Lavaca	Fayette	12090301	120903010603	10000170	KNUTZEN LAKE DAM	Dam	Dams	Constructed	1/1/1954		18.0		434.0	Unknown	Unknown	Unknown	Unknown	Unknown	Unknown	DR PHILLIP KNUTZEN ESTATE	Unknown	101000194	102000001,102000002,102000003,102000004,102000005		Point	
10000133	10	Lower Colorado-Lavaca	Fayette	12090301	120903010503	10000261	KIESHNIK LAKE DAM NO 4	Dam	Dams	Constructed	1/1/1981		30.0		564.0	Unknown	Unknown	Unknown	Unknown	Unknown	Unknown	NORRIS FUCHS	Unknown	101000194	102000001,102000002,102000003,102000004,102000005		Point	
10000134	10	Lower Colorado-Lavaca	Fayette	12090301	120903010506	10000263	LARRY LATRINGER DAM	Dam	Dams	Constructed	1/1/2003		23.8		0.0	Unknown	Unknown	Unknown	Unknown	Unknown	Unknown	LARRY LATRINGER	Unknown	101000194	102000001,102000002,102000003,102000004,102000005		Point	
10000138	10	Lower Colorado-Lavaca	Fayette	12090301	120903010602	10000177	GREENBRIAR LAKE DAM	Dam	Dams	Constructed	1/1/1962		27.0		1,020.0	Unknown	Unknown	Unknown	Unknown	Unknown	Unknown	THOMAS GREGORY	Unknown	101000194	102000001,102000002,102000003,102000004,102000005		Point	
10000147	10	Lower Colorado-Lavaca	Fayette	12090301	120903010602	10000177	CUMMINS CREEK WS SCS SITE 11 DAM	Dam	Dams	Constructed	1/1/1960		32.0		1,600.0	Unknown	Unknown	Unknown	Unknown	Unknown	Unknown	LEE-FAYETTE COUNTIES CUMMINS CREEK WCID 1;FAYETTE COUNTY;FAYETTE SWCD;	Unknown	101000194	102000001,102000002,102000003,102000004,102000005		Point	
10000153	10	Lower Colorado-Lavaca	Fayette	12090301	120903010602	10000177	CUMMINS CREEK WS SCS SITE 9 DAM	Dam	Dams	Constructed	1/1/1959		28.0		1,980.0	Unknown	Unknown	Unknown	Unknown	Unknown	Unknown	LEE-FAYETTE COUNTIES CUMMINS CREEK WCID 1;FAYETTE COUNTY;FAYETTE SWCD;	Unknown	101000194	102000001,102000002,102000003,102000004,102000005		Point	
10000154	10	Lower Colorado-Lavaca	Fayette	12090301	120903010602	10000177	CUMMINS CREEK WS SCS SITE 10 DAM	Dam	Dams	Constructed	1/1/1959		35.0		3,420.0	Unknown	Unknown	Unknown	Unknown	Unknown	Unknown	LEE-FAYETTE COUNTIES CUMMINS CREEK WCID 1;FAYETTE COUNTY;FAYETTE SWCD;	Unknown	101000194	102000001,102000002,102000003,102000004,102000005		Point	
10000163	10	Lower Colorado-Lavaca	Fayette	12090301	120903010603	10000170	CUMMINS CREEK WS SCS SITE 15 DAM	Dam	Dams	Constructed	1/1/1959		31.5		2,500.0	Unknown	Unknown	Unknown	Unknown	Unknown	Unknown	LEE-FAYETTE COUNTIES CUMMINS CREEK WCID 1;FAYETTE COUNTY;FAYETTE SWCD;	Unknown	101000194	102000001,102000002,102000003,102000004,102000005		Point	
10000166	10	Lower Colorado-Lavaca	Fayette	12090301	120903010601	10000176	CUMMINS CREEK WS SCS SITE 5 DAM	Dam	Dams	Constructed	1/1/1959		24.5		3,342.0	Unknown	Unknown	Unknown	Unknown	Unknown	Unknown	LEE-FAYETTE COUNTIES CUMMINS CREEK WCID 1;FAYETTE COUNTY;FAYETTE SWCD;	Unknown	101000194	102000001,102000002,102000003,102000004,102000005		Point	
10000168	10	Lower Colorado-Lavaca	Fayette	12090301	120903010601	10000176	CUMMINS CREEK WS SCS SITE 4 DAM	Dam	Dams	Constructed	1/1/1959		34.0		5,127.0	Unknown	Unknown	Unknown	Unknown	Unknown	Unknown	LEE-FAYETTE COUNTIES CUMMINS CREEK WCID 1;FAYETTE COUNTY;FAYETTE SWCD;	Unknown	101000194	102000001,102000002,102000003,102000004,102000005		Point	
10000170	10	Lower Colorado-Lavaca	Fayette	12090301	120903010601	10000176	CUMMINS CREEK WS SCS SITE 6 DAM	Dam	Dams	Constructed	1/1/1958		26.0		1,685.0	Unknown	Unknown	Unknown	Unknown	Unknown	Unknown	LEE-FAYETTE COUNTIES CUMMINS CREEK WCID 1;FAYETTE COUNTY;FAYETTE SWCD;	Unknown	101000194	102000001,102000002,102000003,102000004,102000005		Point	
10000176	10	Lower Colorado-Lavaca	Fayette	12090301	120903010601	10000176	CUMMINS CREEK WS SCS SITE 7 DAM	Dam	Dams	Constructed	1/1/1959		32.0		4,910.0	Unknown	Unknown	Unknown	Unknown	Unknown	Unknown	LEE-FAYETTE COUNTIES CUMMINS CREEK WCID 1;FAYETTE COUNTY;FAYETTE SWCD;	Unknown	101000194	102000001,102000002,102000003,102000004,102000005		Point	
10000785	10	Lower Colorado-Lavaca	Fayette	12100102	121001020103	10000450	1.80 MI NE OF FM 957 AT MULBERRY CREEK	LWC	LWC	Constructed						Unknown	Unknown	Unknown	Unknown	Unknown	Unknown	Unknown	Unknown	101000194	102000001,102000002,102000003,102000004,102000005		Point	
10000786	10	Lower Colorado-Lavaca	Fayette	12100102	121001020103	10000450	1.68 MI S OF IH-10 AT BRUSHY CREEK	LWC	LWC	Constructed						Unknown	Unknown	Unknown	Unknown	Unknown	Unknown	Unknown	Unknown	Unknown	101000194	102000001,102000002,102000003,102000004,102000005		Point
10000787	10	Lower Colorado-Lavaca	Fayette	12100102	121001020101	10000452	1.16 MI W OF FM 2672 AT WALKER BRANCH, TRIB	LWC	LWC	Constructed						Unknown	Unknown	Unknown	Unknown	Unknown	Unknown	Unknown	Unknown	Unknown	101000194	102000001,102000002,102000003,102000004,102000005		Point
10000789	10	Lower Colorado-Lavaca	Fayette	12100102	121001020102	10000002	4.26 MI N OF IH-10 W AT EAST NAVIDAD RIVER	LWC	LWC	Constructed						Unknown	Unknown	Unknown	Unknown	Unknown	Unknown	Unknown	Unknown	Unknown	101000194	102000001,102000002,102000003,102000004,102000005		Point
10000790	10	Lower Colorado-Lavaca	Fayette	12100102	121001020101	10000452	0.9 MI W OF FM 956 AT DRAW	LWC	LWC	Constructed						Unknown	Unknown	Unknown	Unknown	Unknown	Unknown	Unknown	Unknown	Unknown	101000194	102000001,102000002,102000003,102000004,102000005		Point
10000791	10	Lower Colorado-Lavaca	Fayette	12100102	121001020101	10000452	1.32 MI S OF RR 609 AT WEST NAVIDAD RIVER	LWC	LWC	Constructed						Unknown	Unknown	Unknown	Unknown	Unknown	Unknown	Unknown	Unknown	Unknown	101000194	102000001,102000002,102000003,102000004,102000005		Point
10000792	10	Lower Colorado-Lavaca	Fayette	12090301	120903010702	10000150	1.54 MI W OF CR 154 AT LIVE OAK CREEK	LWC	LWC	Constructed						Unknown	Unknown	Unknown	Unknown	Unknown	Unknown	Unknown	Unknown	Unknown	101000194	102000001,102000002,102000003,102000004,102000005		Point
10000795	10	Lower Colorado-Lavaca	Fayette	12090301	120903010704	10000152	0.75 MI E OF FM 154 AT PIN OAK CREEK RELIEF	LWC	LWC	Constructed						Unknown	Unknown	Unknown	Unknown	Unknown	Unknown	Unknown	Unknown	Unknown	101000194	102000001,102000002,102000003,102000004,102000005		Point

Existing Infrastructure ID	RFPG Number	RFPG Name	Counties	HUC8s	HUC12s	Watersheds	Feature Name	Infrastructure Type	Description	Natural or Constructed or Combination	Construction Date	Infrastructure Dimensions					Level of Service (2-year, 10-year, 25-year, 50-year, 100-year, 500-year, Unknown)	Condition (Functional, Non-functional, Unknown)	Condition Description	Deficiency (Deficient, Non-deficient, Unknown)	Deficiency Description	Population Protected by Infrastructure	Owning Entity	Operating Entity	Associated FMEs	Associated FMSs	Associated FMPs	Feature Type		
												Diameter (ft)	Height (ft)	Width (ft)	Length (ft)	Area (acre)														
10000797	10	Lower Colorado-Lavaca	Fayette	12090301	120903010703	10000140	0.80 MI N OF FM 2237 AT BUCKNERS CREEK	LWC	LWC	Constructed						Unknown	Unknown	Unknown	Unknown	Unknown	Unknown	Unknown	Unknown	Unknown	Unknown	101000194	102000001,102000002,102000003,102000004,102000005		Point	
10000803	10	Lower Colorado-Lavaca	Fayette	12090301	120903010703	10000140	1.15 MI N OF FM 2237 AT PIN OAK CREEK	LWC	LWC	Constructed						Unknown	Unknown	Unknown	Unknown	Unknown	Unknown	Unknown	Unknown	Unknown	Unknown	101000194	102000001,102000002,102000003,102000004,102000005		Point	
10000804	10	Lower Colorado-Lavaca	Fayette	12090301	120903010703	10000140	1.40 MI N OF FM 2237 AT BUCKNERS CREEK	LWC	LWC	Constructed						Unknown	Unknown	Unknown	Unknown	Unknown	Unknown	Unknown	Unknown	Unknown	Unknown	101000194	102000001,102000002,102000003,102000004,102000005		Point	
10000808	10	Lower Colorado-Lavaca	Fayette	12090301	120903010705	10000153	1.65 MI W OF US 77 AT CREAMER CREEK	LWC	LWC	Constructed						Unknown	Unknown	Unknown	Unknown	Unknown	Unknown	Unknown	Unknown	Unknown	Unknown	101000119,101000194	102000001,102000002,102000003,102000004,102000005		Point	
10000810	10	Lower Colorado-Lavaca	Fayette	12090301	120903010707	10000001	1.21 MI SW OF CR 15/FM 3233 INTERCHANGE AT LANE POOL CREEK	LWC	LWC	Constructed						Unknown	Unknown	Unknown	Unknown	Unknown	Unknown	Unknown	Unknown	Unknown	Unknown	101000194	102000001,102000002,102000003,102000004,102000005		Point	
10000811	10	Lower Colorado-Lavaca	Fayette	12090301	120903010708	10000164	0.20 MI NW OF FM 955 AT BULL CREEK	LWC	LWC	Constructed						Unknown	Unknown	Unknown	Unknown	Unknown	Unknown	Unknown	Unknown	Unknown	Unknown	Unknown	101000194	102000001,102000002,102000003,102000004,102000005		Point
10000812	10	Lower Colorado-Lavaca	Fayette	12090301	120903010706	10000154	1.63 MI N OF SH 71 AT WERTZNER CREEK	LWC	LWC	Constructed						Unknown	Unknown	Unknown	Unknown	Unknown	Unknown	Unknown	Unknown	Unknown	Unknown	Unknown	101000194	102000001,102000002,102000003,102000004,102000005		Point
10000814	10	Lower Colorado-Lavaca	Fayette	12090301	120903010706	10000154	0.36 MI SE OF CR 159 AT ROCKY CREEK	LWC	LWC	Constructed						Unknown	Unknown	Unknown	Unknown	Unknown	Unknown	Unknown	Unknown	Unknown	Unknown	Unknown	101000194	102000001,102000002,102000003,102000004,102000005		Point
10000815	10	Lower Colorado-Lavaca	Fayette	12090301	120903010507	10000145	0.69 MI N OF SH 71 AT CRISWELL CREEK	LWC	LWC	Constructed						Unknown	Unknown	Unknown	Unknown	Unknown	Unknown	Unknown	Unknown	Unknown	Unknown	Unknown	101000194	102000001,102000002,102000003,102000004,102000005		Point
10000816	10	Lower Colorado-Lavaca	Fayette	12090301	120903010403	10000228	0.80 MI S OF KIRTLEY RD AT BARTONS CREEK	LWC	LWC	Constructed						Unknown	Unknown	Unknown	Unknown	Unknown	Unknown	Unknown	Unknown	Unknown	Unknown	Unknown	101000194	102000001,102000002,102000003,102000004,102000005		Point
10000817	10	Lower Colorado-Lavaca	Fayette	12090301	120903010604	10000178	0.34 MI SE OF FM 1291 AT CAMP CREEK	LWC	LWC	Constructed						Unknown	Unknown	Unknown	Unknown	Unknown	Unknown	Unknown	Unknown	Unknown	Unknown	Unknown	101000194	102000001,102000002,102000003,102000004,102000005		Point
10000818	10	Lower Colorado-Lavaca	Fayette	12090301	120903010604	10000178	1.15 MI NE OF SH 159 AT CLEAR CREEK	LWC	LWC	Constructed						Unknown	Unknown	Unknown	Unknown	Unknown	Unknown	Unknown	Unknown	Unknown	Unknown	Unknown	101000194	102000001,102000002,102000003,102000004,102000005		Point
10000845	10	Lower Colorado-Lavaca	Fayette	12090301	120903010505	10000262	0.68 MI N OF CATFISH LN AT RABBS CREEK	LWC	LWC	Constructed						Unknown	Unknown	Unknown	Unknown	Unknown	Unknown	Unknown	Unknown	Unknown	Unknown	Unknown	101000194	102000001,102000002,102000003,102000004,102000005		Point
10000909	10	Lower Colorado-Lavaca	Fayette	12090301	120903010601	10000176	0.54 MI W OF FM 1291 AT CUMMINS CREEK	LWC	LWC	Constructed						Unknown	Unknown	Unknown	Unknown	Unknown	Unknown	Unknown	Unknown	Unknown	Unknown	Unknown	101000194	102000001,102000002,102000003,102000004,102000005		Point
10002154	10	Lower Colorado-Lavaca	Fayette	12090301	120903010701	10000139	Unknown	Other	NHDPointEventFC Active, Continuous - FCode 36701	Constructed						Unknown	Unknown	Unknown	Unknown	Unknown	Unknown	Unknown	Unknown	Unknown	Unknown	Unknown	101000194	102000001,102000002,102000003,102000004,102000005		Point
10002175	10	Lower Colorado-Lavaca	Fayette	12090301	120903010701	10000139	Unknown	Other	NHDPointEventFC Active, Continuous - EventType 57001	Constructed						Unknown	Unknown	Unknown	Unknown	Unknown	Unknown	Unknown	Unknown	Unknown	Unknown	Unknown	101000194	102000001,102000002,102000003,102000004,102000005		Point
10003401	10	Lower Colorado-Lavaca	Fayette	12090301	120903010707,120903010706	10000001,10000154	Monument Hill / Kreische Brewery S*	Other	Park	Natural						Unknown	Unknown	Unknown	Unknown	Unknown	Unknown	Unknown	Unknown	Unknown	Unknown	101000194	102000001,102000002,102000003,102000004,102000005		Polygon	
10002803	10	Lower Colorado-Lavaca	Fayette	12090301	120903010708	10000164	Unknown	Pond	Lakes	Natural						Unknown	Unknown	Unknown	Unknown	Unknown	Unknown	Unknown	Unknown	Unknown	Unknown	Unknown	101000194	102000001,102000002,102000003,102000004,102000005		Polygon
10002806	10	Lower Colorado-Lavaca	Fayette	12090301	120903010601	10000176	Soil Conservation Service Site 7 Reservoir	Pond	Lakes	Natural						Unknown	Unknown	Unknown	Unknown	Unknown	Unknown	Unknown	Unknown	Unknown	Unknown	Unknown	101000194	102000001,102000002,102000003,102000004,102000005		Polygon
10002808	10	Lower Colorado-Lavaca	Fayette	12090301	120903010708	10000164	Unknown	Pond	Lakes	Natural						Unknown	Unknown	Unknown	Unknown	Unknown	Unknown	Unknown	Unknown	Unknown	Unknown	Unknown	101000194	102000001,102000002,102000003,102000004,102000005		Polygon
10002809	10	Lower Colorado-Lavaca	Fayette	12090301	120903010604	10000178	Soil Conservation Service Site 21 Reservoir	Pond	Lakes	Natural						Unknown	Unknown	Unknown	Unknown	Unknown	Unknown	Unknown	Unknown	Unknown	Unknown	Unknown	101000194	102000001,102000002,102000003,102000004,102000005		Polygon
10002810	10	Lower Colorado-Lavaca	Fayette	12090301	120903010604	10000178	Soil Conservation Service Site 23 Reservoir	Pond	Lakes	Natural						Unknown	Unknown	Unknown	Unknown	Unknown	Unknown	Unknown	Unknown	Unknown	Unknown	Unknown	101000194	102000001,102000002,102000003,102000004,102000005		Polygon
10002811	10	Lower Colorado-Lavaca	Fayette	12090301	120903010706	10000154	Cedar Creek Reservoir	Pond	Lakes	Natural						Unknown	Unknown	Unknown	Unknown	Unknown	Unknown	Unknown	Unknown	Unknown	Unknown	Unknown	101000194	102000001,102000002,102000003,102000004,102000005		Polygon
10002815	10	Lower Colorado-Lavaca	Fayette	12090301	120903010602	10000177	Soil Conservation Service Site 10 Reservoir	Pond	Lakes	Natural						Unknown	Unknown	Unknown	Unknown	Unknown	Unknown	Unknown	Unknown	Unknown	Unknown	Unknown	101000194	102000001,102000002,102000003,102000004,102000005		Polygon
10052566	10	Lower Colorado-Lavaca	Fayette	12090301	120903010702	10000150	Unknown	Reservoir	Lakes	Natural						Unknown	Unknown	Unknown	Unknown	Unknown	Unknown	Unknown	Unknown	Unknown	Unknown	Unknown	101000194	102000001,102000002,102000003,102000004,102000005		Polygon
10052575	10	Lower Colorado-Lavaca	Fayette	12090301	120903010703	10000140	Unknown	Reservoir	Lakes	Natural						Unknown	Unknown	Unknown	Unknown	Unknown	Unknown	Unknown	Unknown	Unknown	Unknown	Unknown	101000194	102000001,102000002,102000003,102000004,102000005		Polygon
10052578	10	Lower Colorado-Lavaca	Fayette	12090301	120903010702	10000150	Unknown	Reservoir	Lakes	Natural						Unknown	Unknown	Unknown	Unknown	Unknown	Unknown	Unknown	Unknown	Unknown	Unknown	Unknown	101000194	102000001,102000002,102000003,102000004,102000005		Polygon
10052579	10	Lower Colorado-Lavaca	Fayette	12090301	120903010702	10000150	Unknown	Reservoir	Lakes	Natural						Unknown	Unknown	Unknown	Unknown	Unknown	Unknown	Unknown	Unknown	Unknown	Unknown	Unknown	101000194	102000001,102000002,102000003,102000004,102000005		Polygon
10052580	10	Lower Colorado-Lavaca	Fayette	12090301	120903010703	10000140	Unknown	Reservoir	Lakes	Natural						Unknown	Unknown	Unknown	Unknown	Unknown	Unknown	Unknown	Unknown	Unknown	Unknown	Unknown	101000194	102000001,102000002,102000003,102000004,102000005		Polygon
10052595	10	Lower Colorado-Lavaca	Fayette	12090301	120903010702	10000150	Unknown	Reservoir	Lakes	Natural						Unknown	Unknown	Unknown	Unknown	Unknown	Unknown	Unknown	Unknown	Unknown	Unknown	Unknown	101000194	102000001,102000002,102000003,102000004,102000005		Polygon
10052596	10	Lower Colorado-Lavaca	Fayette	12090301	120903010702	10000150	Unknown	Reservoir	Lakes	Natural						Unknown	Unknown	Unknown	Unknown	Unknown	Unknown	Unknown	Unknown	Unknown	Unknown	Unknown	101000194	102000001,102000002,102000003,102000004,102000005		Polygon

TABLE 1: EXISTING FLOOD INFRASTRUCTURE

Existing Infrastructure ID	RFPG Number	RFPG Name	Counties	HUC8s	HUC12s	Watersheds	Feature Name	Infrastructure Type	Description	Natural or Constructed or Combination	Construction Date	Infrastructure Dimensions					Level of Service (2 year, 10-year, 25-year, 50-year, 100-year, 500-year, Unknown)	Condition (Functional, Non-functional, Unknown)	Condition Description	Deficiency (Deficient, Non-deficient, Unknown)	Deficiency Description	Population Protected by Infrastructure	Owning Entity	Operating Entity	Associated FMEs	Associated FMSs	Associated FMPs	Feature Type
												Diameter (ft)	Height (ft)	Width (ft)	Length (ft)	Area (acre)												
10029297	10	Lower Colorado-Lavaca	Fort Bend	12090401	120904010205	10000151	PSS1A	Wetland	Freshwater Forested/Shrub Wetland	Natural						Unknown	Unknown	Unknown	Unknown	Unknown	Unknown	Unknown	Unknown	Unknown	101000121, 101000194	102000001,102000002,102000003,102000004,102000005		Polygon
10029319	10	Lower Colorado-Lavaca	Fort Bend	12090401	120904010205	10000151	PEM1A	Wetland	Freshwater Emergent Wetland	Natural						Unknown	Unknown	Unknown	Unknown	Unknown	Unknown	Unknown	Unknown	Unknown	101000121, 101000194	102000001,102000002,102000003,102000004,102000005		Polygon
10029323	10	Lower Colorado-Lavaca	Fort Bend	12090401	120904010205	10000151	PEM1C	Wetland	Freshwater Emergent Wetland	Natural						Unknown	Unknown	Unknown	Unknown	Unknown	Unknown	Unknown	Unknown	Unknown	101000121, 101000194	102000001,102000002,102000003,102000004,102000005		Polygon
10027026	10	Lower Colorado-Lavaca	Fort Bend,Austin	12090401	120904010109	10000277	PFO1C	Wetland	Freshwater Forested/Shrub Wetland	Natural						Unknown	Unknown	Unknown	Unknown	Unknown	Unknown	Unknown	Unknown	Unknown	101000121, 101000194	102000001,102000002,102000003,102000004,102000005		Polygon
10027027	10	Lower Colorado-Lavaca	Fort Bend,Austin	12090401	120904010109	10000277	PFO1C	Wetland	Freshwater Forested/Shrub Wetland	Natural						Unknown	Unknown	Unknown	Unknown	Unknown	Unknown	Unknown	Unknown	Unknown	101000121, 101000194	102000001,102000002,102000003,102000004,102000005		Polygon
10027029	10	Lower Colorado-Lavaca	Fort Bend,Austin	12090401	120904010109	10000277	PSS1A	Wetland	Freshwater Forested/Shrub Wetland	Natural						Unknown	Unknown	Unknown	Unknown	Unknown	Unknown	Unknown	Unknown	Unknown	101000121, 101000194	102000001,102000002,102000003,102000004,102000005		Polygon
10000174	10	Lower Colorado-Lavaca	Gillespie	12090206	120902060207	10000193	WILLIAMS CREEK WS SCS SITE 3 DAM	Dam	Dams	Constructed	1/1/1967		50.0		2,067.0	Unknown	Unknown	Unknown	Unknown	Unknown	Unknown	GILLESPIE COUNTY WCID 1;GILLESPIE COUNTY SWCD;	Unknown	101000177, 101000178, 101000194	102000001,102000002,102000003,102000004,102000005		Point	
10000178	10	Lower Colorado-Lavaca	Gillespie	12090206	120902060207	10000193	WILLIAMS CREEK WS SCS SITE 2 DAM	Dam	Dams	Constructed	1/1/1968		41.0		1,490.0	Unknown	Unknown	Unknown	Unknown	Unknown	Unknown	GILLESPIE COUNTY WCID 1;GILLESPIE COUNTY SWCD;	Unknown	101000177, 101000178, 101000194	102000001,102000002,102000003,102000004,102000005		Point	
10000183	10	Lower Colorado-Lavaca	Gillespie	12090206	120902060207	10000193	WILLIAMS CREEK WS SCS SITE 1 DAM	Dam	Dams	Constructed	1/1/1968		46.0		2,760.0	Unknown	Unknown	Unknown	Unknown	Unknown	Unknown	GILLESPIE COUNTY WCID 1;GILLESPIE COUNTY SWCD;	Unknown	101000177, 101000178, 101000194	102000001,102000002,102000003,102000004,102000005		Point	
10000187	10	Lower Colorado-Lavaca	Gillespie	12090206	120902060207	10000193	WILLIAMS CREEK WS SCS SITE 4 DAM	Dam	Dams	Constructed	1/1/1967		50.0		1,350.0	Unknown	Unknown	Unknown	Unknown	Unknown	Unknown	GILLESPIE COUNTY WCID 1;GILLESPIE COUNTY SWCD;	Unknown	101000177, 101000178, 101000194	102000001,102000002,102000003,102000004,102000005		Point	
10000211	10	Lower Colorado-Lavaca	Gillespie	12090206	120902060108	10000089	LADY BIRD JOHNSON PARK DAM	Dam	Dams	Constructed	1/1/1968		23.0		180.0	Unknown	Unknown	Unknown	Unknown	Unknown	Unknown	CITY OF FREDERICKSBURG	Unknown	101000177, 101000178, 101000194	102000001,102000002,102000003,102000004,102000005		Point	
10000225	10	Lower Colorado-Lavaca	Gillespie	12090206	120902060201	10000248	MATHISEN LAKE DAM	Dam	Dams	Constructed	1/1/1970		31.0		1,100.0	Unknown	Unknown	Unknown	Unknown	Unknown	Unknown	FRED MATHISEN	Unknown	101000177, 101000178, 101000194	102000001,102000002,102000003,102000004,102000005		Point	
10000234	10	Lower Colorado-Lavaca	Gillespie	12090206	120902060201	10000248	BOOT RANCH DAM 1441	Dam	Dams	Constructed			28.0		240.0	Unknown	Unknown	Unknown	Unknown	Unknown	Unknown	TX 77 BOOT RANCH CIRCLE LLC	Unknown	101000177, 101000178, 101000194	102000001,102000002,102000003,102000004,102000005		Point	
10000237	10	Lower Colorado-Lavaca	Gillespie	12090206	120902060201	10000248	LONGHORN LAKE DAM	Dam	Dams	Constructed	1/1/1967		36.7		445.0	Unknown	Unknown	Unknown	Unknown	Unknown	Unknown	TX 77 BOOT RANCH CIRCLE LLC	Unknown	101000177, 101000178, 101000194	102000001,102000002,102000003,102000004,102000005		Point	
10000238	10	Lower Colorado-Lavaca	Gillespie	12090206	120902060201	10000248	VOIGT LAKE DAM	Dam	Dams	Constructed	1/1/1971		31.0		745.0	Unknown	Unknown	Unknown	Unknown	Unknown	Unknown	EE VOIGT	Unknown	101000177, 101000178, 101000194	102000001,102000002,102000003,102000004,102000005		Point	
10000239	10	Lower Colorado-Lavaca	Gillespie	12090206	120902060201	10000248	CATFISH DAM	Dam	Dams	Constructed			22.2		225.0	Unknown	Unknown	Unknown	Unknown	Unknown	Unknown	TX 77 BOOT RANCH CIRCLE LLC	Unknown	101000177, 101000178, 101000194	102000001,102000002,102000003,102000004,102000005		Point	
10000256	10	Lower Colorado-Lavaca	Gillespie	12090201	120902010301	10000123	PETERSEN SITE 1 LAKE	Dam	Dams	Constructed	1/1/1963		28.0		360.0	Unknown	Unknown	Unknown	Unknown	Unknown	Unknown	DANIEL PETERSEN	Unknown	101000177, 101000178, 101000194	102000001,102000002,102000003,102000004,102000005		Point	
10000873	10	Lower Colorado-Lavaca	Gillespie	12090206	120902060203	10000160	0.3 MI S OF SCHAUBER RD AT HUNTERS CREEK, MIDDLE TRIB	LWC	LWC	Constructed						Unknown	Unknown	Unknown	Unknown	Unknown	Unknown	Unknown	Unknown	101000177, 101000178, 101000194	102000001,102000002,102000003,102000004,102000005		Point	
10000891	10	Lower Colorado-Lavaca	Gillespie	12090206	120902060203	10000160	0.6 MI N OF SCHAUBER RD AT HUNTERS CREEK, WEST	LWC	LWC	Constructed						Unknown	Unknown	Unknown	Unknown	Unknown	Unknown	Unknown	Unknown	101000177, 101000178, 101000194	102000001,102000002,102000003,102000004,102000005		Point	
10000900	10	Lower Colorado-Lavaca	Gillespie	12090206	120902060203	10000160	0.43 MI W OF PIONEER VALLEY RD AT SOUTH GRAPE CREEK	LWC	LWC	Constructed						Unknown	Unknown	Unknown	Unknown	Unknown	Unknown	Unknown	Unknown	101000177, 101000178, 101000194	102000001,102000002,102000003,102000004,102000005		Point	
10000903	10	Lower Colorado-Lavaca	Gillespie	12090206	120902060203	10000160	GRAPETOWN RD AT SOUTH GRAPE CREEK	LWC	LWC	Constructed						Unknown	Unknown	Unknown	Unknown	Unknown	Unknown	Unknown	Unknown	101000177, 101000178, 101000194	102000001,102000002,102000003,102000004,102000005		Point	
10000905	10	Lower Colorado-Lavaca	Gillespie	12090206	120902060203	10000160	RR 1888 AT HUNTERS CREEK	LWC	LWC	Constructed						Unknown	Unknown	Unknown	Unknown	Unknown	Unknown	Unknown	Unknown	101000177, 101000178, 101000194	102000001,102000002,102000003,102000004,102000005		Point	
10000911	10	Lower Colorado-Lavaca	Gillespie	12090206	120902060107	10000231	4.40 MI S OF SH 16 AT BEAR CREEK	LWC	LWC	Constructed						Unknown	Unknown	Unknown	Unknown	Unknown	Unknown	Unknown	Unknown	101000177, 101000178, 101000194	102000001,102000002,102000003,102000004,102000005		Point	
10000917	10	Lower Colorado-Lavaca	Gillespie	12090206	120902060203	10000160	0.2 MI SE OF LUCKENBACH TOWN LOOP AT HUNTERS CREEK, EAST	LWC	LWC	Constructed						Unknown	Unknown	Unknown	Unknown	Unknown	Unknown	Unknown	Unknown	101000177, 101000178, 101000194	102000001,102000002,102000003,102000004,102000005		Point	
10000943	10	Lower Colorado-Lavaca	Gillespie	12090206	120902060106	10000219	KOTT RD AT WOLF CREEK	LWC	LWC	Constructed						Unknown	Unknown	Unknown	Unknown	Unknown	Unknown	Unknown	Unknown	101000177, 101000178, 101000194	102000001,102000002,102000003,102000004,102000005		Point	
10000952	10	Lower Colorado-Lavaca	Gillespie	12090206	120902060203	10000160	N OF INTERSECTION WITH BLACKHAUS AT STOLLES CREEK	LWC	LWC	Constructed						Unknown	Unknown	Unknown	Unknown	Unknown	Unknown	Unknown	Unknown	101000177, 101000178, 101000194	102000001,102000002,102000003,102000004,102000005		Point	

Existing Infrastructure ID	RFPG Number	RFPG Name	Counties	HUC8s	HUC12s	Watersheds	Feature Name	Infrastructure Type	Description	Natural or Constructed or Combination	Construction Date	Infrastructure Dimensions					Level of Service (2-year, 10-year, 25-year, 50-year, 100-year, 500-year, Unknown)	Condition (Functional, Non-functional, Unknown)	Condition Description	Deficiency (Deficient, Non-deficient, Unknown)	Deficiency Description	Population Protected by Infrastructure	Owning Entity	Operating Entity	Associated FMEs	Associated FMSs	Associated FMPs	Feature Type
												Diameter (ft)	Height (ft)	Width (ft)	Length (ft)	Area (acre)												
10000956	10	Lower Colorado-Lavaca	Gillespie	12090206	120902060109	10000239	62.03 FT E OF MEUSBACH CREEK RD AT MUESEBACH CREEK	LWC	LWC	Constructed						Unknown	Unknown	Unknown	Unknown	Unknown	Unknown	Unknown	Unknown	Unknown	101000177, 101000178, 101000194	102000001,102000002,102000003,102000004,102000005		Point
10000965	10	Lower Colorado-Lavaca	Gillespie	12090206	120902060105	10000218	ALFRED PETSCH RD AT PEDERNALES RIVER	LWC	LWC	Constructed						Unknown	Unknown	Unknown	Unknown	Unknown	Unknown	Unknown	Unknown	Unknown	101000177, 101000178, 101000194	102000001,102000002,102000003,102000004,102000005		Point
10000967	10	Lower Colorado-Lavaca	Gillespie	12090206	120902060107	10000231	PFIESTER RD AT PEDERNALES RIVER	LWC	LWC	Constructed						Unknown	Unknown	Unknown	Unknown	Unknown	Unknown	Unknown	Unknown	Unknown	101000177, 101000178, 101000194	102000001,102000002,102000003,102000004,102000005		Point
10000971	10	Lower Colorado-Lavaca	Gillespie	12090206	120902060107	10000231	OLD KERR HWY AT PEDERNALES RIVER	LWC	LWC	Constructed						Unknown	Unknown	Unknown	Unknown	Unknown	Unknown	Unknown	Unknown	Unknown	101000177, 101000178, 101000194	102000001,102000002,102000003,102000004,102000005		Point
10000976	10	Lower Colorado-Lavaca	Gillespie	12090206	120902060102	10000554	BETWEEN BROOK HOLLOW AND CROSSING DR AT KLEIN BRANCH, TRIB	LWC	LWC	Constructed						Unknown	Unknown	Unknown	Unknown	Unknown	Unknown	Unknown	Unknown	Unknown	101000177, 101000178, 101000194	102000001,102000002,102000003,102000004,102000005		Point
10000980	10	Lower Colorado-Lavaca	Gillespie	12090206	120902060109	10000239	638.70 FT E OF RIVER RD AT PEDERNALES RIVER	LWC	LWC	Constructed						Unknown	Unknown	Unknown	Unknown	Unknown	Unknown	Unknown	Unknown	Unknown	101000177, 101000178, 101000194	102000001,102000002,102000003,102000004,102000005		Point
10000981	10	Lower Colorado-Lavaca	Gillespie	12090206	120902060109	10000239	2.0 MI S OF SH 16 AT PEDERNALES RIVER	LWC	LWC	Constructed						Unknown	Unknown	Unknown	Unknown	Unknown	Unknown	Unknown	Unknown	Unknown	101000177, 101000178, 101000194	102000001,102000002,102000003,102000004,102000005		Point
10000983	10	Lower Colorado-Lavaca	Gillespie	12090206	120902060109	10000239	1.60 MI S OF US 290 AT PEDERNALES RIVER	LWC	LWC	Constructed						Unknown	Unknown	Unknown	Unknown	Unknown	Unknown	Unknown	Unknown	Unknown	101000177, 101000178, 101000194	102000001,102000002,102000003,102000004,102000005		Point
10000984	10	Lower Colorado-Lavaca	Gillespie	12090206	120902060109	10000239	0.10 MI S OF SH 16 AT PEDERNALES RIVER	LWC	LWC	Constructed						Unknown	Unknown	Unknown	Unknown	Unknown	Unknown	Unknown	Unknown	Unknown	101000177, 101000178, 101000194	102000001,102000002,102000003,102000004,102000005		Point
10000987	10	Lower Colorado-Lavaca	Gillespie	12090206	120902060202	10000253	0.10 MI N OF US 290 AT PEDERNALES RIVER	LWC	LWC	Constructed						Unknown	Unknown	Unknown	Unknown	Unknown	Unknown	Unknown	Unknown	Unknown	101000177, 101000178, 101000194	102000001,102000002,102000003,102000004,102000005		Point
10001006	10	Lower Colorado-Lavaca	Gillespie	12090206	120902060204	10000171	0.50 MI N OF US 290 AT PEDERNALES RIVER	LWC	LWC	Constructed						Unknown	Unknown	Unknown	Unknown	Unknown	Unknown	Unknown	Unknown	Unknown	101000177, 101000178, 101000194	102000001,102000002,102000003,102000004,102000005		Point
10001011	10	Lower Colorado-Lavaca	Gillespie	12090206	120902060110	10000106	1.35 MI S OF HWY 290 AT BARONS CREEK	LWC	LWC	Constructed						Unknown	Unknown	Unknown	Unknown	Unknown	Unknown	Unknown	Unknown	Unknown	101000177, 101000178, 101000194	102000001,102000002,102000003,102000004,102000005		Point
10001014	10	Lower Colorado-Lavaca	Gillespie	12090206	120902060102	10000554	4 MI S OF US 290 AT KLEIN BRANCH	LWC	LWC	Constructed						Unknown	Unknown	Unknown	Unknown	Unknown	Unknown	Unknown	Unknown	Unknown	101000177, 101000178, 101000194	102000001,102000002,102000003,102000004,102000005		Point
10001019	10	Lower Colorado-Lavaca	Gillespie	12090206	120902060202	10000253	GOEHMANN LN AT PEDERNALES RIVER	LWC	LWC	Constructed						Unknown	Unknown	Unknown	Unknown	Unknown	Unknown	Unknown	Unknown	Unknown	101000177, 101000178, 101000194	102000001,102000002,102000003,102000004,102000005		Point
10001023	10	Lower Colorado-Lavaca	Gillespie	12090206	120902060205	10000185	0.10 MI N OF PR 1 AT PEDERNALES RIVER	LWC	LWC	Constructed						Unknown	Unknown	Unknown	Unknown	Unknown	Unknown	Unknown	Unknown	Unknown	101000177, 101000178, 101000194	102000001,102000002,102000003,102000004,102000005		Point
10001025	10	Lower Colorado-Lavaca	Gillespie	12090206	120902060205	10000185	UNNAMED ST AT PEDERNALES RIVER	LWC	LWC	Constructed						Unknown	Unknown	Unknown	Unknown	Unknown	Unknown	Unknown	Unknown	Unknown	101000177, 101000178, 101000194	102000001,102000002,102000003,102000004,102000005		Point
10001027	10	Lower Colorado-Lavaca	Gillespie	12090206	120902060205	10000185	STATE PARK RD 49 AT PEDERNALES RIVER, TRIB	LWC	LWC	Constructed						Unknown	Unknown	Unknown	Unknown	Unknown	Unknown	Unknown	Unknown	Unknown	101000177, 101000178, 101000194	102000001,102000002,102000003,102000004,102000005		Point
10001030	10	Lower Colorado-Lavaca	Gillespie	12090206	120902060205	10000185	0.1 MI NORTH OF RR 1 AT PEDERNALES RIVER	LWC	LWC	Constructed						Unknown	Unknown	Unknown	Unknown	Unknown	Unknown	Unknown	Unknown	Unknown	101000177, 101000178, 101000194	102000001,102000002,102000003,102000004,102000005		Point
10001031	10	Lower Colorado-Lavaca	Gillespie	12090206	120902060108	10000089	28 YARDS SOUTH OF LADY BIRD DR AT LIVE OAK CREEK	LWC	LWC	Constructed						Unknown	Unknown	Unknown	Unknown	Unknown	Unknown	Unknown	Unknown	Unknown	101000177, 101000178, 101000194	102000001,102000002,102000003,102000004,102000005	103000037	Point
10001032	10	Lower Colorado-Lavaca	Gillespie	12090206	120902060205	10000185	0.5 MI N OF US 290 AT PEDERNALES RIVER	LWC	LWC	Constructed						Unknown	Unknown	Unknown	Unknown	Unknown	Unknown	Unknown	Unknown	Unknown	101000177, 101000178, 101000194	102000001,102000002,102000003,102000004,102000005		Point
10001033	10	Lower Colorado-Lavaca	Gillespie	12090206	120902060205	10000185	0.1 MI N OF RR 1 AT PEDERNALES RIVER	LWC	LWC	Constructed						Unknown	Unknown	Unknown	Unknown	Unknown	Unknown	Unknown	Unknown	Unknown	101000177, 101000178, 101000194	102000001,102000002,102000003,102000004,102000005		Point
10001035	10	Lower Colorado-Lavaca	Gillespie	12090206	120902060108	10000089	392 YARDS SOUTH OF FM 2093 AT LIVE OAK CREEK	LWC	LWC	Constructed						Unknown	Unknown	Unknown	Unknown	Unknown	Unknown	Unknown	Unknown	Unknown	101000177, 101000178, 101000194	102000001,102000002,102000003,102000004,102000005		Point
10001038	10	Lower Colorado-Lavaca	Gillespie	12090206	120902060108	10000089	170 YARDS SOUTH OF FM 2093 AT LIVE OAK CREEK	LWC	LWC	Constructed						Unknown	Unknown	Unknown	Unknown	Unknown	Unknown	Unknown	Unknown	Unknown	101000177, 101000178, 101000194	102000001,102000002,102000003,102000004,102000005		Point
10001040	10	Lower Colorado-Lavaca	Gillespie	12090206	120902060108	10000089	72 YARDS SOUTH OF FM 2093 AT LIVE OAK CREEK	LWC	LWC	Constructed						Unknown	Unknown	Unknown	Unknown	Unknown	Unknown	Unknown	Unknown	Unknown	101000177, 101000178, 101000194	102000001,102000002,102000003,102000004,102000005		Point

Existing Infrastructure ID	RFPG Number	RFPG Name	Counties	HUC8s	HUC12s	Watersheds	Feature Name	Infrastructure Type	Description	Natural or Constructed or Combination	Construction Date	Infrastructure Dimensions					Level of Service (2-year, 10-year, 25-year, 50-year, 100-year, 500-year, Unknown)	Condition (Functional, Non-functional, Unknown)	Condition Description	Deficiency (Deficient, Non-deficient, Unknown)	Deficiency Description	Population Protected by Infrastructure	Owning Entity	Operating Entity	Associated FMEs	Associated FMSs	Associated FMPs	Feature Type
												Diameter (ft)	Height (ft)	Width (ft)	Length (ft)	Area (acre)												
10001041	10	Lower Colorado-Lavaca	Gillespie	12090206	120902060202	10000253	GOEHMANN LN AT SALT BRANCH, TRIB	LWC	LWC	Constructed						Unknown	Unknown	Unknown	Unknown	Unknown	Unknown	Unknown	Unknown	Unknown	101000177, 101000178, 101000194	102000001,102000002,102000003,102000004,102000005		Point
10001042	10	Lower Colorado-Lavaca	Gillespie	12090206	120902060103	10000207	0.65 MI NORTHWEST OF SEEWALD ROEDER RD AT DEVIL'S CREEK	LWC	LWC	Constructed						Unknown	Unknown	Unknown	Unknown	Unknown	Unknown	Unknown	Unknown	Unknown	101000177, 101000178, 101000194	102000001,102000002,102000003,102000004,102000005		Point
10001048	10	Lower Colorado-Lavaca	Gillespie	12090206	120902060108	10000089	68 YARDS SOUTHWEST OF UPPER LIVE OAK AT LIVE OAK CREEK	LWC	LWC	Constructed						Unknown	Unknown	Unknown	Unknown	Unknown	Unknown	Unknown	Unknown	Unknown	101000177, 101000178, 101000194	102000001,102000002,102000003,102000004,102000005		Point
10001060	10	Lower Colorado-Lavaca	Gillespie	12090206	120902060108	10000089	190 YARDS WEST OF UPPER LIVE OAK AT LIVE OAK CREEK	LWC	LWC	Constructed						Unknown	Unknown	Unknown	Unknown	Unknown	Unknown	Unknown	Unknown	Unknown	101000177, 101000178, 101000194	102000001,102000002,102000003,102000004,102000005		Point
10001066	10	Lower Colorado-Lavaca	Gillespie	12090206	120902060105	10000218	USENER RD AT SPRING CREEK	LWC	LWC	Constructed						Unknown	Unknown	Unknown	Unknown	Unknown	Unknown	Unknown	Unknown	Unknown	101000177, 101000178, 101000194	102000001,102000002,102000003,102000004,102000005		Point
10001069	10	Lower Colorado-Lavaca	Gillespie	12090206	120902060101	10000553	0.1 MI E OF RESERVATION RD AT PEDERNALES RIVER, TRIB	LWC	LWC	Constructed						Unknown	Unknown	Unknown	Unknown	Unknown	Unknown	Unknown	Unknown	Unknown	101000177, 101000178, 101000194	102000001,102000002,102000003,102000004,102000005		Point
10001074	10	Lower Colorado-Lavaca	Gillespie	12090206	120902060110	10000106	0.25 MI E OF US 290 AT BARRONS CREEK	LWC	LWC	Constructed						Unknown	Unknown	Unknown	Unknown	Unknown	Unknown	Unknown	Unknown	Unknown	101000177, 101000178, 101000194	102000001,102000002,102000003,102000004,102000005		Point
10001088	10	Lower Colorado-Lavaca	Gillespie	12090206	120902060110	10000106	286 YARDS WEST OF POST OAK RD AT WINFRED CREEK, TRIB	LWC	LWC	Constructed						Unknown	Unknown	Unknown	Unknown	Unknown	Unknown	Unknown	Unknown	Unknown	101000177, 101000178, 101000194	102000001,102000002,102000003,102000004,102000005		Point
10001089	10	Lower Colorado-Lavaca	Gillespie	12090206	120902060110	10000106	240 YARD EAST OF POST OAK RD AT WINFRED CREEK, TRIB	LWC	LWC	Constructed						Unknown	Unknown	Unknown	Unknown	Unknown	Unknown	Unknown	Unknown	Unknown	101000177, 101000178, 101000194	102000001,102000002,102000003,102000004,102000005		Point
10001090	10	Lower Colorado-Lavaca	Gillespie	12090206	120902060101	10000553	2 MI S OF US 290 AT PEDERNALES RIVER, TRIB	LWC	LWC	Constructed						Unknown	Unknown	Unknown	Unknown	Unknown	Unknown	Unknown	Unknown	Unknown	101000177, 101000178, 101000194	102000001,102000002,102000003,102000004,102000005		Point
10001097	10	Lower Colorado-Lavaca	Gillespie	12090206	120902060110	10000106	109 YARDS WEST OF POST OAK RD AT WINFRED CREEK, TRIB	LWC	LWC	Constructed						Unknown	Unknown	Unknown	Unknown	Unknown	Unknown	Unknown	Unknown	Unknown	101000177, 101000178, 101000194	102000001,102000002,102000003,102000004,102000005		Point
10001100	10	Lower Colorado-Lavaca	Gillespie	12090206	120902060101	10000553	1.57 MI SW OF US 290 AT PEDERNALES RIVER, TRIB	LWC	LWC	Constructed						Unknown	Unknown	Unknown	Unknown	Unknown	Unknown	Unknown	Unknown	Unknown	101000177, 101000178, 101000194	102000001,102000002,102000003,102000004,102000005		Point
10001104	10	Lower Colorado-Lavaca	Gillespie	12090206	120902060108	10000089	0.10 MI S OF US 290 AT LIVE OAK CREEK	LWC	LWC	Constructed						Unknown	Unknown	Unknown	Unknown	Unknown	Unknown	Unknown	Unknown	Unknown	101000177, 101000178, 101000194	102000001,102000002,102000003,102000004,102000005		Point
10001105	10	Lower Colorado-Lavaca	Gillespie	12090206	120902060110	10000106	162 YARDS EAST OF POST OAK RD AT BARRONS CREEK	LWC	LWC	Constructed						Unknown	Unknown	Unknown	Unknown	Unknown	Unknown	Unknown	Unknown	Unknown	101000177, 101000178, 101000194	102000001,102000002,102000003,102000004,102000005	103000033	Point
10001106	10	Lower Colorado-Lavaca	Gillespie	12090206	120902060110	10000106	330 FT S OF SCHUBERT ST AT TOWN CREEK	LWC	LWC	Constructed						Unknown	Unknown	Unknown	Unknown	Unknown	Unknown	Unknown	Unknown	Unknown	101000055, 101000177, 101000178, 101000194	102000001,102000002,102000003,102000004,102000005		Point
10001112	10	Lower Colorado-Lavaca	Gillespie	12090206	120902060110	10000106	283 FT SE OF N EDISON ST AT TOWN CREEK	LWC	LWC	Constructed						Unknown	Unknown	Unknown	Unknown	Unknown	Unknown	Unknown	Unknown	Unknown	101000054, 101000177, 101000178, 101000194	102000001,102000002,102000003,102000004,102000005		Point
10001113	10	Lower Colorado-Lavaca	Gillespie	12090206	120902060110	10000106	INTERSECTION OF EDISON AND SCHUBERT AT TOWN CREEK	LWC	LWC	Constructed						Unknown	Unknown	Unknown	Unknown	Unknown	Unknown	Unknown	Unknown	Unknown	101000053, 101000054, 101000177, 101000178, 101000194	102000001,102000002,102000003,102000004,102000005		Point
10001115	10	Lower Colorado-Lavaca	Gillespie	12090206	120902060101	10000553	0.72 MI S OF US 290 AT PEDERNALES RIVER, TRIB	LWC	LWC	Constructed						Unknown	Unknown	Unknown	Unknown	Unknown	Unknown	Unknown	Unknown	Unknown	101000177, 101000178, 101000194	102000001,102000002,102000003,102000004,102000005		Point
10001120	10	Lower Colorado-Lavaca	Gillespie	12090206	120902060110	10000106	205 FT SE OF N BOWIE ST AT TOWN CREEK	LWC	LWC	Constructed						Unknown	Unknown	Unknown	Unknown	Unknown	Unknown	Unknown	Unknown	Unknown	101000054, 101000177, 101000178, 101000194	102000001,102000002,102000003,102000004,102000005	103000038	Point
10001127	10	Lower Colorado-Lavaca	Gillespie	12090206	120902060101	10000553	0.75 MI S OF US 290 AT PEDERNALES RIVER, TRIB	LWC	LWC	Constructed						Unknown	Unknown	Unknown	Unknown	Unknown	Unknown	Unknown	Unknown	Unknown	101000177, 101000178, 101000194	102000001,102000002,102000003,102000004,102000005		Point
10001131	10	Lower Colorado-Lavaca	Gillespie	12090206	120902060101	10000553	1 MI S OF US 290 AT PEDERNALES RIVER, TRIB	LWC	LWC	Constructed						Unknown	Unknown	Unknown	Unknown	Unknown	Unknown	Unknown	Unknown	Unknown	101000177, 101000178, 101000194	102000001,102000002,102000003,102000004,102000005		Point
10001137	10	Lower Colorado-Lavaca	Gillespie	12090206	120902060105	10000218	DINOSAUR RANCH RD AT DITTMAR CREEK	LWC	LWC	Constructed						Unknown	Unknown	Unknown	Unknown	Unknown	Unknown	Unknown	Unknown	Unknown	101000177, 101000178, 101000194	102000001,102000002,102000003,102000004,102000005		Point

TABLE 1: EXISTING FLOOD INFRASTRUCTURE

Existing Infrastructure ID	RFPG Number	RFPG Name	Counties	HUC8s	HUC12s	Watersheds	Feature Name	Infrastructure Type	Description	Natural or Constructed or Combination	Construction Date	Infrastructure Dimensions					Level of Service (2 year, 10-year, 25-year, 50-year, 100-year, 500-year, Unknown)	Condition (Functional, Non-functional, Unknown)	Condition Description	Deficiency (Deficient, Non-deficient, Unknown)	Deficiency Description	Population Protected by Infrastructure	Owning Entity	Operating Entity	Associated FMEs	Associated FMSs	Associated FMPs	Feature Type		
												Diameter (ft)	Height (ft)	Width (ft)	Length (ft)	Area (acre)														
10001144	10	Lower Colorado-Lavaca	Gillespie	12090206	120902060101	10000553	0.3 MI S OF US 290 AT PEDERNALES RIVER	LWC	LWC	Constructed						Unknown	Unknown	Unknown	Unknown	Unknown	Unknown	Unknown	Unknown	Unknown	Unknown	101000177, 101000178, 101000194	102000001,102000002,102000003,102000004,102000005		Point	
10001148	10	Lower Colorado-Lavaca	Gillespie	12090206	120902060201	10000248	KNOPP SCHOOL RD AT KIEHNE CREEK	LWC	LWC	Constructed						Unknown	Unknown	Unknown	Unknown	Unknown	Unknown	Unknown	Unknown	Unknown	Unknown	Unknown	101000177, 101000178, 101000194	102000001,102000002,102000003,102000004,102000005		Point
10001152	10	Lower Colorado-Lavaca	Gillespie	12090206	120902060105	10000218	DINOSAUR RANCH RD AT DITTMAR CREEK, TRIB	LWC	LWC	Constructed						Unknown	Unknown	Unknown	Unknown	Unknown	Unknown	Unknown	Unknown	Unknown	Unknown	Unknown	101000177, 101000178, 101000194	102000001,102000002,102000003,102000004,102000005		Point
10001155	10	Lower Colorado-Lavaca	Gillespie	12090206	120902060101	10000553	E OF PARK ST AT ROGERS DRAW	LWC	LWC	Constructed						Unknown	Unknown	Unknown	Unknown	Unknown	Unknown	Unknown	Unknown	Unknown	Unknown	Unknown	101000177, 101000178, 101000194	102000001,102000002,102000003,102000004,102000005		Point
10001163	10	Lower Colorado-Lavaca	Gillespie	12090206	120902060204	10000171	CAVE CREEK RD AT CAVE CREEK	LWC	LWC	Constructed						Unknown	Unknown	Unknown	Unknown	Unknown	Unknown	Unknown	Unknown	Unknown	Unknown	Unknown	101000177, 101000178, 101000194	102000001,102000002,102000003,102000004,102000005		Point
10001166	10	Lower Colorado-Lavaca	Gillespie	12090206	120902060108	10000089	LOUDON RD AT LIVE OAK CREEK	LWC	LWC	Constructed						Unknown	Unknown	Unknown	Unknown	Unknown	Unknown	Unknown	Unknown	Unknown	Unknown	Unknown	101000177, 101000178, 101000194	102000001,102000002,102000003,102000004,102000005		Point
10001187	10	Lower Colorado-Lavaca	Gillespie	12090206	120902060105	10000218	0.94 MI N OF US 290 AT DITTMAR CREEK	LWC	LWC	Constructed						Unknown	Unknown	Unknown	Unknown	Unknown	Unknown	Unknown	Unknown	Unknown	Unknown	Unknown	101000177, 101000178, 101000194	102000001,102000002,102000003,102000004,102000005		Point
10001191	10	Lower Colorado-Lavaca	Gillespie	12090206	120902060201	10000248	1.60 MI NW OF SH 16 AT PALO ALTO CREEK	LWC	LWC	Constructed						Unknown	Unknown	Unknown	Unknown	Unknown	Unknown	Unknown	Unknown	Unknown	Unknown	Unknown	101000177, 101000178, 101000194	102000001,102000002,102000003,102000004,102000005		Point
10001196	10	Lower Colorado-Lavaca	Gillespie	12090206	120902060210	10000198	1.38 MI S OF GRAPE CREEK RD AT DRY HOLLOW CREEK	LWC	LWC	Constructed						Unknown	Unknown	Unknown	Unknown	Unknown	Unknown	Unknown	Unknown	Unknown	Unknown	Unknown	101000177, 101000178, 101000194	102000001,102000002,102000003,102000004,102000005		Point
10001201	10	Lower Colorado-Lavaca	Gillespie	12090206	120902060108	10000089	392 YARDS NORTHWEST OF BLUE JAY WAY, AT LIVE OAK CREEK	LWC	LWC	Constructed						Unknown	Unknown	Unknown	Unknown	Unknown	Unknown	Unknown	Unknown	Unknown	Unknown	Unknown	101000177, 101000178, 101000194	102000001,102000002,102000003,102000004,102000005		Point
10001211	10	Lower Colorado-Lavaca	Gillespie	12090206	120902060201	10000248	2.90 MI NW OF SH 16 AT PALO ALTO CREEK	LWC	LWC	Constructed						Unknown	Unknown	Unknown	Unknown	Unknown	Unknown	Unknown	Unknown	Unknown	Unknown	Unknown	101000177, 101000178, 101000194	102000001,102000002,102000003,102000004,102000005		Point
10001212	10	Lower Colorado-Lavaca	Gillespie	12090206	120902060108	10000089	318 YARDS SOUTH OF JORDON RD AT PECAN CREEK	LWC	LWC	Constructed						Unknown	Unknown	Unknown	Unknown	Unknown	Unknown	Unknown	Unknown	Unknown	Unknown	Unknown	101000177, 101000178, 101000194	102000001,102000002,102000003,102000004,102000005		Point
10001219	10	Lower Colorado-Lavaca	Gillespie	12090206	120902060201	10000248	LOWER CRABAPPLE RD AT PALO ALTO CREEK	LWC	LWC	Constructed						Unknown	Unknown	Unknown	Unknown	Unknown	Unknown	Unknown	Unknown	Unknown	Unknown	Unknown	101000177, 101000178, 101000194	102000001,102000002,102000003,102000004,102000005		Point
10001221	10	Lower Colorado-Lavaca	Gillespie	12090206	120902060108	10000089	305 YARDS NORTH OF JORDON RD AT PECAN CREEK	LWC	LWC	Constructed						Unknown	Unknown	Unknown	Unknown	Unknown	Unknown	Unknown	Unknown	Unknown	Unknown	Unknown	101000177, 101000178, 101000194	102000001,102000002,102000003,102000004,102000005		Point
10001223	10	Lower Colorado-Lavaca	Gillespie	12090206	120902060210	10000198	0.6 MI S OF GRAPE CREEK RD AT DRY HOLLOW CREEK	LWC	LWC	Constructed						Unknown	Unknown	Unknown	Unknown	Unknown	Unknown	Unknown	Unknown	Unknown	Unknown	Unknown	101000177, 101000178, 101000194	102000001,102000002,102000003,102000004,102000005		Point
10001226	10	Lower Colorado-Lavaca	Gillespie	12090206	120902060201	10000248	.31 MI W OF FM 965 AT PALO ALTO CREEK	LWC	LWC	Constructed						Unknown	Unknown	Unknown	Unknown	Unknown	Unknown	Unknown	Unknown	Unknown	Unknown	Unknown	101000177, 101000178, 101000194	102000001,102000002,102000003,102000004,102000005		Point
10001227	10	Lower Colorado-Lavaca	Gillespie	12090206	120902060105	10000218	REEH RD AT SPRING CREEK, TRIB	LWC	LWC	Constructed						Unknown	Unknown	Unknown	Unknown	Unknown	Unknown	Unknown	Unknown	Unknown	Unknown	Unknown	101000177, 101000178, 101000194	102000001,102000002,102000003,102000004,102000005		Point
10001229	10	Lower Colorado-Lavaca	Gillespie	12090206	120902060210	10000198	10.3 MI E OF KLEIN AHRENS AT DRY HOLLOW CREEK	LWC	LWC	Constructed						Unknown	Unknown	Unknown	Unknown	Unknown	Unknown	Unknown	Unknown	Unknown	Unknown	Unknown	101000177, 101000178, 101000194	102000001,102000002,102000003,102000004,102000005		Point
10001230	10	Lower Colorado-Lavaca	Gillespie	12090206	120902060201	10000248	.39 MI W OF FM 965 AT PALO ALTO CREEK	LWC	LWC	Constructed						Unknown	Unknown	Unknown	Unknown	Unknown	Unknown	Unknown	Unknown	Unknown	Unknown	Unknown	101000177, 101000178, 101000194	102000001,102000002,102000003,102000004,102000005		Point
10001243	10	Lower Colorado-Lavaca	Gillespie	12090206	120902060201	10000248	930 FT SE OF ACHTZEHN RD AT PALO ALTO CREEK	LWC	LWC	Constructed						Unknown	Unknown	Unknown	Unknown	Unknown	Unknown	Unknown	Unknown	Unknown	Unknown	Unknown	101000177, 101000178, 101000194	102000001,102000002,102000003,102000004,102000005		Point
10001245	10	Lower Colorado-Lavaca	Gillespie	12090206	120902060108	10000089	1.14 MI NORTH OF JORDON RD AT MOCCASIN CREEK	LWC	LWC	Constructed						Unknown	Unknown	Unknown	Unknown	Unknown	Unknown	Unknown	Unknown	Unknown	Unknown	Unknown	101000177, 101000178, 101000194	102000001,102000002,102000003,102000004,102000005		Point
10001247	10	Lower Colorado-Lavaca	Gillespie	12090204	120902040505	10000108	3.5 MI NORTHEAST OF US 290 AT THREADGILL CREEK, TRIB	LWC	LWC	Constructed						Unknown	Unknown	Unknown	Unknown	Unknown	Unknown	Unknown	Unknown	Unknown	Unknown	Unknown	101000177, 101000178, 101000194	102000001,102000002,102000003,102000004,102000005		Point
10001252	10	Lower Colorado-Lavaca	Gillespie	12090206	120902060108	10000089	1.2 MI NORTHWEST OF JORDON RD AT PECAN CREEK	LWC	LWC	Constructed						Unknown	Unknown	Unknown	Unknown	Unknown	Unknown	Unknown	Unknown	Unknown	Unknown	Unknown	101000177, 101000178, 101000194	102000001,102000002,102000003,102000004,102000005		Point
10001253	10	Lower Colorado-Lavaca	Gillespie	12090206	120902060209	10000197	0.4 MI E OF RR 1631 AT GRAPE CREEK, N	LWC	LWC	Constructed						Unknown	Unknown	Unknown	Unknown	Unknown	Unknown	Unknown	Unknown	Unknown	Unknown	Unknown	101000177, 101000178, 101000194	102000001,102000002,102000003,102000004,102000005		Point
10001254	10	Lower Colorado-Lavaca	Gillespie	12090206	120902060209	10000197	0.6 MI E OF RR 1631 AT GRAPE CREEK, N	LWC	LWC	Constructed						Unknown	Unknown	Unknown	Unknown	Unknown	Unknown	Unknown	Unknown	Unknown	Unknown	Unknown	101000177, 101000178, 101000194	102000001,102000002,102000003,102000004,102000005		Point
10001256	10	Lower Colorado-Lavaca	Gillespie	12090206	120902060209	10000197	AT INTERSECTION WITH KLEIN AHRENS RD AT GRAPE CREEK, N	LWC	LWC	Constructed						Unknown	Unknown	Unknown	Unknown	Unknown	Unknown	Unknown	Unknown	Unknown	Unknown	Unknown	101000177, 101000178, 101000194	102000001,102000002,102000003,102000004,102000005		Point

Existing Infrastructure ID	RFPG Number	RFPG Name	Counties	HUC8s	HUC12s	Watersheds	Feature Name	Infrastructure Type	Description	Natural or Constructed or Combination	Construction Date	Infrastructure Dimensions					Level of Service (2-year, 10-year, 25-year, 50-year, 100-year, 500-year, Unknown)	Condition (Functional, Non-functional, Unknown)	Condition Description	Deficiency (Deficient, Non-deficient, Unknown)	Deficiency Description	Population Protected by Infrastructure	Owning Entity	Operating Entity	Associated FMEs	Associated FMSs	Associated FMPs	Feature Type
												Diameter (ft)	Height (ft)	Width (ft)	Length (ft)	Area (acre)												
10001257	10	Lower Colorado-Lavaca	Gillespie	12090206	120902060209	10000197	0.65 MI S OF RM 1631 AT NORTH GRAPE CREEK	LWC	LWC	Constructed						Unknown	Unknown	Unknown	Unknown	Unknown	Unknown	Unknown	Unknown	Unknown	101000177, 101000178, 101000194	102000001,102000002,102000003,102000004,102000005		Point
10001259	10	Lower Colorado-Lavaca	Gillespie	12090204	120902040505	10000108	3.8 MI NORTHEAST OF US 290 AT THREADGILL CREEK, TRIB	LWC	LWC	Constructed						Unknown	Unknown	Unknown	Unknown	Unknown	Unknown	Unknown	Unknown	Unknown	101000177, 101000178, 101000194	102000001,102000002,102000003,102000004,102000005		Point
10001267	10	Lower Colorado-Lavaca	Gillespie	12090206	120902060209	10000197	1.2 MI NE OF KLEIN AHRENS AT GRAPE CREEK, N	LWC	LWC	Constructed						Unknown	Unknown	Unknown	Unknown	Unknown	Unknown	Unknown	Unknown	Unknown	101000177, 101000178, 101000194	102000001,102000002,102000003,102000004,102000005		Point
10001269	10	Lower Colorado-Lavaca	Gillespie	12090206	120902060108	10000089	1.13 MI SOUTH OF CHERRY CREEK AT PECAN CREEK	LWC	LWC	Constructed						Unknown	Unknown	Unknown	Unknown	Unknown	Unknown	Unknown	Unknown	Unknown	101000177, 101000178, 101000194	102000001,102000002,102000003,102000004,102000005		Point
10001276	10	Lower Colorado-Lavaca	Gillespie	12090206	120902060108	10000089	0.75 MI SOUTH OF CHERRY CREEK AT PECAN CREEK	LWC	LWC	Constructed						Unknown	Unknown	Unknown	Unknown	Unknown	Unknown	Unknown	Unknown	Unknown	101000177, 101000178, 101000194	102000001,102000002,102000003,102000004,102000005		Point
10001278	10	Lower Colorado-Lavaca	Gillespie	12090206	120902060108	10000089	0.79 MI SOUTH OF CHERRY CREEK AT PECAN CREEK	LWC	LWC	Constructed						Unknown	Unknown	Unknown	Unknown	Unknown	Unknown	Unknown	Unknown	Unknown	101000177, 101000178, 101000194	102000001,102000002,102000003,102000004,102000005		Point
10001285	10	Lower Colorado-Lavaca	Gillespie	12090206	120902060108	10000089	0.3 MI SOUTH OF CHERRY CREEK AT PECAN CREEK	LWC	LWC	Constructed						Unknown	Unknown	Unknown	Unknown	Unknown	Unknown	Unknown	Unknown	Unknown	101000177, 101000178, 101000194	102000001,102000002,102000003,102000004,102000005		Point
10001286	10	Lower Colorado-Lavaca	Gillespie	12090206	120902060209	10000197	2.7 MI NE OF KLEIN AHRENS AT WILLOW CREEK	LWC	LWC	Constructed						Unknown	Unknown	Unknown	Unknown	Unknown	Unknown	Unknown	Unknown	Unknown	101000177, 101000178, 101000194	102000001,102000002,102000003,102000004,102000005		Point
10001290	10	Lower Colorado-Lavaca	Gillespie	12090206	120902060108	10000089	0.2 MI SOUTH OF CHERRY CREEK AT PECAN CREEK	LWC	LWC	Constructed						Unknown	Unknown	Unknown	Unknown	Unknown	Unknown	Unknown	Unknown	Unknown	101000177, 101000178, 101000194	102000001,102000002,102000003,102000004,102000005		Point
10001301	10	Lower Colorado-Lavaca	Gillespie	12090206	120902060209	10000197	0.8 MI SW OF RR1323 AT WILLOW CREEK	LWC	LWC	Constructed						Unknown	Unknown	Unknown	Unknown	Unknown	Unknown	Unknown	Unknown	Unknown	101000177, 101000178, 101000194	102000001,102000002,102000003,102000004,102000005		Point
10001303	10	Lower Colorado-Lavaca	Gillespie	12090206	120902060209	10000197	WAHRMUND AHRENS RD AT WILLOW CREEK	LWC	LWC	Constructed						Unknown	Unknown	Unknown	Unknown	Unknown	Unknown	Unknown	Unknown	Unknown	101000177, 101000178, 101000194	102000001,102000002,102000003,102000004,102000005		Point
10001311	10	Lower Colorado-Lavaca	Gillespie	12090204	120902040505	10000108	6.5 MI NORTHEAST OF US 290 AT MAVERICK SPRING BRANCH	LWC	LWC	Constructed						Unknown	Unknown	Unknown	Unknown	Unknown	Unknown	Unknown	Unknown	Unknown	101000177, 101000178, 101000194	102000001,102000002,102000003,102000004,102000005		Point
10001319	10	Lower Colorado-Lavaca	Gillespie	12090204	120902040505	10000108	6.6 MI NORTHEAST OF US 290 AT THREADGILL CREEK	LWC	LWC	Constructed						Unknown	Unknown	Unknown	Unknown	Unknown	Unknown	Unknown	Unknown	Unknown	101000177, 101000178, 101000194	102000001,102000002,102000003,102000004,102000005		Point
10001320	10	Lower Colorado-Lavaca	Gillespie	12090206	120902060209	10000197	HERBER SCHAEFER RD AT WILLOW CREEK	LWC	LWC	Constructed						Unknown	Unknown	Unknown	Unknown	Unknown	Unknown	Unknown	Unknown	Unknown	101000177, 101000178, 101000194	102000001,102000002,102000003,102000004,102000005		Point
10001328	10	Lower Colorado-Lavaca	Gillespie	12090206	120902060209	10000197	OLD WILLOW RD AT WILLOW CREEK, TRIB	LWC	LWC	Constructed						Unknown	Unknown	Unknown	Unknown	Unknown	Unknown	Unknown	Unknown	Unknown	101000177, 101000178, 101000194	102000001,102000002,102000003,102000004,102000005		Point
10001337	10	Lower Colorado-Lavaca	Gillespie	12090206	120902060209	10000197	OLD WILLOW RD AT WILLOW CREEK, TRIB	LWC	LWC	Constructed						Unknown	Unknown	Unknown	Unknown	Unknown	Unknown	Unknown	Unknown	Unknown	101000177, 101000178, 101000194	102000001,102000002,102000003,102000004,102000005		Point
10001338	10	Lower Colorado-Lavaca	Gillespie	12090204	120902040505	10000108	7.3 MI NORTHEAST OF US 290 AT THREADGILL CREEK, TRIB	LWC	LWC	Constructed						Unknown	Unknown	Unknown	Unknown	Unknown	Unknown	Unknown	Unknown	Unknown	101000177, 101000178, 101000194	102000001,102000002,102000003,102000004,102000005		Point
10001342	10	Lower Colorado-Lavaca	Gillespie	12090206	120902060209	10000197	0.17 MI S OF FM 1323 AT WILLOW CREEK	LWC	LWC	Constructed						Unknown	Unknown	Unknown	Unknown	Unknown	Unknown	Unknown	Unknown	Unknown	101000177, 101000178, 101000194	102000001,102000002,102000003,102000004,102000005		Point
10001357	10	Lower Colorado-Lavaca	Gillespie	12090206	120902060209	10000197	0.53 FT S OF FM 1323 AT WILLOW CREEK	LWC	LWC	Constructed						Unknown	Unknown	Unknown	Unknown	Unknown	Unknown	Unknown	Unknown	Unknown	101000177, 101000178, 101000194	102000001,102000002,102000003,102000004,102000005		Point
10001358	10	Lower Colorado-Lavaca	Gillespie	12090204	120902040505	10000108	8.2 MI NORTHEAST OF US 290 AT THREADGILL CREEK	LWC	LWC	Constructed						Unknown	Unknown	Unknown	Unknown	Unknown	Unknown	Unknown	Unknown	Unknown	101000177, 101000178, 101000194	102000001,102000002,102000003,102000004,102000005		Point
10001366	10	Lower Colorado-Lavaca	Gillespie	12090204	120902040506	10000388	9.3 MI NORTHEAST OF US 290 AT THREADGILL CREEK	LWC	LWC	Constructed						Unknown	Unknown	Unknown	Unknown	Unknown	Unknown	Unknown	Unknown	Unknown	101000177, 101000178, 101000194	102000001,102000002,102000003,102000004,102000005		Point
10001369	10	Lower Colorado-Lavaca	Gillespie	12090204	120902040506	10000388	9.4 MI NORTHEAST OF US 290 AT THREADGILL CREEK	LWC	LWC	Constructed						Unknown	Unknown	Unknown	Unknown	Unknown	Unknown	Unknown	Unknown	Unknown	101000177, 101000178, 101000194	102000001,102000002,102000003,102000004,102000005		Point
10001385	10	Lower Colorado-Lavaca	Gillespie	12090201	120902010301	10000123	JUST W OF 965 AT CRABAPPLE CREEK	LWC	LWC	Constructed						Unknown	Unknown	Unknown	Unknown	Unknown	Unknown	Unknown	Unknown	Unknown	101000177, 101000178, 101000194	102000001,102000002,102000003,102000004,102000005		Point
10001401	10	Lower Colorado-Lavaca	Gillespie	12090201	120902010301	10000123	JUST W OF 965 AT CRABAPPLE CREEK	LWC	LWC	Constructed						Unknown	Unknown	Unknown	Unknown	Unknown	Unknown	Unknown	Unknown	Unknown	101000177, 101000178, 101000194	102000001,102000002,102000003,102000004,102000005		Point

Existing Infrastructure ID	RFPG Number	RFPG Name	Counties	HUC8s	HUC12s	Watersheds	Feature Name	Infrastructure Type	Description	Natural or Constructed or Combination	Construction Date	Infrastructure Dimensions					Level of Service (2 year, 10-year, 25-year, 50-year, 100-year, 500-year, Unknown)	Condition (Functional, Non-functional, Unknown)	Condition Description	Deficiency (Deficient, Non-deficient, Unknown)	Deficiency Description	Population Protected by Infrastructure	Owning Entity	Operating Entity	Associated FMEs	Associated FMSs	Associated FMPs	Feature Type
												Diameter (ft)	Height (ft)	Width (ft)	Length (ft)	Area (acre)												
10001408	10	Lower Colorado-Lavaca	Gillespie	12090201	120902010306	10000124	WILLOW CITY LP AT COAL CREEK, TRIB	LWC	LWC	Constructed						Unknown	Unknown	Unknown	Unknown	Unknown	Unknown	Unknown	Unknown	Unknown	101000177, 101000178, 101000194	102000001,102000002,102000003,102000004,102000005		Point
10001409	10	Lower Colorado-Lavaca	Gillespie	12090201	120902010301	10000123	2.25 MI NW OF FM 965 AT LAND CREEK	LWC	LWC	Constructed						Unknown	Unknown	Unknown	Unknown	Unknown	Unknown	Unknown	Unknown	Unknown	101000177, 101000178, 101000194	102000001,102000002,102000003,102000004,102000005		Point
10001424	10	Lower Colorado-Lavaca	Gillespie	12090204	120902040608	10000341	CHERRY SPRING RD AT CHERRY SPRING CREEK	LWC	LWC	Constructed						Unknown	Unknown	Unknown	Unknown	Unknown	Unknown	Unknown	Unknown	Unknown	101000177, 101000178, 101000194	102000001,102000002,102000003,102000004,102000005		Point
10001426	10	Lower Colorado-Lavaca	Gillespie	12090204	120902040508	10000390	0.46 MI E OF CR 783 AT THREADGILL CREEK	LWC	LWC	Constructed						Unknown	Unknown	Unknown	Unknown	Unknown	Unknown	Unknown	Unknown	Unknown	101000177, 101000178, 101000194	102000001,102000002,102000003,102000004,102000005		Point
10001428	10	Lower Colorado-Lavaca	Gillespie	12090204	120902040608	10000341	CHERRY SPRING RD AT LITTLE CREEK	LWC	LWC	Constructed						Unknown	Unknown	Unknown	Unknown	Unknown	Unknown	Unknown	Unknown	Unknown	101000177, 101000178, 101000194	102000001,102000002,102000003,102000004,102000005		Point
10001429	10	Lower Colorado-Lavaca	Gillespie	12090201	120902010303	10000205	BETWEEN ENCHANTED VIEW AND SAGEBIEL RANCH AT SANDY CREEK, TRIB	LWC	LWC	Constructed						Unknown	Unknown	Unknown	Unknown	Unknown	Unknown	Unknown	Unknown	Unknown	101000177, 101000178, 101000194	102000001,102000002,102000003,102000004,102000005		Point
10001433	10	Lower Colorado-Lavaca	Gillespie	12090201	120902010303	10000205	4.15 MI NW OF FM 965 AT SANDY CREEK	LWC	LWC	Constructed						Unknown	Unknown	Unknown	Unknown	Unknown	Unknown	Unknown	Unknown	Unknown	101000177, 101000178, 101000194	102000001,102000002,102000003,102000004,102000005		Point
10001434	10	Lower Colorado-Lavaca	Gillespie	12090204	120902040607	10000326	CHERRY SPRING RD AT MARSCHALL CREEK	LWC	LWC	Constructed						Unknown	Unknown	Unknown	Unknown	Unknown	Unknown	Unknown	Unknown	Unknown	101000177, 101000178, 101000194	102000001,102000002,102000003,102000004,102000005		Point
10001436	10	Lower Colorado-Lavaca	Gillespie	12090204	120902040508	10000390	SALT BRANCH LP AT ONION CREEK	LWC	LWC	Constructed						Unknown	Unknown	Unknown	Unknown	Unknown	Unknown	Unknown	Unknown	Unknown	101000177, 101000178, 101000194	102000001,102000002,102000003,102000004,102000005		Point
10001439	10	Lower Colorado-Lavaca	Gillespie	12090204	120902040508	10000390	ONION CREEK RD AT ONION CREEK	LWC	LWC	Constructed						Unknown	Unknown	Unknown	Unknown	Unknown	Unknown	Unknown	Unknown	Unknown	101000177, 101000178, 101000194	102000001,102000002,102000003,102000004,102000005		Point
10001440	10	Lower Colorado-Lavaca	Gillespie	12090201	120902010306	10000124	0.95 MI W OF WILLOW CITY CLICK AT COAL CREEK	LWC	LWC	Constructed						Unknown	Unknown	Unknown	Unknown	Unknown	Unknown	Unknown	Unknown	Unknown	101000177, 101000178, 101000194	102000001,102000002,102000003,102000004,102000005		Point
10001444	10	Lower Colorado-Lavaca	Gillespie	12090201	120902010306	10000124	1.47 MI W OF WILLOW CITY CLICK AT COAL CREEK	LWC	LWC	Constructed						Unknown	Unknown	Unknown	Unknown	Unknown	Unknown	Unknown	Unknown	Unknown	101000177, 101000178, 101000194	102000001,102000002,102000003,102000004,102000005		Point
10001448	10	Lower Colorado-Lavaca	Gillespie	12090201	120902010306	10000124	1.87 MI SW OF LLANO COUNTY LINE AT COAL CREEK	LWC	LWC	Constructed						Unknown	Unknown	Unknown	Unknown	Unknown	Unknown	Unknown	Unknown	Unknown	101000177, 101000178, 101000194	102000001,102000002,102000003,102000004,102000005		Point
10001449	10	Lower Colorado-Lavaca	Gillespie	12090201	120902010305	10000282	WILLOW CITY LP AT LEGION CREEK	LWC	LWC	Constructed						Unknown	Unknown	Unknown	Unknown	Unknown	Unknown	Unknown	Unknown	Unknown	101000177, 101000178, 101000194	102000001,102000002,102000003,102000004,102000005		Point
10001451	10	Lower Colorado-Lavaca	Gillespie	12090201	120902010306	10000124	0.8 MI SW OF LLANO COUNTY LINE AT COAL CREEK	LWC	LWC	Constructed						Unknown	Unknown	Unknown	Unknown	Unknown	Unknown	Unknown	Unknown	Unknown	101000177, 101000178, 101000194	102000001,102000002,102000003,102000004,102000005		Point
10001454	10	Lower Colorado-Lavaca	Gillespie	12090201	120902010306	10000124	0.4 MI SW OF LLANO COUNTY LINE AT COAL CREEK	LWC	LWC	Constructed						Unknown	Unknown	Unknown	Unknown	Unknown	Unknown	Unknown	Unknown	Unknown	101000177, 101000178, 101000194	102000001,102000002,102000003,102000004,102000005		Point
10001455	10	Lower Colorado-Lavaca	Gillespie	12090201	120902010303	10000205	0.16 MI WEST OF N MILIAM ST AT SANDY CREEK	LWC	LWC	Constructed						Unknown	Unknown	Unknown	Unknown	Unknown	Unknown	Unknown	Unknown	Unknown	101000177, 101000178, 101000194	102000001,102000002,102000003,102000004,102000005		Point
10001456	10	Lower Colorado-Lavaca	Gillespie	12090201	120902010303	10000205	FM 965 AT SANDY CREEK, TRIB	LWC	LWC	Constructed						Unknown	Unknown	Unknown	Unknown	Unknown	Unknown	Unknown	Unknown	Unknown	101000177, 101000178, 101000194	102000001,102000002,102000003,102000004,102000005		Point
10002083	10	Lower Colorado-Lavaca	Gillespie	12090206	120902060105	10000218	Unknown	Other	NHDPointEventFC Status Not Specified - FCode 36700	Constructed						Unknown	Unknown	Unknown	Unknown	Unknown	Unknown	Unknown	Unknown	Unknown	101000177, 101000178, 101000194	102000001,102000002,102000003,102000004,102000005		Point
10002124	10	Lower Colorado-Lavaca	Gillespie	12090206	120902060109	10000239	Unknown	Other	NHDPointEventFC Active, Continuous - FCode 36701	Constructed						Unknown	Unknown	Unknown	Unknown	Unknown	Unknown	Unknown	Unknown	Unknown	101000177, 101000178, 101000194	102000001,102000002,102000003,102000004,102000005		Point
10002199	10	Lower Colorado-Lavaca	Gillespie	12090206	120902060109	10000239	Unknown	Other	NHDPointEventFC Active, Continuous - Event Type 57001	Constructed						Unknown	Unknown	Unknown	Unknown	Unknown	Unknown	Unknown	Unknown	Unknown	101000177, 101000178, 101000194	102000001,102000002,102000003,102000004,102000005		Point
10009751	10	Lower Colorado-Lavaca	Gillespie	12090206	120902060209	10000197	PEM1A	Wetland	Freshwater Emergent Wetland	Natural						Unknown	Unknown	Unknown	Unknown	Unknown	Unknown	Unknown	Unknown	Unknown	101000177, 101000178, 101000194	102000001,102000002,102000003,102000004,102000005		Polygon
10009752	10	Lower Colorado-Lavaca	Gillespie	12090201	120902010305	10000282	PEM1A	Wetland	Freshwater Emergent Wetland	Natural						Unknown	Unknown	Unknown	Unknown	Unknown	Unknown	Unknown	Unknown	Unknown	101000177, 101000178, 101000194	102000001,102000002,102000003,102000004,102000005		Polygon
10009753	10	Lower Colorado-Lavaca	Gillespie	12090201	120902010305	10000282	PEM1A	Wetland	Freshwater Emergent Wetland	Natural						Unknown	Unknown	Unknown	Unknown	Unknown	Unknown	Unknown	Unknown	Unknown	101000177, 101000178, 101000194	102000001,102000002,102000003,102000004,102000005		Polygon
10009754	10	Lower Colorado-Lavaca	Gillespie	12090201	120902010305	10000282	PEM1A	Wetland	Freshwater Emergent Wetland	Natural						Unknown	Unknown	Unknown	Unknown	Unknown	Unknown	Unknown	Unknown	Unknown	101000177, 101000178, 101000194	102000001,102000002,102000003,102000004,102000005		Polygon

Existing Infrastructure ID	RFPG Number	RFPG Name	Counties	HUC8s	HUC12s	Watersheds	Feature Name	Infrastructure Type	Description	Natural or Constructed or Combination	Construction Date	Infrastructure Dimensions					Level of Service (2-year, 10-year, 25-year, 50-year, 100-year, 500-year, Unknown)	Condition (Functional, Non-functional, Unknown)	Condition Description	Deficiency (Deficient, Non-deficient, Unknown)	Deficiency Description	Population Protected by Infrastructure	Owning Entity	Operating Entity	Associated FMEs	Associated FMSs	Associated FMPs	Feature Type		
												Diameter (ft)	Height (ft)	Width (ft)	Length (ft)	Area (acre)														
10051481	10	Lower Colorado-Lavaca	Gillespie	12090204	120902040608	10000341	PFO1A	Wetland	Freshwater Forested/Shrub Wetland	Natural						Unknown	Unknown	Unknown	Unknown	Unknown	Unknown	Unknown	Unknown	Unknown	101000177, 101000178, 101000194	102000001,102000002,102000003,102000004,102000005		Polygon		
10051482	10	Lower Colorado-Lavaca	Gillespie	12090204	120902040608	10000341	PFO1A	Wetland	Freshwater Forested/Shrub Wetland	Natural						Unknown	Unknown	Unknown	Unknown	Unknown	Unknown	Unknown	Unknown	Unknown	Unknown	Unknown	Unknown	Polygon		
10051483	10	Lower Colorado-Lavaca	Gillespie	12090204	120902040608	10000341	PFO1A	Wetland	Freshwater Forested/Shrub Wetland	Natural						Unknown	Unknown	Unknown	Unknown	Unknown	Unknown	Unknown	Unknown	Unknown	Unknown	Unknown	Unknown	Polygon		
10051484	10	Lower Colorado-Lavaca	Gillespie	12090201	120902010303	10000205	PFO1A	Wetland	Freshwater Forested/Shrub Wetland	Natural						Unknown	Unknown	Unknown	Unknown	Unknown	Unknown	Unknown	Unknown	Unknown	Unknown	Unknown	Unknown	Polygon		
10051485	10	Lower Colorado-Lavaca	Gillespie	12090201	120902010303	10000205	PFO1A	Wetland	Freshwater Forested/Shrub Wetland	Natural						Unknown	Unknown	Unknown	Unknown	Unknown	Unknown	Unknown	Unknown	Unknown	Unknown	Unknown	Unknown	Polygon		
10051486	10	Lower Colorado-Lavaca	Gillespie	12090204	120902040608	10000341	PFO1A	Wetland	Freshwater Forested/Shrub Wetland	Natural						Unknown	Unknown	Unknown	Unknown	Unknown	Unknown	Unknown	Unknown	Unknown	Unknown	Unknown	Unknown	Polygon		
10051487	10	Lower Colorado-Lavaca	Gillespie	12090201	120902010303	10000205	PFO1A	Wetland	Freshwater Forested/Shrub Wetland	Natural						Unknown	Unknown	Unknown	Unknown	Unknown	Unknown	Unknown	Unknown	Unknown	Unknown	Unknown	Unknown	Polygon		
10051488	10	Lower Colorado-Lavaca	Gillespie	12090201	120902010303	10000205	PFO1A	Wetland	Freshwater Forested/Shrub Wetland	Natural						Unknown	Unknown	Unknown	Unknown	Unknown	Unknown	Unknown	Unknown	Unknown	Unknown	Unknown	Unknown	Polygon		
10051489	10	Lower Colorado-Lavaca	Gillespie	12090204	120902040608	10000341	PFO1A	Wetland	Freshwater Forested/Shrub Wetland	Natural						Unknown	Unknown	Unknown	Unknown	Unknown	Unknown	Unknown	Unknown	Unknown	Unknown	Unknown	Unknown	Polygon		
10051495	10	Lower Colorado-Lavaca	Gillespie	12090201	120902010301	10000123	PSS1A	Wetland	Freshwater Forested/Shrub Wetland	Natural						Unknown	Unknown	Unknown	Unknown	Unknown	Unknown	Unknown	Unknown	Unknown	Unknown	Unknown	Unknown	Polygon		
10051496	10	Lower Colorado-Lavaca	Gillespie	12090201	120902010301	10000123	PSS1A	Wetland	Freshwater Forested/Shrub Wetland	Natural						Unknown	Unknown	Unknown	Unknown	Unknown	Unknown	Unknown	Unknown	Unknown	Unknown	Unknown	Unknown	Polygon		
10051497	10	Lower Colorado-Lavaca	Gillespie	12090201	120902010301	10000123	PEM1A	Wetland	Freshwater Emergent Wetland	Natural						Unknown	Unknown	Unknown	Unknown	Unknown	Unknown	Unknown	Unknown	Unknown	Unknown	Unknown	Unknown	Polygon		
10051498	10	Lower Colorado-Lavaca	Gillespie	12090206	120902060110	10000106	PEM1Ah	Wetland	Freshwater Emergent Wetland	Natural						Unknown	Unknown	Unknown	Unknown	Unknown	Unknown	Unknown	Unknown	Unknown	Unknown	Unknown	103000033	Polygon		
10051499	10	Lower Colorado-Lavaca	Gillespie	12090201	120902010301	10000123	PEM1Ah	Wetland	Freshwater Emergent Wetland	Natural						Unknown	Unknown	Unknown	Unknown	Unknown	Unknown	Unknown	Unknown	Unknown	Unknown	Unknown	Unknown	Polygon		
10051500	10	Lower Colorado-Lavaca	Gillespie	12090206	120902060110	10000106	PEM1Ax	Wetland	Freshwater Emergent Wetland	Natural						Unknown	Unknown	Unknown	Unknown	Unknown	Unknown	Unknown	Unknown	Unknown	Unknown	Unknown	Unknown	Polygon		
10051501	10	Lower Colorado-Lavaca	Gillespie	12090206	120902060201	10000248	PEM1Ch	Wetland	Freshwater Emergent Wetland	Natural						Unknown	Unknown	Unknown	Unknown	Unknown	Unknown	Unknown	Unknown	Unknown	Unknown	Unknown	Unknown	Polygon		
10051502	10	Lower Colorado-Lavaca	Gillespie	12090201	120902010301	10000123	PEM1Ch	Wetland	Freshwater Emergent Wetland	Natural						Unknown	Unknown	Unknown	Unknown	Unknown	Unknown	Unknown	Unknown	Unknown	Unknown	Unknown	Unknown	Polygon		
10051503	10	Lower Colorado-Lavaca	Gillespie	12090204	120902040608	10000341	PEM1Ch	Wetland	Freshwater Emergent Wetland	Natural						Unknown	Unknown	Unknown	Unknown	Unknown	Unknown	Unknown	Unknown	Unknown	Unknown	Unknown	Unknown	Polygon		
10051504	10	Lower Colorado-Lavaca	Gillespie	12090206	120902060201	10000248	PFO1A	Wetland	Freshwater Forested/Shrub Wetland	Natural						Unknown	Unknown	Unknown	Unknown	Unknown	Unknown	Unknown	Unknown	Unknown	Unknown	Unknown	Unknown	Polygon		
10051505	10	Lower Colorado-Lavaca	Gillespie	12090206	120902060110	10000106	PFO1A	Wetland	Freshwater Forested/Shrub Wetland	Natural						Unknown	Unknown	Unknown	Unknown	Unknown	Unknown	Unknown	Unknown	Unknown	Unknown	Unknown	Unknown	103000033	Polygon	
10051506	10	Lower Colorado-Lavaca	Gillespie	12090206	120902060201	10000248	PFO1A	Wetland	Freshwater Forested/Shrub Wetland	Natural						Unknown	Unknown	Unknown	Unknown	Unknown	Unknown	Unknown	Unknown	Unknown	Unknown	Unknown	Unknown	Unknown	Polygon	
10051507	10	Lower Colorado-Lavaca	Gillespie	12090206	120902060110	10000106	PFO2F	Wetland	Freshwater Forested/Shrub Wetland	Natural						Unknown	Unknown	Unknown	Unknown	Unknown	Unknown	Unknown	Unknown	Unknown	Unknown	Unknown	Unknown	103000033	Polygon	
10051508	10	Lower Colorado-Lavaca	Gillespie	12090206	120902060110	10000106	PFO2F	Wetland	Freshwater Forested/Shrub Wetland	Natural						Unknown	Unknown	Unknown	Unknown	Unknown	Unknown	Unknown	Unknown	Unknown	Unknown	Unknown	Unknown	Unknown	103000033	Polygon
10051509	10	Lower Colorado-Lavaca	Gillespie	12090206	120902060201	10000248	PSS1A	Wetland	Freshwater Forested/Shrub Wetland	Natural						Unknown	Unknown	Unknown	Unknown	Unknown	Unknown	Unknown	Unknown	Unknown	Unknown	Unknown	Unknown	Unknown	Polygon	
10051510	10	Lower Colorado-Lavaca	Gillespie	12090206	120902060108	10000089	PSS1A	Wetland	Freshwater Forested/Shrub Wetland	Natural						Unknown	Unknown	Unknown	Unknown	Unknown	Unknown	Unknown	Unknown	Unknown	Unknown	Unknown	Unknown	Unknown	Polygon	
10051511	10	Lower Colorado-Lavaca	Gillespie	12090206	120902060110	10000106	PSS1A	Wetland	Freshwater Forested/Shrub Wetland	Natural						Unknown	Unknown	Unknown	Unknown	Unknown	Unknown	Unknown	Unknown	Unknown	Unknown	Unknown	Unknown	Unknown	103000033	Polygon
10051512	10	Lower Colorado-Lavaca	Gillespie	12090201	120902010301	10000123	PSS1A	Wetland	Freshwater Forested/Shrub Wetland	Natural						Unknown	Unknown	Unknown	Unknown	Unknown	Unknown	Unknown	Unknown	Unknown	Unknown	Unknown	Unknown	Unknown	Polygon	
10051513	10	Lower Colorado-Lavaca	Gillespie	12090201	120902010301	10000123	PSS1A	Wetland	Freshwater Forested/Shrub Wetland	Natural						Unknown	Unknown	Unknown	Unknown	Unknown	Unknown	Unknown	Unknown	Unknown	Unknown	Unknown	Unknown	Unknown	Polygon	

TABLE 1: EXISTING FLOOD INFRASTRUCTURE

Existing Infrastructure ID	RFPG Number	RFPG Name	Counties	HUC8s	HUC12s	Watersheds	Feature Name	Infrastructure Type	Description	Natural or Constructed or Combination	Construction Date	Infrastructure Dimensions					Level of Service (2-year, 10-year, 25-year, 50-year, 100-year, 500-year, Unknown)	Condition (Functional, Non-functional, Unknown)	Condition Description	Deficiency (Deficient, Non-deficient, Unknown)	Deficiency Description	Population Protected by Infrastructure	Owning Entity	Operating Entity	Associated FMEs	Associated FMSs	Associated FMPs	Feature Type
												Diameter (ft)	Height (ft)	Width (ft)	Length (ft)	Area (acre)												
10051733	10	Lower Colorado-Lavaca	Gillespie	12090206	120902060106	10000219	PFO1A	Wetland	Freshwater Forested/Shrub Wetland	Natural						Unknown	Unknown	Unknown	Unknown	Unknown	Unknown	Unknown	Unknown	Unknown	101000177, 101000178, 101000194	102000001,102000002,102000003,102000004,102000005		Polygon
10051735	10	Lower Colorado-Lavaca	Gillespie	12090206	120902060107	10000231	PSS1A	Wetland	Freshwater Forested/Shrub Wetland	Natural						Unknown	Unknown	Unknown	Unknown	Unknown	Unknown	Unknown	Unknown	Unknown	101000177, 101000178, 101000194	102000001,102000002,102000003,102000004,102000005		Polygon
10051736	10	Lower Colorado-Lavaca	Gillespie	12090206	120902060106	10000219	PSS1A	Wetland	Freshwater Forested/Shrub Wetland	Natural						Unknown	Unknown	Unknown	Unknown	Unknown	Unknown	Unknown	Unknown	Unknown	101000177, 101000178, 101000194	102000001,102000002,102000003,102000004,102000005		Polygon
10051737	10	Lower Colorado-Lavaca	Gillespie	12090206	120902060106	10000219	PSS1A	Wetland	Freshwater Forested/Shrub Wetland	Natural						Unknown	Unknown	Unknown	Unknown	Unknown	Unknown	Unknown	Unknown	Unknown	101000177, 101000178, 101000194	102000001,102000002,102000003,102000004,102000005		Polygon
10051738	10	Lower Colorado-Lavaca	Gillespie	12090206	120902060106	10000219	PSS1A	Wetland	Freshwater Forested/Shrub Wetland	Natural						Unknown	Unknown	Unknown	Unknown	Unknown	Unknown	Unknown	Unknown	Unknown	101000177, 101000178, 101000194	102000001,102000002,102000003,102000004,102000005		Polygon
10003390	10	Lower Colorado-Lavaca	Gillespie,Blanco	12090206	120902060205,120902060302	10000185,10000269	Lyndon B. Johnson National Histori*	Other	Park	Natural						Unknown	Unknown	Unknown	Unknown	Unknown	National Historic Monument	Unknown	Unknown	101000107, 101000108, 101000105, 101000106, 101000177, 101000178, 101000194	102000001,102000002,102000003,102000004,102000005		Polygon	
10051145	10	Lower Colorado-Lavaca	Gillespie,Blanco	12090206	120902060210	10000198	PSS1A	Wetland	Freshwater Forested/Shrub Wetland	Natural						Unknown	Unknown	Unknown	Unknown	Unknown	Unknown	Unknown	Unknown	Unknown	101000105, 101000106, 101000177, 101000178, 101000194	102000001,102000002,102000003,102000004,102000005		Polygon
10051222	10	Lower Colorado-Lavaca	Gillespie,Blanco	12090206	120902060207	10000193	PFO1A	Wetland	Freshwater Forested/Shrub Wetland	Natural						Unknown	Unknown	Unknown	Unknown	Unknown	Unknown	Unknown	Unknown	Unknown	101000105, 101000106, 101000177, 101000178, 101000194	102000001,102000002,102000003,102000004,102000005		Polygon
10003397	10	Lower Colorado-Lavaca	Gillespie,Llano	12090201	120902010302,120902010303	10000203,10000205	Enchanted Rock Sna	Other	Park	Natural						Unknown	Unknown	Unknown	Unknown	Unknown	State Park	Unknown	Unknown	101000072, 101000177, 101000178, 101000194	102000001,102000002,102000003,102000004,102000005		Polygon	
10009770	10	Lower Colorado-Lavaca	Gillespie,Llano	12090201	120902010305	10000282	PSS1C	Wetland	Freshwater Forested/Shrub Wetland	Natural						Unknown	Unknown	Unknown	Unknown	Unknown	Unknown	Unknown	Unknown	Unknown	101000072, 101000177, 101000178, 101000194	102000001,102000002,102000003,102000004,102000005		Polygon
10051369	10	Lower Colorado-Lavaca	Gillespie,Llano	12090201	120902010302	10000203	PFO1A	Wetland	Freshwater Forested/Shrub Wetland	Natural						Unknown	Unknown	Unknown	Unknown	Unknown	Unknown	Unknown	Unknown	Unknown	101000072, 101000177, 101000178, 101000194	102000001,102000002,102000003,102000004,102000005		Polygon
10051371	10	Lower Colorado-Lavaca	Gillespie,Llano	12090201	120902010302	10000203	PFO1A	Wetland	Freshwater Forested/Shrub Wetland	Natural						Unknown	Unknown	Unknown	Unknown	Unknown	Unknown	Unknown	Unknown	Unknown	101000072, 101000177, 101000178, 101000194	102000001,102000002,102000003,102000004,102000005		Polygon
10051490	10	Lower Colorado-Lavaca	Gillespie,Llano	12090204	120902040608	10000341	PFO1A	Wetland	Freshwater Forested/Shrub Wetland	Natural						Unknown	Unknown	Unknown	Unknown	Unknown	Unknown	Unknown	Unknown	Unknown	101000072, 101000177, 101000178, 101000194	102000001,102000002,102000003,102000004,102000005		Polygon
10051534	10	Lower Colorado-Lavaca	Gillespie,Mason	12090204	120902040508	10000390	PSS1A	Wetland	Freshwater Forested/Shrub Wetland	Natural						Unknown	Unknown	Unknown	Unknown	Unknown	Unknown	Unknown	Unknown	Unknown	101000177, 101000178, 101000194	102000001,102000002,102000003,102000004,102000005		Polygon
10052771	10	Lower Colorado-Lavaca	Gonzales	12100101	121001010105	10000446	Unknown	Reservoir	Lakes	Natural						Unknown	Unknown	Unknown	Unknown	Unknown	Unknown	Unknown	Unknown	Unknown	101000194	102000001,102000002,102000003,102000004,102000005		Polygon
10053054	10	Lower Colorado-Lavaca	Gonzales	12100101	121001010101	10000425	Unknown	Reservoir	Lakes	Natural						Unknown	Unknown	Unknown	Unknown	Unknown	Unknown	Unknown	Unknown	Unknown	101000194	102000001,102000002,102000003,102000004,102000005		Polygon
10053080	10	Lower Colorado-Lavaca	Gonzales	12100101	121001010101	10000425	Unknown	Reservoir	Lakes	Natural						Unknown	Unknown	Unknown	Unknown	Unknown	Unknown	Unknown	Unknown	Unknown	101000194	102000001,102000002,102000003,102000004,102000005		Polygon
10053451	10	Lower Colorado-Lavaca	Gonzales	12100101	121001010105	10000446	Unknown	Reservoir	Lakes	Natural						Unknown	Unknown	Unknown	Unknown	Unknown	Unknown	Unknown	Unknown	Unknown	101000194	102000001,102000002,102000003,102000004,102000005		Polygon
10053887	10	Lower Colorado-Lavaca	Gonzales	12100101	121001010105	10000446	Unknown	Reservoir	Lakes	Natural						Unknown	Unknown	Unknown	Unknown	Unknown	Unknown	Unknown	Unknown	Unknown	101000194	102000001,102000002,102000003,102000004,102000005		Polygon
10053948	10	Lower Colorado-Lavaca	Gonzales	12100101	121001010101	10000425	Unknown	Reservoir	Lakes	Natural						Unknown	Unknown	Unknown	Unknown	Unknown	Unknown	Unknown	Unknown	Unknown	101000194	102000001,102000002,102000003,102000004,102000005		Polygon
10054128	10	Lower Colorado-Lavaca	Gonzales	12100101	121001010104	10000441	Unknown	Reservoir	Lakes	Natural						Unknown	Unknown	Unknown	Unknown	Unknown	Unknown	Unknown	Unknown	Unknown	101000194	102000001,102000002,102000003,102000004,102000005		Polygon
10054163	10	Lower Colorado-Lavaca	Gonzales	12100101	121001010101	10000425	Unknown	Reservoir	Lakes	Natural						Unknown	Unknown	Unknown	Unknown	Unknown	Unknown	Unknown	Unknown	Unknown	101000194	102000001,102000002,102000003,102000004,102000005		Polygon
10054181	10	Lower Colorado-Lavaca	Gonzales	12100101	121001010101	10000425	Unknown	Reservoir	Lakes	Natural						Unknown	Unknown	Unknown	Unknown	Unknown	Unknown	Unknown	Unknown	Unknown	101000194	102000001,102000002,102000003,102000004,102000005		Polygon
10000155	10	Lower Colorado-Lavaca	Hays	12090205	120902050405	10000545	CULLEN COUNTRY LAKE DAM	Dam	Dams	Constructed			16.0		600.0	Unknown	Unknown	Unknown	Unknown	Unknown	CULLEN COUNTRY HOMEOWNERS ASSOCIATION	Unknown	Unknown	101000153, 101000194	102000001,102000002,102000003,102000004,102000005	103000030	Point	
10000157	10	Lower Colorado-Lavaca	Hays	12090205	120902050404	10000544	BROWN RANCH DAM	Dam	Dams	Constructed	1/1/1962		24.0		450.0	Unknown	Unknown	Unknown	Unknown	Unknown	JE BROWN	Unknown	Unknown	101000194	102000001,102000002,102000003,102000004,102000005	103000030	Point	
10000171	10	Lower Colorado-Lavaca	Hays	12090205	120902050401	10000537	MCALISTER RANCH DAM NO 4	Dam	Dams	Constructed	1/1/1975		17.0		0.0	Unknown	Unknown	Unknown	Unknown	Unknown	LONGHORN RIVER RANCH LTD	Unknown	Unknown	101000194	102000001,102000002,102000003,102000004,102000005	103000030	Point	
10000199	10	Lower Colorado-Lavaca	Hays	12090205	120902050401	10000537	REEVES LAKE DAM	Dam	Dams	Constructed	1/1/1962		20.0		350.0	Unknown	Unknown	Unknown	Unknown	Unknown	ROY REEVES	Unknown	Unknown	101000194	102000001,102000002,102000003,102000004,102000005	103000030	Point	
10000208	10	Lower Colorado-Lavaca	Hays	12090205	120902050303	10000519	LITTLE BARTON CREEK DAM	Dam	Dams	Constructed			14.0		775.0	Unknown	Unknown	Unknown	Unknown	Unknown	CITY OF DRIPPING SPRINGS	Unknown	Unknown	101000059, 101000194	102000001,102000002,102000003,102000004,102000005	103000030	Point	

TABLE 1: EXISTING FLOOD INFRASTRUCTURE

Existing Infrastructure ID	RFPG Number	RFPG Name	Counties	HUC8s	HUC12s	Watersheds	Feature Name	Infrastructure Type	Description	Natural or Constructed or Combination	Construction Date	Infrastructure Dimensions					Level of Service (2-year, 10-year, 25-year, 50-year, 100-year, 500-year, Unknown)	Condition (Functional, Non-functional, Unknown)	Condition Description	Deficiency (Deficient, Non-deficient, Unknown)	Deficiency Description	Population Protected by Infrastructure	Owning Entity	Operating Entity	Associated FMEs	Associated FMSs	Associated FMPs	Feature Type
												Diameter (ft)	Height (ft)	Width (ft)	Length (ft)	Area (acre)												
10000213	10	Lower Colorado-Lavaca	Hays	12090205	120902050303	10000519	BOES SKI LAKE DAM	Dam	Dams	Constructed	1/1/2012		34.5		600.0		Unknown	Unknown	Unknown	Unknown	Unknown		Unknown	Unknown	101000194	102000001,102000002,102000003,102000004,102000005	103000030	Point
10000220	10	Lower Colorado-Lavaca	Hays	12090205	120902050303	10000519	RIVER OAKS RANCH DAM	Dam	Dams	Constructed			25.0		660.0		Unknown	Unknown	Unknown	Unknown	Unknown		HAYS COUNTY;RIVER OAKS RANCH DEVELOPMENT CORPORATION;	Unknown	101000194	102000001,102000002,102000003,102000004,102000005	103000030	Point
10000222	10	Lower Colorado-Lavaca	Hays	12090206	120902060307	10000134	PUROLA LAKE DAM	Dam	Dams	Constructed	1/1/1967		37.0		699.0		Unknown	Unknown	Unknown	Unknown	Unknown		WILLIAM KEYES	Unknown	101000194	102000001,102000002,102000003,102000004,102000005	103000030	Point
10000230	10	Lower Colorado-Lavaca	Hays	12090206	120902060307	10000134	SOLAR BLISS DAM	Dam	Dams	Constructed			22.0		700.0		Unknown	Unknown	Unknown	Unknown	Unknown		WILDA CAMPBELL	Unknown	101000194	102000001,102000002,102000003,102000004,102000005	103000030	Point
10000827	10	Lower Colorado-Lavaca	Hays	12090205	120902050404	10000544	STEPPING STONE XING .1 MI N OF WOLF CREEK PASS AT YORKS CREEK	LWC	LWC	Constructed							Unknown	Unknown	Unknown	Unknown	Unknown		Unknown	Unknown	101000194	102000001,102000002,102000003,102000004,102000005	103000030	Point
10000828	10	Lower Colorado-Lavaca	Hays	12090205	120902050404	10000544	YORKS XING - .5 MI W OF RR 150 AT YORKS CREEK	LWC	LWC	Constructed							Unknown	Unknown	Unknown	Unknown	Unknown		Unknown	Unknown	101000194	102000001,102000002,102000003,102000004,102000005	103000030	Point
10000831	10	Lower Colorado-Lavaca	Hays	12090205	120902050404	10000544	YORK CREEK RD (CR 376) - .25 MI W OF ROLLING OAKS* AT YORKS CREEK	LWC	LWC	Constructed							Unknown	Unknown	Unknown	Unknown	Unknown		Unknown	Unknown	101000194	102000001,102000002,102000003,102000004,102000005	103000030	Point
10000833	10	Lower Colorado-Lavaca	Hays	12090205	120902050405	10000545	S LOOP 4 (BUDA) - .20 MI S OF W GOFORTH RD (CR 22* AT ONION CREEK, TRIB	LWC	LWC	Constructed							Unknown	Unknown	Unknown	Unknown	Unknown		Unknown	Unknown	101000194	102000001,102000002,102000003,102000004,102000005	103000030	Point
10000835	10	Lower Colorado-Lavaca	Hays	12090205	120902050405	10000545	FM 2770 (BUDA) - BETWEEN S AUSTIN ST AND BLUFF ST* AT ONION CREEK, TRIB	LWC	LWC	Constructed							Unknown	Unknown	Unknown	Unknown	Unknown		Unknown	Unknown	101000194	102000001,102000002,102000003,102000004,102000005	103000030	Point
10000836	10	Lower Colorado-Lavaca	Hays	12090205	120902050404	10000544	FM 150 AT ONION CREEK	LWC	LWC	Constructed							Unknown	Unknown	Unknown	Unknown	Unknown		Unknown	Unknown	101000194	102000001,102000002,102000003,102000004,102000005	103000030	Point
10000837	10	Lower Colorado-Lavaca	Hays	12090205	120902050405	10000545	COLE SPRINGS RD (CR 148) - 1 1/2 MI E OF FM 2770 AT ONION CREEK	LWC	LWC	Constructed							Unknown	Unknown	Unknown	Unknown	Unknown		Unknown	Unknown	101000194	102000001,102000002,102000003,102000004,102000005	103000030	Point
10000838	10	Lower Colorado-Lavaca	Hays	12090205	120902050404	10000544	FM 150 AT ONION CREEK	LWC	LWC	Constructed							Unknown	Unknown	Unknown	Unknown	Unknown		Unknown	Unknown	101000194	102000001,102000002,102000003,102000004,102000005	103000030	Point
10000841	10	Lower Colorado-Lavaca	Hays	12090205	120902050404	10000544	COVERED BRIDGE DR .2 MI S OF RANCHERS CLUB LN AT FLAT CREEK	LWC	LWC	Constructed							Unknown	Unknown	Unknown	Unknown	Unknown		Unknown	Unknown	101000194	102000001,102000002,102000003,102000004,102000005	103000030	Point
10000846	10	Lower Colorado-Lavaca	Hays	12090205	120902050404	10000544	FM 150 2.4 MI SE OF CITY OF DRIFTWOOD AT FLAT CREEK	LWC	LWC	Constructed							Unknown	Unknown	Unknown	Unknown	Unknown		Unknown	Unknown	101000194	102000001,102000002,102000003,102000004,102000005	103000030	Point
10000847	10	Lower Colorado-Lavaca	Hays	12090205	120902050405	10000545	GARISON RD (CR 236) - .5 MI N OF N LOOP 4 (BUDA) AT ONION CREEK	LWC	LWC	Constructed							Unknown	Unknown	Unknown	Unknown	Unknown		Unknown	Unknown	101000194	102000001,102000002,102000003,102000004,102000005	103000030	Point
10000850	10	Lower Colorado-Lavaca	Hays	12090205	120902050405	10000545	RR 967 - JUST N OF HALEYS WAY DR (BUDA) AT GARLIC CREEK	LWC	LWC	Constructed							Unknown	Unknown	Unknown	Unknown	Unknown		Unknown	Unknown	101000153,101000194	102000001,102000002,102000003,102000004,102000005	103000030	Point
10000851	10	Lower Colorado-Lavaca	Hays	12090205	120902050405	10000545	MAYBROOK DR - .25 MI W OF N FM 1626 AT GARLIC CREEK	LWC	LWC	Constructed							Unknown	Unknown	Unknown	Unknown	Unknown		Unknown	Unknown	101000153,101000194	102000001,102000002,102000003,102000004,102000005	103000030	Point
10000852	10	Lower Colorado-Lavaca	Hays	12090205	120902050405	10000545	OAK HOLLOW LN - JUST E OF MOURNING DOVE LN AT GARLIC CREEK	LWC	LWC	Constructed							Unknown	Unknown	Unknown	Unknown	Unknown		Unknown	Unknown	101000153,101000194	102000001,102000002,102000003,102000004,102000005	103000030	Point
10000853	10	Lower Colorado-Lavaca	Hays	12090205	120902050403	10000539	ELDER HILL RD (CR 170) - .25 MI E OF RR 12 AT SOUTH GATLIN CREEK	LWC	LWC	Constructed							Unknown	Unknown	Unknown	Unknown	Unknown		Unknown	Unknown	101000194	102000001,102000002,102000003,102000004,102000005	103000030	Point
10000854	10	Lower Colorado-Lavaca	Hays	12090205	120902050402	10000542	LAKESIDE DR (CR 343) - 1 MI E OF MONTELL RD (CR 3* AT SOUTH ONION CREEK	LWC	LWC	Constructed							Unknown	Unknown	Unknown	Unknown	Unknown		Unknown	Unknown	101000194	102000001,102000002,102000003,102000004,102000005	103000030	Point
10000858	10	Lower Colorado-Lavaca	Hays	12090205	120902050406	10000524	RED OAK RD - .25 MI W OF OAK GROVE RD AT LITTLE BEAR CREEK, TRIB	LWC	LWC	Constructed							Unknown	Unknown	Unknown	Unknown	Unknown		Unknown	Unknown	101000194	102000001,102000002,102000003,102000004,102000005	103000030	Point
10000861	10	Lower Colorado-Lavaca	Hays	12090205	120902050406	10000524	FM 967 0.3 MI W OF WHITETAIL AT LITTLE BEAR CREEK	LWC	LWC	Constructed							Unknown	Unknown	Unknown	Unknown	Unknown		Unknown	Unknown	101000194	102000001,102000002,102000003,102000004,102000005	103000030	Point

Existing Infrastructure ID	RFPG Number	RFPG Name	Counties	HUC8s	HUC12s	Watersheds	Feature Name	Infrastructure Type	Description	Natural or Constructed or Combination	Construction Date	Infrastructure Dimensions					Level of Service (2-year, 10-year, 25-year, 50-year, 100-year, 500-year, Unknown)	Condition (Functional, Non-functional, Unknown)	Condition Description	Deficiency (Deficient, Non-deficient, Unknown)	Deficiency Description	Population Protected by Infrastructure	Owning Entity	Operating Entity	Associated FMEs	Associated FMSs	Associated FMPs	Feature Type
												Diameter (ft)	Height (ft)	Width (ft)	Length (ft)	Area (acre)												
10000862	10	Lower Colorado-Lavaca	Hays	12090205	120902050406	10000524	ARBOR TRL - JUST N OF LIVE OAK LOOP AT LITTLE BEAR CREEK	LWC	LWC	Constructed						Unknown	Unknown	Unknown	Unknown	Unknown		Unknown	Unknown	101000194	102000001,102000002,102000003,102000004,102000005	103000030	Point	
10000866	10	Lower Colorado-Lavaca	Hays	12090205	120902050402	10000542	MT GAINOR RD (CR 220) - .25 MI S OF PURSLEY RD (C* AT SOUTH ONION CREEK	LWC	LWC	Constructed						Unknown	Unknown	Unknown	Unknown	Unknown		Unknown	Unknown	101000194	102000001,102000002,102000003,102000004,102000005	103000030	Point	
10000871	10	Lower Colorado-Lavaca	Hays	12090205	120902050406	10000524	LAKEWOOD DR; BTWN FM 1626 AND LEWIS LN AT LITTLE BEAR CREEK	LWC	LWC	Constructed						Unknown	Unknown	Unknown	Unknown	Unknown		Unknown	Unknown	101000194	102000001,102000002,102000003,102000004,102000005	103000030	Point	
10000872	10	Lower Colorado-Lavaca	Hays	12090205	120902050406	10000524	.5 MI S OF TRAVIS CO LINE AT LITTLE BEAR CREEK	LWC	LWC	Constructed						Unknown	Unknown	Unknown	Unknown	Unknown		Unknown	Unknown	101000194	102000001,102000002,102000003,102000004,102000005	103000030	Point	
10000874	10	Lower Colorado-Lavaca	Hays	12090205	120902050404	10000544	RR 1826 - 1 MI E OF RR 150 AT ONION CREEK	LWC	LWC	Constructed						Unknown	Unknown	Unknown	Unknown	Unknown		Unknown	Unknown	101000194	102000001,102000002,102000003,102000004,102000005	103000030	Point	
10000878	10	Lower Colorado-Lavaca	Hays	12090205	120902050402	10000542	MT GAINOR RD (CR 220) - 1 MI E OF PURSLEY RD (CR * AT SOUTH ONION CREEK	LWC	LWC	Constructed						Unknown	Unknown	Unknown	Unknown	Unknown		Unknown	Unknown	101000194	102000001,102000002,102000003,102000004,102000005	103000030	Point	
10000881	10	Lower Colorado-Lavaca	Hays	12090205	120902050406	10000524	CARPENTER LN - .25 MI S OF BLISS SPILLAR RD (CR 2* AT LITTLE BEAR CREEK	LWC	LWC	Constructed						Unknown	Unknown	Unknown	Unknown	Unknown		Unknown	Unknown	101000194	102000001,102000002,102000003,102000004,102000005	103000030	Point	
10000882	10	Lower Colorado-Lavaca	Hays	12090205	120902050406	10000524	CHAPARRAL RD - .25 MI W OF QUAIL RD AT LITTLE BEAR CREEK	LWC	LWC	Constructed						Unknown	Unknown	Unknown	Unknown	Unknown		Unknown	Unknown	101000194	102000001,102000002,102000003,102000004,102000005	103000030	Point	
10000885	10	Lower Colorado-Lavaca	Hays	12090205	120902050406	10000524	CHAPARRAL RD - .25 MI W OF CARPENTER LN AT LITTLE BEAR CREEK	LWC	LWC	Constructed						Unknown	Unknown	Unknown	Unknown	Unknown		Unknown	Unknown	101000194	102000001,102000002,102000003,102000004,102000005	103000030	Point	
10000886	10	Lower Colorado-Lavaca	Hays	12090205	120902050402	10000542	GATLIN CREEK RD (SOUTH OF MT GAINOR) AT SOUTH ONION CREEK	LWC	LWC	Constructed						Unknown	Unknown	Unknown	Unknown	Unknown		Unknown	Unknown	101000194	102000001,102000002,102000003,102000004,102000005	103000030	Point	
10000889	10	Lower Colorado-Lavaca	Hays	12090205	120902050402	10000542	MT GAINOR RD (CR 220) - .25 MI W OF GATLIN CREEK * AT SOUTH ONION CREEK	LWC	LWC	Constructed						Unknown	Unknown	Unknown	Unknown	Unknown		Unknown	Unknown	101000194	102000001,102000002,102000003,102000004,102000005	103000030	Point	
10000893	10	Lower Colorado-Lavaca	Hays	12090205	120902050402	10000542	PURSLEY RD (CR 198) - C 1.75 MI N OF MT GAINOR RD * AT GROOMS BRANCH	LWC	LWC	Constructed						Unknown	Unknown	Unknown	Unknown	Unknown		Unknown	Unknown	101000194	102000001,102000002,102000003,102000004,102000005	103000030	Point	
10000894	10	Lower Colorado-Lavaca	Hays	12090205	120902050402	10000542	MT GAINOR RD 2 MI W OF RR 12 AT SOUTH ONION CREEK, TRIB	LWC	LWC	Constructed						Unknown	Unknown	Unknown	Unknown	Unknown		Unknown	Unknown	101000194	102000001,102000002,102000003,102000004,102000005	103000030	Point	
10000897	10	Lower Colorado-Lavaca	Hays	12090205	120902050403	10000539	DARDEN HILL RD (CR 162) - .40 MI E OF RR 150 AT JACKSON BRANCH	LWC	LWC	Constructed						Unknown	Unknown	Unknown	Unknown	Unknown		Unknown	Unknown	101000194	102000001,102000002,102000003,102000004,102000005	103000030	Point	
10000898	10	Lower Colorado-Lavaca	Hays	12090205	120902050404	10000544	ENCHANTED OAKS DR - S OF DARDEN HILL RD AT ONION CREEK, TRIB	LWC	LWC	Constructed						Unknown	Unknown	Unknown	Unknown	Unknown		Unknown	Unknown	101000194	102000001,102000002,102000003,102000004,102000005	103000030	Point	
10000899	10	Lower Colorado-Lavaca	Hays	12090205	120902050406	10000524	CRYSTAL HILL DR - JUST S OF RR 1826 AT BEAR CREEK, TRIB	LWC	LWC	Constructed						Unknown	Unknown	Unknown	Unknown	Unknown		Unknown	Unknown	101000194	102000001,102000002,102000003,102000004,102000005	103000030	Point	
10000902	10	Lower Colorado-Lavaca	Hays	12090205	120902050403	10000539	DARDEN HILL RD (CR 162) - 1 MI W OF SAWYER RANCH * AT PIER BRANCH	LWC	LWC	Constructed						Unknown	Unknown	Unknown	Unknown	Unknown		Unknown	Unknown	101000194	102000001,102000002,102000003,102000004,102000005	103000030	Point	
10000904	10	Lower Colorado-Lavaca	Hays	12090205	120902050401	10000537	LOOP 165 (CR 165) - .5 MI E OF THE S ENTRANCE OFF* AT COTTONWOOD BRANCH	LWC	LWC	Constructed						Unknown	Unknown	Unknown	Unknown	Unknown		Unknown	Unknown	101000194	102000001,102000002,102000003,102000004,102000005	103000030	Point	
10000912	10	Lower Colorado-Lavaca	Hays	12090205	120902050406	10000524	BEAR CREEK PASS (CR 367) - .5 MI S OF RR 1826 AT BEAR CREEK	LWC	LWC	Constructed						Unknown	Unknown	Unknown	Unknown	Unknown		Unknown	Unknown	101000194	102000001,102000002,102000003,102000004,102000005	103000030	Point	

Existing Infrastructure ID	RFPG Number	RFPG Name	Counties	HUC8s	HUC12s	Watersheds	Feature Name	Infrastructure Type	Description	Natural or Constructed or Combination	Construction Date	Infrastructure Dimensions					Level of Service (2 year, 10-year, 25-year, 50-year, 100-year, 500-year, Unknown)	Condition (Functional, Non-functional, Unknown)	Condition Description	Deficiency (Deficient, Non-deficient, Unknown)	Deficiency Description	Population Protected by Infrastructure	Owning Entity	Operating Entity	Associated FMEs	Associated FMSs	Associated FMPs	Feature Type
												Diameter (ft)	Height (ft)	Width (ft)	Length (ft)	Area (acre)												
10000913	10	Lower Colorado-Lavaca	Hays	12090205	120902050401	10000537	LOOP 165 (CR 165) - 2 MI E OF S ENTRANCE OFF RR 1* AT ESKEW BRANCH	LWC	LWC	Constructed						Unknown	Unknown	Unknown	Unknown	Unknown	Unknown	Unknown	Unknown	101000194	102000001,102000002,102000003,102000004,102000005	103000030	Point	
10000920	10	Lower Colorado-Lavaca	Hays	12090205	120902050406	10000524	EVERGREEN WAY - .25 MI W OF NUTTY BROWN RD (CR 16* AT BEAR CREEK	LWC	LWC	Constructed						Unknown	Unknown	Unknown	Unknown	Unknown	Unknown	Unknown	Unknown	101000194	102000001,102000002,102000003,102000004,102000005	103000030	Point	
10000921	10	Lower Colorado-Lavaca	Hays	12090205	120902050401	10000537	PURSLEY RD (CR 198) - .5 MI S OF CREEK RD (CR 190) AT MUSTANG BRANCH	LWC	LWC	Constructed						Unknown	Unknown	Unknown	Unknown	Unknown	Unknown	Unknown	Unknown	101000194	102000001,102000002,102000003,102000004,102000005	103000030	Point	
10000922	10	Lower Colorado-Lavaca	Hays	12090205	120902050403	10000539	DRIPPING SPRINGS RANCH RD .5 MI S OF FOOTHILLS DR AT PIER BRANCH	LWC	LWC	Constructed						Unknown	Unknown	Unknown	Unknown	Unknown	Unknown	Unknown	Unknown	101000194	102000001,102000002,102000003,102000004,102000005	103000030	Point	
10000924	10	Lower Colorado-Lavaca	Hays	12090205	120902050401	10000537	PURSLEY RD (CR 198) - .30 MI S OF CREEK RD (CR 19* AT ONION CREEK	LWC	LWC	Constructed						Unknown	Unknown	Unknown	Unknown	Unknown	Unknown	Unknown	Unknown	101000194	102000001,102000002,102000003,102000004,102000005	103000030	Point	
10000925	10	Lower Colorado-Lavaca	Hays	12090205	120902050401	10000537	LOOP 165 (CR 165) - .25 MI E OF N ENTRANCE OFF RR* AT CADELL BRANCH	LWC	LWC	Constructed						Unknown	Unknown	Unknown	Unknown	Unknown	Unknown	Unknown	Unknown	101000194	102000001,102000002,102000003,102000004,102000005	103000030	Point	
10000926	10	Lower Colorado-Lavaca	Hays	12090205	120902050406	10000524	WILDWOOD HILLS - .5 MI W OF NUTTY BROWN RD (CR 16* AT BEAR CREEK	LWC	LWC	Constructed						Unknown	Unknown	Unknown	Unknown	Unknown	Unknown	Unknown	Unknown	101000194	102000001,102000002,102000003,102000004,102000005	103000030	Point	
10000929	10	Lower Colorado-Lavaca	Hays	12090205	120902050406	10000524	WILDWOOD HILLS - 300 FT W OF NUTTY BROWN LN (CR 1* AT BEAR CREEK, TRIB	LWC	LWC	Constructed						Unknown	Unknown	Unknown	Unknown	Unknown	Unknown	Unknown	Unknown	101000194	102000001,102000002,102000003,102000004,102000005	103000030	Point	
10000930	10	Lower Colorado-Lavaca	Hays	12090205	120902050401	10000537	CREEK RD (CR 190) - .10 MI E OF PURSLEY RD (CR 19* AT ONION CREEK, TRIB	LWC	LWC	Constructed						Unknown	Unknown	Unknown	Unknown	Unknown	Unknown	Unknown	Unknown	101000194	102000001,102000002,102000003,102000004,102000005	103000030	Point	
10000931	10	Lower Colorado-Lavaca	Hays	12090205	120902050406	10000524	NUTTY BROWN RD (CR 163) - JUST N OF WILDWOOD HILL* AT BEAR CREEK, TRIB	LWC	LWC	Constructed						Unknown	Unknown	Unknown	Unknown	Unknown	Unknown	Unknown	Unknown	101000194	102000001,102000002,102000003,102000004,102000005	103000030	Point	
10000935	10	Lower Colorado-Lavaca	Hays	12090205	120902050403	10000539	CROSSCREEK DR - JUST W OF E CREEK DR AT JACKSON BRANCH	LWC	LWC	Constructed						Unknown	Unknown	Unknown	Unknown	Unknown	Unknown	Unknown	Unknown	101000194	102000001,102000002,102000003,102000004,102000005	103000030	Point	
10000939	10	Lower Colorado-Lavaca	Hays	12090205	120902050401	10000537	CREEK RD (CR 190) - .75 MI E OF PURSLEY RD (CR 19* AT MILLSEAT BRANCH	LWC	LWC	Constructed						Unknown	Unknown	Unknown	Unknown	Unknown	Unknown	Unknown	Unknown	101000194	102000001,102000002,102000003,102000004,102000005	103000030	Point	
10000944	10	Lower Colorado-Lavaca	Hays	12090205	120902050401	10000537	CREEK RD (WEST OF HOLDER LN) AT ONION CREEK, TRIB	LWC	LWC	Constructed						Unknown	Unknown	Unknown	Unknown	Unknown	Unknown	Unknown	Unknown	101000194	102000001,102000002,102000003,102000004,102000005	103000030	Point	
10000949	10	Lower Colorado-Lavaca	Hays	12090205	120902050401	10000537	CREEK RD (CR 190) - .5 MI E OF MT GAINOR RD (CR 2* AT ONION CREEK	LWC	LWC	Constructed						Unknown	Unknown	Unknown	Unknown	Unknown	Unknown	Unknown	Unknown	101000194	102000001,102000002,102000003,102000004,102000005	103000030	Point	
10000950	10	Lower Colorado-Lavaca	Hays	12090205	120902050401	10000537	1.50 MI SW OF US 290 AT ONION CREEK	LWC	LWC	Constructed						Unknown	Unknown	Unknown	Unknown	Unknown	Unknown	Unknown	Unknown	101000194	102000001,102000002,102000003,102000004,102000005	103000030	Point	
10000951	10	Lower Colorado-Lavaca	Hays	12090205	120902050401	10000537	CREEK RD (CR 190) - JUST W OF MT GAINOR RD (CR 22* AT ONION CREEK	LWC	LWC	Constructed						Unknown	Unknown	Unknown	Unknown	Unknown	Unknown	Unknown	Unknown	101000194	102000001,102000002,102000003,102000004,102000005	103000030	Point	
10000953	10	Lower Colorado-Lavaca	Hays	12090205	120902050403	10000539	E CREEK DR - .25 MI S OF UPPER BRANCH CV AT JACKSON BRANCH, TRIB	LWC	LWC	Constructed						Unknown	Unknown	Unknown	Unknown	Unknown	Unknown	Unknown	Unknown	101000194	102000001,102000002,102000003,102000004,102000005	103000030	Point	
10000955	10	Lower Colorado-Lavaca	Hays	12090205	120902050406	10000524	N MADRONE TR (BEAR CREEK) - .5 MI W OF CEDAR CV AT BEAR CREEK	LWC	LWC	Constructed						Unknown	Unknown	Unknown	Unknown	Unknown	Unknown	Unknown	Unknown	101000194	102000001,102000002,102000003,102000004,102000005	103000030	Point	

Existing Infrastructure ID	RFPG Number	RFPG Name	Counties	HUC8s	HUC12s	Watersheds	Feature Name	Infrastructure Type	Description	Natural or Constructed or Combination	Construction Date	Infrastructure Dimensions					Level of Service (2 year, 10-year, 25-year, 50-year, 100-year, 500-year, Unknown)	Condition (Functional, Non-functional, Unknown)	Condition Description	Deficiency (Deficient, Non-deficient, Unknown)	Deficiency Description	Population Protected by Infrastructure	Owning Entity	Operating Entity	Associated FMEs	Associated FMSs	Associated FMPs	Feature Type
												Diameter (ft)	Height (ft)	Width (ft)	Length (ft)	Area (acre)												
10000972	10	Lower Colorado-Lavaca	Hays	12090205	120902050401	10000537	BELL SPRINGS RD (CR 169) - JUST N OF US 290 AT ONION CREEK, TRIB	LWC	LWC	Constructed						Unknown	Unknown	Unknown	Unknown	Unknown	Unknown	Unknown	Unknown	Unknown	101000194	102000001,102000002,102000003,102000004,102000005	103000030	Point
10000975	10	Lower Colorado-Lavaca	Hays	12090205	120902050303	10000519	MARTIN RD (CR 188) - .10 MI S OF WINDY HILLS RD AT BARTON CREEK, TRIB	LWC	LWC	Constructed						Unknown	Unknown	Unknown	Unknown	Unknown	Unknown	Unknown	Unknown	Unknown	101000194	102000001,102000002,102000003,102000004,102000005	103000030	Point
10000977	10	Lower Colorado-Lavaca	Hays	12090205	120902050303	10000519	OAK MEADOW DR .1 MI WEST OF OAK CREST DR AT BARTON CREEK, TRIB	LWC	LWC	Constructed						Unknown	Unknown	Unknown	Unknown	Unknown	Unknown	Unknown	Unknown	Unknown	101000194	102000001,102000002,102000003,102000004,102000005	103000030	Point
10000978	10	Lower Colorado-Lavaca	Hays	12090205	120902050303	10000519	HIDDEN HILLS DR - BETWEEN COTTONWOOD CREEK DR AND * AT COTTONWOOD BRANCH	LWC	LWC	Constructed						Unknown	Unknown	Unknown	Unknown	Unknown	Unknown	Unknown	Unknown	Unknown	101000194	102000001,102000002,102000003,102000004,102000005	103000030	Point
10000985	10	Lower Colorado-Lavaca	Hays	12090205	120902050303	10000519	OAKWOOD LN - BETWEEN COTTONWOOD CREEK DR AND WEST * AT COTTONWOOD BRANCH	LWC	LWC	Constructed						Unknown	Unknown	Unknown	Unknown	Unknown	Unknown	Unknown	Unknown	Unknown	101000194	102000001,102000002,102000003,102000004,102000005	103000030	Point
10000986	10	Lower Colorado-Lavaca	Hays	12090205	120902050303	10000519	CANYONWOOD DR BETWEEN OAKWOOD LN AND ROY CREEK * AT ROY BRANCH	LWC	LWC	Constructed						Unknown	Unknown	Unknown	Unknown	Unknown	Unknown	Unknown	Unknown	Unknown	101000194	102000001,102000002,102000003,102000004,102000005	103000030	Point
10000989	10	Lower Colorado-Lavaca	Hays	12090205	120902050303	10000519	LAUREL HILL ST - 800 FT E OF TALL OAKS TRL AT LONG BRANCH, TRIB	LWC	LWC	Constructed						Unknown	Unknown	Unknown	Unknown	Unknown	Unknown	Unknown	Unknown	Unknown	101000194	102000001,102000002,102000003,102000004,102000005	103000030	Point
10000990	10	Lower Colorado-Lavaca	Hays	12090205	120902050303	10000519	TALL OAKS TRL - 800 FT N OF LAUREL HILL ST AT LONG BRANCH, TRIB	LWC	LWC	Constructed						Unknown	Unknown	Unknown	Unknown	Unknown	Unknown	Unknown	Unknown	Unknown	101000194	102000001,102000002,102000003,102000004,102000005	103000030	Point
10000991	10	Lower Colorado-Lavaca	Hays	12090205	120902050303	10000519	MARTIN RD (CR188) - .5 MI W OF PLANT LADY LN AT BARTON CREEK	LWC	LWC	Constructed						Unknown	Unknown	Unknown	Unknown	Unknown	Unknown	Unknown	Unknown	Unknown	101000194	102000001,102000002,102000003,102000004,102000005	103000030	Point
10000992	10	Lower Colorado-Lavaca	Hays	12090205	120902050303	10000519	DRW EAST OF RR 12 ALONG LITTLE BARTON CREEK AT LITTLE BARTON CREEK	LWC	LWC	Constructed						Unknown	Unknown	Unknown	Unknown	Unknown	Unknown	Unknown	Unknown	Unknown	101000194	102000001,102000002,102000003,102000004,102000005	103000030	Point
10000997	10	Lower Colorado-Lavaca	Hays	12090205	120902050303	10000519	BLUE HILLS DR - BETWEEN WEST CREEK DR AND COTTONW* AT COTTONWOOD BRANCH	LWC	LWC	Constructed						Unknown	Unknown	Unknown	Unknown	Unknown	Unknown	Unknown	Unknown	Unknown	101000194	102000001,102000002,102000003,102000004,102000005	103000030	Point
10000998	10	Lower Colorado-Lavaca	Hays	12090206	120902060306	10000064	WINDYS HILL RD - .25 MI S OF GLENN CV AT SYCAMORE CREEK	LWC	LWC	Constructed						Unknown	Unknown	Unknown	Unknown	Unknown	Unknown	Unknown	Unknown	Unknown	101000194	102000001,102000002,102000003,102000004,102000005	103000030	Point
10001001	10	Lower Colorado-Lavaca	Hays	12090205	120902050303	10000519	PAISANO TRL - WEST OF TRAIL DRIVER AT BARTON CREEK, TRIB STREAM BC-1	LWC	LWC	Constructed						Unknown	Unknown	Unknown	Unknown	Unknown	Unknown	Unknown	Unknown	Unknown	101000194	102000001,102000002,102000003,102000004,102000005	103000030	Point
10001004	10	Lower Colorado-Lavaca	Hays	12090205	120902050303	10000519	CIRCLE G RANCH RD .5 MI W OF TRAUTWEIN RD AT COTTONWOOD BRANCH	LWC	LWC	Constructed						Unknown	Unknown	Unknown	Unknown	Unknown	Unknown	Unknown	Unknown	Unknown	101000194	102000001,102000002,102000003,102000004,102000005	103000030	Point
10001005	10	Lower Colorado-Lavaca	Hays	12090205	120902050303	10000519	TWIN OAKS TRL JUST S OF MARTIN RD AT BARTON CREEK	LWC	LWC	Constructed						Unknown	Unknown	Unknown	Unknown	Unknown	Unknown	Unknown	Unknown	Unknown	101000194	102000001,102000002,102000003,102000004,102000005	103000030	Point
10001008	10	Lower Colorado-Lavaca	Hays	12090205	120902050303	10000519	MCGREGOR LN (CR 187) - 2 MI N OF US 290 AT BARTON CREEK	LWC	LWC	Constructed						Unknown	Unknown	Unknown	Unknown	Unknown	Unknown	Unknown	Unknown	Unknown	101000194	102000001,102000002,102000003,102000004,102000005	103000030	Point
10001010	10	Lower Colorado-Lavaca	Hays	12090205	120902050303	10000519	CIRCLE G RANCH RD .6 MI W OF TRAUTWEIN RD AT ROY BRANCH	LWC	LWC	Constructed						Unknown	Unknown	Unknown	Unknown	Unknown	Unknown	Unknown	Unknown	Unknown	101000194	102000001,102000002,102000003,102000004,102000005	103000030	Point

Existing Infrastructure ID	RFPG Number	RFPG Name	Counties	HUC8s	HUC12s	Watersheds	Feature Name	Infrastructure Type	Description	Natural or Constructed or Combination	Construction Date	Infrastructure Dimensions					Level of Service (2 year, 10-year, 25-year, 50-year, 100-year, 500-year, Unknown)	Condition (Functional, Non-functional, Unknown)	Condition Description	Deficiency (Deficient, Non-deficient, Unknown)	Deficiency Description	Population Protected by Infrastructure	Owning Entity	Operating Entity	Associated FMEs	Associated FMSs	Associated FMPs	Feature Type
												Diameter (ft)	Height (ft)	Width (ft)	Length (ft)	Area (acre)												
10001012	10	Lower Colorado-Lavaca	Hays	12090205	120902050303	10000519	BELL SPRINGS RD (SOUTH) - .5 MI N OF HARMON HILL* AT BARTON CREEK, TRIB STREAM BC-2	LWC	LWC	Constructed						Unknown	Unknown	Unknown	Unknown	Unknown	Unknown	Unknown	101000194	102000001,102000002,102000003,102000004,102000005	103000030	Point		
10001021	10	Lower Colorado-Lavaca	Hays	12090205	120902050303	10000519	PAULS VALLEY RD - .75 MI SW OF FITZHUGH RD (CR 10* AT BARTON CREEK, TRIB STREAM BC-1	LWC	LWC	Constructed						Unknown	Unknown	Unknown	Unknown	Unknown	Unknown	Unknown	101000194	102000001,102000002,102000003,102000004,102000005	103000030	Point		
10001026	10	Lower Colorado-Lavaca	Hays	12090205	120902050303	10000519	HART LN 1 MI NORTH OF HARMON HILLS RD AT BARTON CREEK, TRIB	LWC	LWC	Constructed						Unknown	Unknown	Unknown	Unknown	Unknown	Unknown	Unknown	101000194	102000001,102000002,102000003,102000004,102000005	103000030	Point		
10001028	10	Lower Colorado-Lavaca	Hays	12090205	120902050303	10000519	HART LN 1.1 MI NORTH OF HARMON HILLS RD AT BARTON CREEK, TRIB STREAM BC-*	LWC	LWC	Constructed						Unknown	Unknown	Unknown	Unknown	Unknown	Unknown	Unknown	101000194	102000001,102000002,102000003,102000004,102000005	103000030	Point		
10001029	10	Lower Colorado-Lavaca	Hays	12090205	120902050303	10000519	BELL SPRING RD (CR 169) - 2 MI S OF FITZHUGH RD (* AT SCHOOL HOUSE HOLLOW	LWC	LWC	Constructed						Unknown	Unknown	Unknown	Unknown	Unknown	Unknown	Unknown	101000194	102000001,102000002,102000003,102000004,102000005	103000030	Point		
10001036	10	Lower Colorado-Lavaca	Hays	12090205	120902050303	10000519	TRAUTWEIN RD (CR 185) - 1 MI S OF FITZHUGH RD (CR* AT BARTON CREEK	LWC	LWC	Constructed						Unknown	Unknown	Unknown	Unknown	Unknown	Unknown	Unknown	101000194	102000001,102000002,102000003,102000004,102000005	103000030	Point		
10001043	10	Lower Colorado-Lavaca	Hays	12090205	120902050303	10000519	MC GREGOR LN .05 MI NORTH OF THOMASSEN RANCH RD AT BARTON CREEK, TRIB	LWC	LWC	Constructed						Unknown	Unknown	Unknown	Unknown	Unknown	Unknown	Unknown	101000194	102000001,102000002,102000003,102000004,102000005	103000030	Point		
10001045	10	Lower Colorado-Lavaca	Hays	12090206	120902060306	10000064	LOST VALLEY RD - .5 MI N OF EASY ST AT SYCAMORE CREEK	LWC	LWC	Constructed						Unknown	Unknown	Unknown	Unknown	Unknown	Unknown	Unknown	101000194	102000001,102000002,102000003,102000004,102000005	103000030	Point		
10001047	10	Lower Colorado-Lavaca	Hays	12090205	120902050303	10000519	BELL SPRINGS RD (CR 169) - 1 MI S OF FITZHUGH RD * AT BARTON CREEK	LWC	LWC	Constructed						Unknown	Unknown	Unknown	Unknown	Unknown	Unknown	Unknown	101000194	102000001,102000002,102000003,102000004,102000005	103000030	Point		
10001054	10	Lower Colorado-Lavaca	Hays	12090205	120902050303	10000519	FITZHUGH RD AT BARTON CREEK, TRIB	LWC	LWC	Constructed						Unknown	Unknown	Unknown	Unknown	Unknown	Unknown	Unknown	101000194	102000001,102000002,102000003,102000004,102000005	103000030	Point		
10001055	10	Lower Colorado-Lavaca	Hays	12090205	120902050303	10000519	FITZHUGH RD AT BARTON CREEK, TRIB	LWC	LWC	Constructed						Unknown	Unknown	Unknown	Unknown	Unknown	Unknown	Unknown	101000194	102000001,102000002,102000003,102000004,102000005	103000030	Point		
10001056	10	Lower Colorado-Lavaca	Hays	12090206	120902060306	10000064	LOST VALLEY RD 1 MI SOUTH OF OVERLOOK CV AT SYCAMORE CREEK, TRIB	LWC	LWC	Constructed						Unknown	Unknown	Unknown	Unknown	Unknown	Unknown	Unknown	101000194	102000001,102000002,102000003,102000004,102000005	103000030	Point		
10001058	10	Lower Colorado-Lavaca	Hays	12090206	120902060306	10000064	MADRONE RANCH TRL .5 MI WEST OF MCGREGOR LN AT SYCAMORE CREEK, TRIB	LWC	LWC	Constructed						Unknown	Unknown	Unknown	Unknown	Unknown	Unknown	Unknown	101000194	102000001,102000002,102000003,102000004,102000005	103000030	Point		
10001065	10	Lower Colorado-Lavaca	Hays	12090205	120902050303	10000519	MEDLIN CREEK LP .6 MI SOUTH OF W FITZHUGH RD AT BARTON CREEK, TRIB	LWC	LWC	Constructed						Unknown	Unknown	Unknown	Unknown	Unknown	Unknown	Unknown	101000194	102000001,102000002,102000003,102000004,102000005	103000030	Point		
10001068	10	Lower Colorado-Lavaca	Hays	12090206	120902060306	10000064	LONGVIEW RD - .5 MI S OF TWIN CREEK RD AT SYCAMORE CREEK, TRIB	LWC	LWC	Constructed						Unknown	Unknown	Unknown	Unknown	Unknown	Unknown	Unknown	101000194	102000001,102000002,102000003,102000004,102000005	103000030	Point		
10001070	10	Lower Colorado-Lavaca	Hays	12090206	120902060306	10000064	LOST VALLEY RD .8 MI SOUTH OF OVERLOOK CV AT SYCAMORE CREEK, TRIB	LWC	LWC	Constructed						Unknown	Unknown	Unknown	Unknown	Unknown	Unknown	Unknown	101000194	102000001,102000002,102000003,102000004,102000005	103000030	Point		
10001071	10	Lower Colorado-Lavaca	Hays	12090205	120902050303	10000519	W FITZHUGH RD .1 MI WEST OF RR 12 AT BARTON CREEK, TRIB	LWC	LWC	Constructed						Unknown	Unknown	Unknown	Unknown	Unknown	Unknown	Unknown	101000194	102000001,102000002,102000003,102000004,102000005	103000030	Point		

Existing Infrastructure ID	RFPG Number	RFPG Name	Counties	HUC8s	HUC12s	Watersheds	Feature Name	Infrastructure Type	Description	Natural or Constructed or Combination	Construction Date	Infrastructure Dimensions					Level of Service (2-year, 10-year, 25-year, 50-year, 100-year, 500-year, Unknown)	Condition (Functional, Non-functional, Unknown)	Condition Description	Deficiency (Deficient, Non-deficient, Unknown)	Deficiency Description	Population Protected by Infrastructure	Owning Entity	Operating Entity	Associated FMEs	Associated FMSs	Associated FMPs	Feature Type
												Diameter (ft)	Height (ft)	Width (ft)	Length (ft)	Area (acre)												
10001076	10	Lower Colorado-Lavaca	Hays	12090205	120902050303	10000519	W FITZHUGH RD .1 MI WEST OF CROSSROADS DR AT FITZHUGH CREEK, TRIB	LWC	LWC	Constructed						Unknown	Unknown	Unknown	Unknown	Unknown	Unknown	Unknown	Unknown	Unknown	101000194	102000001,102000002,102000003,102000004,102000005	103000030	Point
10001078	10	Lower Colorado-Lavaca	Hays	12090205	120902050303	10000519	FITZHUGH RD (CR 101) - .25 MI W OF S OAK FOREST * AT BARTON CREEK, TRIB	LWC	LWC	Constructed						Unknown	Unknown	Unknown	Unknown	Unknown	Unknown	Unknown	Unknown	Unknown	101000194	102000001,102000002,102000003,102000004,102000005	103000030	Point
10001079	10	Lower Colorado-Lavaca	Hays	12090205	120902050303	10000519	FITZHUGH RD (CR 101) - .5 MI E OF TED BURGER RD AT FITZHUGH CREEK	LWC	LWC	Constructed						Unknown	Unknown	Unknown	Unknown	Unknown	Unknown	Unknown	Unknown	Unknown	101000194	102000001,102000002,102000003,102000004,102000005	103000030	Point
10001080	10	Lower Colorado-Lavaca	Hays	12090205	120902050303	10000519	W FITZHUGH RD (CR 101) - BETWEEN BOTH LEGS OF BEL* AT BARTON CREEK, TRIB	LWC	LWC	Constructed						Unknown	Unknown	Unknown	Unknown	Unknown	Unknown	Unknown	Unknown	Unknown	101000194	102000001,102000002,102000003,102000004,102000005	103000030	Point
10001082	10	Lower Colorado-Lavaca	Hays	12090205	120902050303	10000519	W FITZHUGH RD .25 MI WEST OF BELL SPRINGS RD AT BARTON CREEK, TRIB	LWC	LWC	Constructed						Unknown	Unknown	Unknown	Unknown	Unknown	Unknown	Unknown	Unknown	Unknown	101000194	102000001,102000002,102000003,102000004,102000005	103000030	Point
10001084	10	Lower Colorado-Lavaca	Hays	12090205	120902050303	10000519	MEDLIN CREEK LP .2 MI SOUTH OF W FITZHUGH RD AT BARTON CREEK, TRIB	LWC	LWC	Constructed						Unknown	Unknown	Unknown	Unknown	Unknown	Unknown	Unknown	Unknown	Unknown	101000194	102000001,102000002,102000003,102000004,102000005	103000030	Point
10001085	10	Lower Colorado-Lavaca	Hays	12090206	120902060306	10000064	SYCAMORE CREEK DR .25 MI EAST OF HILLVIEW CIR AT SYCAMORE CREEK, TRIB	LWC	LWC	Constructed						Unknown	Unknown	Unknown	Unknown	Unknown	Unknown	Unknown	Unknown	Unknown	101000194	102000001,102000002,102000003,102000004,102000005	103000030	Point
10001086	10	Lower Colorado-Lavaca	Hays	12090205	120902050303	10000519	W FITZHUGH RD .5 MI EAST OF S OAK FOREST DR AT BARTON CREEK, TRIB	LWC	LWC	Constructed						Unknown	Unknown	Unknown	Unknown	Unknown	Unknown	Unknown	Unknown	Unknown	101000194	102000001,102000002,102000003,102000004,102000005	103000030	Point
10001087	10	Lower Colorado-Lavaca	Hays	12090206	120902060307	10000134	MCGREGOR LN .25 MI NORTH OF W FITZHUGH RD AT PEDERNALES CREEK, TRIB	LWC	LWC	Constructed						Unknown	Unknown	Unknown	Unknown	Unknown	Unknown	Unknown	Unknown	Unknown	101000194	102000001,102000002,102000003,102000004,102000005	103000030	Point
10001091	10	Lower Colorado-Lavaca	Hays	12090206	120902060306	10000064	SYCAMORE CREEK DR AT TWIN CREEK RD AT SYCAMORE CREEK	LWC	LWC	Constructed						Unknown	Unknown	Unknown	Unknown	Unknown	Unknown	Unknown	Unknown	Unknown	101000194	102000001,102000002,102000003,102000004,102000005	103000030	Point
10001092	10	Lower Colorado-Lavaca	Hays	12090206	120902060306	10000064	SYCAMORE CREEK DR - JUST W OF TWIN CREEK RD AT SYCAMORE CREEK	LWC	LWC	Constructed						Unknown	Unknown	Unknown	Unknown	Unknown	Unknown	Unknown	Unknown	Unknown	101000194	102000001,102000002,102000003,102000004,102000005	103000030	Point
10001093	10	Lower Colorado-Lavaca	Hays	12090206	120902060306	10000064	SYCAMORE CREEK DR .05 MI WEST OF HILLVIEW CIR AT SYCAMORE CREEK, TRIB	LWC	LWC	Constructed						Unknown	Unknown	Unknown	Unknown	Unknown	Unknown	Unknown	Unknown	Unknown	101000194	102000001,102000002,102000003,102000004,102000005	103000030	Point
10001095	10	Lower Colorado-Lavaca	Hays	12090206	120902060306	10000064	SYCAMORE VALLEY RD .25 MI WEST OF SYCAMORE CREEK * AT SYCAMORE CREEK, TRIB	LWC	LWC	Constructed						Unknown	Unknown	Unknown	Unknown	Unknown	Unknown	Unknown	Unknown	Unknown	101000194	102000001,102000002,102000003,102000004,102000005	103000030	Point
10001101	10	Lower Colorado-Lavaca	Hays	12090205	120902050303	10000519	PANORAMA DR .1 MI NORTH OF SCENIC CIR AT ROCKY CREEK, TRIB	LWC	LWC	Constructed						Unknown	Unknown	Unknown	Unknown	Unknown	Unknown	Unknown	Unknown	Unknown	101000194	102000001,102000002,102000003,102000004,102000005	103000030	Point
10001110	10	Lower Colorado-Lavaca	Hays	12090206	120902060306	10000064	FITZHUGH RD .6 MI EAST OF VALLEY OAK DR AT FLAT CREEK, TRIB	LWC	LWC	Constructed						Unknown	Unknown	Unknown	Unknown	Unknown	Unknown	Unknown	Unknown	Unknown	101000194	102000001,102000002,102000003,102000004,102000005	103000030	Point
10001121	10	Lower Colorado-Lavaca	Hays	12090206	120902060307	10000134	STONEGATE LN .5 MI EAST OF MCGREGOR LN AT PEDERNALES RIVER, TRIB	LWC	LWC	Constructed						Unknown	Unknown	Unknown	Unknown	Unknown	Unknown	Unknown	Unknown	Unknown	101000194	102000001,102000002,102000003,102000004,102000005	103000030	Point
10001122	10	Lower Colorado-Lavaca	Hays	12090206	120902060307	10000134	SPRING CREEK RD .25 MI WEST OF MYERS CREEK RD AT PEDERNALES RIVER, TRIB	LWC	LWC	Constructed						Unknown	Unknown	Unknown	Unknown	Unknown	Unknown	Unknown	Unknown	Unknown	101000194	102000001,102000002,102000003,102000004,102000005	103000030	Point

Existing Infrastructure ID	RFPG Number	RFPG Name	Counties	HUC8s	HUC12s	Watersheds	Feature Name	Infrastructure Type	Description	Natural or Constructed or Combination	Construction Date	Infrastructure Dimensions					Level of Service (2 year, 10-year, 25-year, 50-year, 100-year, 500-year, Unknown)	Condition (Functional, Non-functional, Unknown)	Condition Description	Deficiency (Deficient, Non-deficient, Unknown)	Deficiency Description	Population Protected by Infrastructure	Owning Entity	Operating Entity	Associated FMEs	Associated FMSs	Associated FMPs	Feature Type
												Diameter (ft)	Height (ft)	Width (ft)	Length (ft)	Area (acre)												
10001124	10	Lower Colorado-Lavaca	Hays	12090206	120902060307	10000134	SPRING CREEK RD .1 MI WEST OF MYERS CREEK RD AT PEDERNALES RIVER, TRIB	LWC	LWC	Constructed						Unknown	Unknown	Unknown	Unknown	Unknown	Unknown	Unknown	Unknown	Unknown	101000194	102000001,102000002,102000003,102000004,102000005	103000030	Point
10001126	10	Lower Colorado-Lavaca	Hays	12090206	120902060307	10000134	STONEGATE LN .6 MI EAST OF MCGREGOR LN AT PEDERNALES RIVER, TRIB	LWC	LWC	Constructed						Unknown	Unknown	Unknown	Unknown	Unknown	Unknown	Unknown	Unknown	Unknown	101000194	102000001,102000002,102000003,102000004,102000005	103000030	Point
10001142	10	Lower Colorado-Lavaca	Hays	12090206	120902060307	10000134	MYERS CREEK RD - 1.5 MI N OF BELL SPRINGS RD (CR * AT ROY CREEK	LWC	LWC	Constructed						Unknown	Unknown	Unknown	Unknown	Unknown	Unknown	Unknown	Unknown	Unknown	101000194	102000001,102000002,102000003,102000004,102000005	103000030	Point
10001147	10	Lower Colorado-Lavaca	Hays	12090205	120902050303	10000519	W LAKESHORE DR .3 MI WEST OF BELL SPRINGS RD AT FITZHUGH CREEK, TRIB	LWC	LWC	Constructed						Unknown	Unknown	Unknown	Unknown	Unknown	Unknown	Unknown	Unknown	Unknown	101000194	102000001,102000002,102000003,102000004,102000005	103000030	Point
10001151	10	Lower Colorado-Lavaca	Hays	12090205	120902050303	10000519	SUNDANCE TRL .1 MI WEST OF HIGH PLAINS DR AT FITZHUGH CREEK, TRIB	LWC	LWC	Constructed						Unknown	Unknown	Unknown	Unknown	Unknown	Unknown	Unknown	Unknown	Unknown	101000194	102000001,102000002,102000003,102000004,102000005	103000030	Point
10001153	10	Lower Colorado-Lavaca	Hays	12090206	120902060307	10000134	LOST CREEK RD 1.8 MI FROM BELL SPRGS RD AT ROY CREEK	LWC	LWC	Constructed						Unknown	Unknown	Unknown	Unknown	Unknown	Unknown	Unknown	Unknown	Unknown	101000194	102000001,102000002,102000003,102000004,102000005	103000030	Point
10001157	10	Lower Colorado-Lavaca	Hays	12090206	120902060307	10000134	LOST CREEK RD 2 MI FROM BELL SPRGS RD AT ROY CREEK	LWC	LWC	Constructed						Unknown	Unknown	Unknown	Unknown	Unknown	Unknown	Unknown	Unknown	Unknown	101000194	102000001,102000002,102000003,102000004,102000005	103000030	Point
10001161	10	Lower Colorado-Lavaca	Hays	12090206	120902060307	10000134	RAEFORD XING .2 MI NORTH OF MCGREGOR LN AT PEDERNALES RIVER, TRIB	LWC	LWC	Constructed						Unknown	Unknown	Unknown	Unknown	Unknown	Unknown	Unknown	Unknown	Unknown	101000194	102000001,102000002,102000003,102000004,102000005	103000030	Point
10001164	10	Lower Colorado-Lavaca	Hays	12090206	120902060307	10000134	RAEFORD XING .25 MI NORTH OF MCGREGOR LN AT PEDERNALES RIVER, TRIB	LWC	LWC	Constructed						Unknown	Unknown	Unknown	Unknown	Unknown	Unknown	Unknown	Unknown	Unknown	101000194	102000001,102000002,102000003,102000004,102000005	103000030	Point
10001182	10	Lower Colorado-Lavaca	Hays	12090206	120902060307	10000134	MCGREGOR LN 1 MI NORTH OF RAEFORD XING AT PEDERNALES RIVER, TRIB	LWC	LWC	Constructed						Unknown	Unknown	Unknown	Unknown	Unknown	Unknown	Unknown	Unknown	Unknown	101000194	102000001,102000002,102000003,102000004,102000005	103000030	Point
10001203	10	Lower Colorado-Lavaca	Hays	12090206	120902060307	10000134	STAGECOACH RANCH RD AT STAGECOACH RANCH LOOP AT HAMILTON CREEK, TRIB 2	LWC	LWC	Constructed						Unknown	Unknown	Unknown	Unknown	Unknown	Unknown	Unknown	Unknown	Unknown	101000194	102000001,102000002,102000003,102000004,102000005	103000030	Point
10001208	10	Lower Colorado-Lavaca	Hays	12090206	120902060307	10000134	MCGREGOR LN .75 MI NORTH OF NORWOOD RD AT PEDERNALES RIVER, TRIB	LWC	LWC	Constructed						Unknown	Unknown	Unknown	Unknown	Unknown	Unknown	Unknown	Unknown	Unknown	101000194	102000001,102000002,102000003,102000004,102000005	103000030	Point
10001218	10	Lower Colorado-Lavaca	Hays	12090206	120902060307	10000134	LIVEOAK CANYON RD .5 MI WEST OF MCGREGOR LN AT PEDERNALES RIVER, TRIB	LWC	LWC	Constructed						Unknown	Unknown	Unknown	Unknown	Unknown	Unknown	Unknown	Unknown	Unknown	101000194	102000001,102000002,102000003,102000004,102000005	103000030	Point
10001220	10	Lower Colorado-Lavaca	Hays	12090206	120902060307	10000134	HEART SPRINGS RD .5 MI WEST OF MCGREGOR LN AT PEDERNALES RIVER, TRIB	LWC	LWC	Constructed						Unknown	Unknown	Unknown	Unknown	Unknown	Unknown	Unknown	Unknown	Unknown	101000194	102000001,102000002,102000003,102000004,102000005	103000030	Point
10002142	10	Lower Colorado-Lavaca	Hays	12090205	120902050404	10000544	Unknown	Other	NHDPointEventFC Active, Continuous - FCode 36701	Constructed						Unknown	Unknown	Unknown	Unknown	Unknown	Unknown	Unknown	Unknown	Unknown	101000194	102000001,102000002,102000003,102000004,102000005	103000030	Point
10002143	10	Lower Colorado-Lavaca	Hays	12090205	120902050406	10000524	Unknown	Other	NHDPointEventFC Active, Continuous - FCode 36701	Constructed						Unknown	Unknown	Unknown	Unknown	Unknown	Unknown	Unknown	Unknown	Unknown	101000194	102000001,102000002,102000003,102000004,102000005	103000030	Point
10002215	10	Lower Colorado-Lavaca	Hays	12090205	120902050406	10000524	Unknown	Other	NHDPointEventFC Active, Continuous - EventType 57001	Constructed						Unknown	Unknown	Unknown	Unknown	Unknown	Unknown	Unknown	Unknown	Unknown	101000194	102000001,102000002,102000003,102000004,102000005	103000030	Point
10002222	10	Lower Colorado-Lavaca	Hays	12090205	120902050404	10000544	Unknown	Other	NHDPointEventFC Active, Continuous - EventType 57001	Constructed						Unknown	Unknown	Unknown	Unknown	Unknown	Unknown	Unknown	Unknown	Unknown	101000194	102000001,102000002,102000003,102000004,102000005	103000030	Point
10050201	10	Lower Colorado-Lavaca	Hays	12090205	120902050407	10000548	PEM1A	Wetland	Freshwater Emergent Wetland	Natural						Unknown	Unknown	Unknown	Unknown	Unknown	Unknown	Unknown	Unknown	Unknown	101000194	102000001,102000002,102000003,102000004,102000005	103000030	Polygon
10050214	10	Lower Colorado-Lavaca	Hays	12090205	120902050405	10000545	PEM1Ch	Wetland	Freshwater Emergent Wetland	Natural						Unknown	Unknown	Unknown	Unknown	Unknown	Unknown	Unknown	Unknown	Unknown	101000194	102000001,102000002,102000003,102000004,102000005	103000030	Polygon

TABLE 1: EXISTING FLOOD INFRASTRUCTURE

Existing Infrastructure ID	RFGP Number	RFGP Name	Counties	HUC8s	HUC12s	Watersheds	Feature Name	Infrastructure Type	Description	Natural or Constructed or Combination	Construction Date	Infrastructure Dimensions					Level of Service (2 year, 10-year, 25-year, 50-year, 100-year, 500-year, Unknown)	Condition (Functional, Non-functional, Unknown)	Condition Description	Deficiency (Deficient, Non-deficient, Unknown)	Deficiency Description	Population Protected by Infrastructure	Owning Entity	Operating Entity	Associated FMEs	Associated FMSs	Associated FMPs	Feature Type
												Diameter (ft)	Height (ft)	Width (ft)	Length (ft)	Area (acre)												
10051099	10	Lower Colorado-Lavaca	Hays	12090205	120902050402	10000542	PFO1A	Wetland	Freshwater Forested/Shrub Wetland	Natural						Unknown	Unknown	Unknown	Unknown	Unknown	Unknown	Unknown	Unknown	Unknown	101000194	102000001,102000002,102000003,102000004,102000005	103000030	Polygon
10051100	10	Lower Colorado-Lavaca	Hays	12090205	120902050402	10000542	PFO1A	Wetland	Freshwater Forested/Shrub Wetland	Natural						Unknown	Unknown	Unknown	Unknown	Unknown	Unknown	Unknown	Unknown	Unknown	101000194	102000001,102000002,102000003,102000004,102000005	103000030	Polygon
10051101	10	Lower Colorado-Lavaca	Hays	12090205	120902050402	10000542	PSS1Ch	Wetland	Freshwater Forested/Shrub Wetland	Natural						Unknown	Unknown	Unknown	Unknown	Unknown	Unknown	Unknown	Unknown	Unknown	101000194	102000001,102000002,102000003,102000004,102000005	103000030	Polygon
10051102	10	Lower Colorado-Lavaca	Hays	12090205	120902050402	10000542	PFO1A	Wetland	Freshwater Forested/Shrub Wetland	Natural						Unknown	Unknown	Unknown	Unknown	Unknown	Unknown	Unknown	Unknown	Unknown	101000194	102000001,102000002,102000003,102000004,102000005	103000030	Polygon
10051103	10	Lower Colorado-Lavaca	Hays	12090205	120902050402	10000542	PFO1A	Wetland	Freshwater Forested/Shrub Wetland	Natural						Unknown	Unknown	Unknown	Unknown	Unknown	Unknown	Unknown	Unknown	Unknown	101000194	102000001,102000002,102000003,102000004,102000005	103000030	Polygon
10051104	10	Lower Colorado-Lavaca	Hays	12090205	120902050402	10000542	PFO1A	Wetland	Freshwater Forested/Shrub Wetland	Natural						Unknown	Unknown	Unknown	Unknown	Unknown	Unknown	Unknown	Unknown	Unknown	101000194	102000001,102000002,102000003,102000004,102000005	103000030	Polygon
10051105	10	Lower Colorado-Lavaca	Hays	12090205	120902050402	10000542	PFO1A	Wetland	Freshwater Forested/Shrub Wetland	Natural						Unknown	Unknown	Unknown	Unknown	Unknown	Unknown	Unknown	Unknown	Unknown	101000194	102000001,102000002,102000003,102000004,102000005	103000030	Polygon
10050477	10	Lower Colorado-Lavaca	Hays,Blanco	12090206	120902060307	10000134	PFO1A	Wetland	Freshwater Forested/Shrub Wetland	Natural						Unknown	Unknown	Unknown	Unknown	Unknown	Unknown	Unknown	Unknown	Unknown	101000105,101000106,101000194	102000001,102000002,102000003,102000004,102000005	103000030	Polygon
10050485	10	Lower Colorado-Lavaca	Hays,Blanco	12090206	120902060307	10000134	PFO1A	Wetland	Freshwater Forested/Shrub Wetland	Natural						Unknown	Unknown	Unknown	Unknown	Unknown	Unknown	Unknown	Unknown	Unknown	101000105,101000106,101000194	102000001,102000002,102000003,102000004,102000005	103000030	Polygon
10050970	10	Lower Colorado-Lavaca	Hays,Blanco	12090206	120902060306	10000064	PFO1A	Wetland	Freshwater Forested/Shrub Wetland	Natural						Unknown	Unknown	Unknown	Unknown	Unknown	Unknown	Unknown	Unknown	Unknown	101000105,101000106,101000194	102000001,102000002,102000003,102000004,102000005	103000030	Polygon
10050998	10	Lower Colorado-Lavaca	Hays,Blanco	12090206	120902060306	10000064	PFO1A	Wetland	Freshwater Forested/Shrub Wetland	Natural						Unknown	Unknown	Unknown	Unknown	Unknown	Unknown	Unknown	Unknown	Unknown	101000105,101000106,101000194	102000001,102000002,102000003,102000004,102000005	103000030	Polygon
10051010	10	Lower Colorado-Lavaca	Hays,Blanco	12090206	120902060306	10000064	PFO1A	Wetland	Freshwater Forested/Shrub Wetland	Natural						Unknown	Unknown	Unknown	Unknown	Unknown	Unknown	Unknown	Unknown	Unknown	101000105,101000106,101000194	102000001,102000002,102000003,102000004,102000005	103000030	Polygon
10051042	10	Lower Colorado-Lavaca	Hays,Blanco	12090206	120902060306	10000064	PFO1A	Wetland	Freshwater Forested/Shrub Wetland	Natural						Unknown	Unknown	Unknown	Unknown	Unknown	Unknown	Unknown	Unknown	Unknown	101000105,101000106,101000194	102000001,102000002,102000003,102000004,102000005	103000030	Polygon
10051063	10	Lower Colorado-Lavaca	Hays,Blanco	12090205	120902050401	10000537	PFO1A	Wetland	Freshwater Forested/Shrub Wetland	Natural						Unknown	Unknown	Unknown	Unknown	Unknown	Unknown	Unknown	Unknown	Unknown	101000105,101000106,101000194	102000001,102000002,102000003,102000004,102000005	103000030	Polygon
10051065	10	Lower Colorado-Lavaca	Hays,Blanco	12090205	120902050401	10000537	PFO1A	Wetland	Freshwater Forested/Shrub Wetland	Natural						Unknown	Unknown	Unknown	Unknown	Unknown	Unknown	Unknown	Unknown	Unknown	101000105,101000106,101000194	102000001,102000002,102000003,102000004,102000005	103000030	Polygon
10051066	10	Lower Colorado-Lavaca	Hays,Blanco	12090205	120902050401	10000537	PFO1A	Wetland	Freshwater Forested/Shrub Wetland	Natural						Unknown	Unknown	Unknown	Unknown	Unknown	Unknown	Unknown	Unknown	Unknown	101000105,101000106,101000194	102000001,102000002,102000003,102000004,102000005	103000030	Polygon
10002838	10	Lower Colorado-Lavaca	Hays,Blanco,Travis	12090205,12090206	120902060309,120902060307,120902060310,120902050204	10000094,10000134,10000141,10000085	Unknown	Pond	Lakes	Natural						Unknown	Unknown	Unknown	Unknown	Unknown	Unknown	Unknown	Unknown	Unknown	101000105,101000106,101000194	102000001,102000002,102000003,102000004,102000005	103000030	Polygon
10050209	10	Lower Colorado-Lavaca	Hays,Travis	12090205	120902050407	10000548	PEM1Ah	Wetland	Freshwater Emergent Wetland	Natural						Unknown	Unknown	Unknown	Unknown	Unknown	Unknown	Unknown	Unknown	Unknown	101000194	102000001,102000002,102000003,102000004,102000005	103000030	Polygon
10050213	10	Lower Colorado-Lavaca	Hays,Travis	12090205	120902050405	10000545	PEM1C	Wetland	Freshwater Emergent Wetland	Natural						Unknown	Unknown	Unknown	Unknown	Unknown	Unknown	Unknown	Unknown	Unknown	101000158,101000194	102000001,102000002,102000003,102000004,102000005	103000030	Polygon
10050504	10	Lower Colorado-Lavaca	Hays,Travis	12090205	120902050303	10000519	PFO1A	Wetland	Freshwater Forested/Shrub Wetland	Natural						Unknown	Unknown	Unknown	Unknown	Unknown	Unknown	Unknown	Unknown	Unknown	101000194	102000001,102000002,102000003,102000004,102000005	103000030	Polygon
10050506	10	Lower Colorado-Lavaca	Hays,Travis	12090205	120902050303	10000519	PFO1A	Wetland	Freshwater Forested/Shrub Wetland	Natural						Unknown	Unknown	Unknown	Unknown	Unknown	Unknown	Unknown	Unknown	Unknown	101000194	102000001,102000002,102000003,102000004,102000005	103000030	Polygon
10050512	10	Lower Colorado-Lavaca	Hays,Travis	12090205	120902050303	10000519	PSS1A	Wetland	Freshwater Forested/Shrub Wetland	Natural						Unknown	Unknown	Unknown	Unknown	Unknown	Unknown	Unknown	Unknown	Unknown	101000194	102000001,102000002,102000003,102000004,102000005	103000030	Polygon
10050694	10	Lower Colorado-Lavaca	Hays,Travis	12090205	120902050406	10000524	PFO1A	Wetland	Freshwater Forested/Shrub Wetland	Natural						Unknown	Unknown	Unknown	Unknown	Unknown	Unknown	Unknown	Unknown	Unknown	101000194	102000001,102000002,102000003,102000004,102000005	103000030	Polygon
10000016	10	Lower Colorado-Lavaca	Jackson	12100401	121004010100	10000029	PRUDENTIAL RESERVOIR NO 2	Dam	Dams	Constructed	1/1/1975	10.0		4,700.0		Unknown	Unknown	Unknown	Unknown	Unknown	Unknown	Unknown	Unknown	Unknown	101000194	102000001,102000002,102000003,102000004,102000005		Point
10000017	10	Lower Colorado-Lavaca	Jackson	12100401	121004010100	10000029	PRUDENTIAL RESERVOIR NO 3	Dam	Dams	Constructed	1/1/1976	10.0		4,900.0		Unknown	Unknown	Unknown	Unknown	Unknown	Unknown	Unknown	Unknown	Unknown	101000194	102000001,102000002,102000003,102000004,102000005		Point
10000019	10	Lower Colorado-Lavaca	Jackson	12100401	121004010100	10000029	PRUDENTIAL RESERVOIR NO 1	Dam	Dams	Constructed	1/1/1980	8.0		#####		Unknown	Unknown	Unknown	Unknown	Unknown	Unknown	Unknown	Unknown	Unknown	101000194	102000001,102000002,102000003,102000004,102000005		Point
10000021	10	Lower Colorado-Lavaca	Jackson	12100401	121004010200	10000028	BONNOT RESERVOIR NO 1	Dam	Dams	Constructed	1/1/1974	7.0		2,762.0		Unknown	Unknown	Unknown	Unknown	Unknown	Unknown	Unknown	Unknown	Unknown	101000194	102000001,102000002,102000003,102000004,102000005		Point
10000022	10	Lower Colorado-Lavaca	Jackson	12100102	121001020503	10000294	PALMETTO BEND DAM	Dam	Dams	Constructed	1/1/1981	63.0		#####		Unknown	Unknown	Unknown	Unknown	Unknown	Unknown	Unknown	Unknown	Unknown	101000194	102000001,102000002,102000003,102000004,102000005		Point
10000031	10	Lower Colorado-Lavaca	Jackson	12100402	121004020202	10000052	HAL KOOP RESERVOIR DAM	Dam	Dams	Constructed	1/1/1982	10.0		7,180.0		Unknown	Unknown	Unknown	Unknown	Unknown	Unknown	Unknown	Unknown	Unknown	101000194	102000001,102000002,102000003,102000004,102000005		Point
10000720	10	Lower Colorado-Lavaca	Jackson	12100401	121004010200	10000028	0.60 MI W OF SH 35 AT FIVEMILE BRANCH	LWC	LWC	Constructed						Unknown	Unknown	Unknown	Unknown	Unknown	Unknown	Unknown	Unknown	Unknown	101000194	102000001,102000002,102000003,102000004,102000005		Point
10000728	10	Lower Colorado-Lavaca	Jackson	12100401	121004010200	10000028	.20 MI N OF FM 616 AT EAST CARNCAHUA CR NO 22	LWC	LWC	Constructed						Unknown	Unknown	Unknown	Unknown	Unknown	Unknown	Unknown	Unknown	Unknown	101000194	102000001,102000002,102000003,102000004,102000005		Point
10000729	10	Lower Colorado-Lavaca	Jackson	12100401	121004010200	10000028	.64 MI N OF FM 616 AT EAST CARNCAHUA CR NO 22	LWC	LWC	Constructed						Unknown	Unknown	Unknown	Unknown	Unknown	Unknown	Unknown	Unknown	Unknown	101000194	102000001,102000002,102000003,102000004,102000005		Point
10000732	10	Lower Colorado-Lavaca	Jackson	12100101	121001010403	10000361	1.9 MI W OF JCT FM 1822 AT LAVACA RIVER	LWC	LWC	Constructed						Unknown	Unknown	Unknown	Unknown	Unknown	Unknown	Unknown	Unknown	Unknown	101000194	102000001,102000002,102000003,102000004,102000005		Point

TABLE 1: EXISTING FLOOD INFRASTRUCTURE

Existing Infrastructure ID	RFPG Number	RFPG Name	Counties	HUC8s	HUC12s	Watersheds	Feature Name	Infrastructure Type	Description	Natural or Constructed or Combination	Construction Date	Infrastructure Dimensions					Level of Service (2-year, 10-year, 25-year, 50-year, 100-year, 500-year, Unknown)	Condition (Functional, Non-functional, Unknown)	Condition Description	Deficiency (Deficient, Non-deficient, Unknown)	Deficiency Description	Population Protected by Infrastructure	Owning Entity	Operating Entity	Associated FMEs	Associated FMSs	Associated FMPs	Feature Type
												Diameter (ft)	Height (ft)	Width (ft)	Length (ft)	Area (acre)												
10000734	10	Lower Colorado-Lavaca	Jackson	12100101	121001010402	10000347	0.08 MI SW OF SH 111 AT DRY CREEK	LWC	LWC	Constructed						Unknown	Unknown	Unknown	Unknown	Unknown	Unknown	Unknown	Unknown	Unknown	101000063, 101000065, 101000127, 101000188, 101000194	102000001,102000002,102000003,102000004,102000005	103000045	Point
10000738	10	Lower Colorado-Lavaca	Jackson	12100401	121004010200	10000028	1.65 MI NW OF FM 1683 AT WEST MUSTANG CREEK	LWC	LWC	Constructed						Unknown	Unknown	Unknown	Unknown	Unknown	Unknown	Unknown	Unknown	Unknown	101000194	102000001,102000002,102000003,102000004,102000005		Point
10000741	10	Lower Colorado-Lavaca	Jackson	12100102	121001020502	10000305	0.52 MI W OF FM 710 AT DEVERS CREEK	LWC	LWC	Constructed						Unknown	Unknown	Unknown	Unknown	Unknown	Unknown	Unknown	Unknown	Unknown	101000190, 101000194	102000001,102000002,102000003,102000004,102000005		Point
10000018	10	Lower Colorado-Lavaca	Jackson	12100401	121004010100	10000029	Unknown	Other	Designated Unique Reservoir Sites	Constructed						Unknown	Unknown	Unknown	Unknown	Unknown	Unknown	Unknown	Unknown	Unknown	101000194	102000001,102000002,102000003,102000004,102000005		Point
10002102	10	Lower Colorado-Lavaca	Jackson	12100101	121001010403	10000361	Unknown	Other	NHDPointEventFC Status Not Specified - FCode 36700	Constructed						Unknown	Unknown	Unknown	Unknown	Unknown	Unknown	Unknown	Unknown	Unknown	101000194	102000001,102000002,102000003,102000004,102000005		Point
10002104	10	Lower Colorado-Lavaca	Jackson	12100102	121001020501	10000304	Unknown	Other	NHDPointEventFC Status Not Specified - FCode 36700	Constructed						Unknown	Unknown	Unknown	Unknown	Unknown	Unknown	Unknown	Unknown	Unknown	101000194	102000001,102000002,102000003,102000004,102000005		Point
10002160	10	Lower Colorado-Lavaca	Jackson	12100101	121001010403	10000361	Unknown	Other	NHDPoint Active, Continuous - FCode 36701	Constructed						Unknown	Unknown	Unknown	Unknown	Unknown	Unknown	Unknown	Unknown	Unknown	101000194	102000001,102000002,102000003,102000004,102000005		Point
10002162	10	Lower Colorado-Lavaca	Jackson	12100102	121001020501	10000304	Unknown	Other	NHDPoint Active, Continuous - FCode 36701	Constructed						Unknown	Unknown	Unknown	Unknown	Unknown	Unknown	Unknown	Unknown	Unknown	101000194	102000001,102000002,102000003,102000004,102000005		Point
10002163	10	Lower Colorado-Lavaca	Jackson	12100102	121001020310	10000410	Unknown	Other	NHDPoint Active, Continuous - FCode 36701	Constructed						Unknown	Unknown	Unknown	Unknown	Unknown	Unknown	Unknown	Unknown	Unknown	101000194	102000001,102000002,102000003,102000004,102000005		Point
10002164	10	Lower Colorado-Lavaca	Jackson	12100102	121001020403	10000026	Unknown	Other	NHDPoint Active, Continuous - FCode 36701	Constructed						Unknown	Unknown	Unknown	Unknown	Unknown	Unknown	Unknown	Unknown	Unknown	101000194	102000001,102000002,102000003,102000004,102000005		Point
10002170	10	Lower Colorado-Lavaca	Jackson	12100102	121001020403	10000026	Unknown	Other	NHDPointEventFC Active, Continuous - EventType 57001	Constructed						Unknown	Unknown	Unknown	Unknown	Unknown	Unknown	Unknown	Unknown	Unknown	101000194	102000001,102000002,102000003,102000004,102000005		Point
10002171	10	Lower Colorado-Lavaca	Jackson	12100102	121001020206	10000516	Unknown	Other	NHDPointEventFC Active, Continuous - EventType 57001	Constructed						Unknown	Unknown	Unknown	Unknown	Unknown	Unknown	Unknown	Unknown	Unknown	101000194	102000001,102000002,102000003,102000004,102000005		Point
10002182	10	Lower Colorado-Lavaca	Jackson	12100102	121001020310	10000410	Unknown	Other	NHDPointEventFC Active, Continuous - EventType 57001	Constructed						Unknown	Unknown	Unknown	Unknown	Unknown	Unknown	Unknown	Unknown	Unknown	101000194	102000001,102000002,102000003,102000004,102000005		Point
10002218	10	Lower Colorado-Lavaca	Jackson	12100101	121001010403	10000361	Unknown	Other	NHDPointEventFC Active, Continuous - EventType 57001	Constructed						Unknown	Unknown	Unknown	Unknown	Unknown	Unknown	Unknown	Unknown	Unknown	101000194	102000001,102000002,102000003,102000004,102000005		Point
10002958	10	Lower Colorado-Lavaca	Jackson	12100401	121004010100	10000029	Unknown	Pond	Lakes	Natural						Unknown	Unknown	Unknown	Unknown	Unknown	Unknown	Unknown	Unknown	Unknown	101000194	102000001,102000002,102000003,102000004,102000005		Polygon
10002967	10	Lower Colorado-Lavaca	Jackson	12100401	121004010100	10000029	Unknown	Pond	Lakes	Natural						Unknown	Unknown	Unknown	Unknown	Unknown	Unknown	Unknown	Unknown	Unknown	101000194	102000001,102000002,102000003,102000004,102000005		Polygon
10002968	10	Lower Colorado-Lavaca	Jackson	12100102	121001020503,121001020501,121001020502	10000294,10000304,10000305	Lake Texana	Pond	Lakes	Natural						Unknown	Unknown	Unknown	Unknown	Unknown	Unknown	Unknown	Unknown	Unknown	101000064, 101000129, 101000190, 101000192, 101000194	102000001,102000002,102000003,102000004,102000005	103000047	Polygon
10002975	10	Lower Colorado-Lavaca	Jackson	12100401	121004010200	10000028	Unknown	Pond	Lakes	Natural						Unknown	Unknown	Unknown	Unknown	Unknown	Unknown	Unknown	Unknown	Unknown	101000194	102000001,102000002,102000003,102000004,102000005		Polygon
10002976	10	Lower Colorado-Lavaca	Jackson	12100101	121001010404	10000451	Redfish Lake	Pond	Lakes	Natural						Unknown	Unknown	Unknown	Unknown	Unknown	Unknown	Unknown	Unknown	Unknown	101000194	102000001,102000002,102000003,102000004,102000005		Polygon
10002979	10	Lower Colorado-Lavaca	Jackson	12100402	121004020202	10000052	Unknown	Pond	Lakes	Natural						Unknown	Unknown	Unknown	Unknown	Unknown	Unknown	Unknown	Unknown	Unknown	101000194	102000001,102000002,102000003,102000004,102000005		Polygon
10002980	10	Lower Colorado-Lavaca	Jackson	12100102	121001020309	10000387	Unknown	Pond	Lakes	Natural						Unknown	Unknown	Unknown	Unknown	Unknown	Unknown	Unknown	Unknown	Unknown	101000194	102000001,102000002,102000003,102000004,102000005		Polygon
10002984	10	Lower Colorado-Lavaca	Jackson	12100101	121001010404	10000451	Swan Lake	Pond	Lakes	Natural						Unknown	Unknown	Unknown	Unknown	Unknown	Unknown	Unknown	Unknown	Unknown	101000194	102000001,102000002,102000003,102000004,102000005		Polygon
10002985	10	Lower Colorado-Lavaca	Jackson	12100402	121004020206	10000059	Unknown	Pond	Lakes	Natural						Unknown	Unknown	Unknown	Unknown	Unknown	Unknown	Unknown	Unknown	Unknown	101000194	102000001,102000002,102000003,102000004,102000005		Polygon
10002986	10	Lower Colorado-Lavaca	Jackson	12100402	121004020206	10000059	Unknown	Pond	Lakes	Natural						Unknown	Unknown	Unknown	Unknown	Unknown	Unknown	Unknown	Unknown	Unknown	101000194	102000001,102000002,102000003,102000004,102000005		Polygon
10002987	10	Lower Colorado-Lavaca	Jackson	12100101	121001010404	10000451	Menefee Lake Number Two	Pond	Lakes	Natural						Unknown	Unknown	Unknown	Unknown	Unknown	Unknown	Unknown	Unknown	Unknown	101000194	102000001,102000002,102000003,102000004,102000005		Polygon
10002988	10	Lower Colorado-Lavaca	Jackson	12100101	121001010404	10000451	Menefee Flat	Pond	Lakes	Natural						Unknown	Unknown	Unknown	Unknown	Unknown	Unknown	Unknown	Unknown	Unknown	101000194	102000001,102000002,102000003,102000004,102000005		Polygon
10002989	10	Lower Colorado-Lavaca	Jackson	12100101	121001010404	10000451	Unknown	Pond	Lakes	Natural						Unknown	Unknown	Unknown	Unknown	Unknown	Unknown	Unknown	Unknown	Unknown	101000194	102000001,102000002,102000003,102000004,102000005		Polygon
10002990	10	Lower Colorado-Lavaca	Jackson	12100101	121001010404	10000451	Unknown	Pond	Lakes	Natural						Unknown	Unknown	Unknown	Unknown	Unknown	Unknown	Unknown	Unknown	Unknown	101000194	102000001,102000002,102000003,102000004,102000005		Polygon
10002991	10	Lower Colorado-Lavaca	Jackson	12100402	121004020205	10000058	Unknown	Pond	Lakes	Natural						Unknown	Unknown	Unknown	Unknown	Unknown	Unknown	Unknown	Unknown	Unknown	101000194	102000001,102000002,102000003,102000004,102000005		Polygon
10002992	10	Lower Colorado-Lavaca	Jackson	12100101	121001010404	10000451	Menefee Lake Number One	Pond	Lakes	Natural						Unknown	Unknown	Unknown	Unknown	Unknown	Unknown	Unknown	Unknown	Unknown	101000194	102000001,102000002,102000003,102000004,102000005		Polygon
10002993	10	Lower Colorado-Lavaca	Jackson	12100402	121004020206	10000059	Unknown	Pond	Lakes	Natural						Unknown	Unknown	Unknown	Unknown	Unknown	Unknown	Unknown	Unknown	Unknown	101000194	102000001,102000002,102000003,102000004,102000005		Polygon
10002994	10	Lower Colorado-Lavaca	Jackson	12100102	121001020501	10000304	Unknown	Pond	Lakes	Natural						Unknown	Unknown	Unknown	Unknown	Unknown	Unknown	Unknown	Unknown	Unknown	101000194	102000001,102000002,102000003,102000004,102000005		Polygon
10016912	10	Lower Colorado-Lavaca	Jackson	12100402	121004020201	10000049	PEM1A	Wetland	Freshwater Emergent Wetland	Natural						Unknown	Unknown	Unknown	Unknown	Unknown	Unknown	Unknown	Unknown	Unknown	101000194	102000001,102000002,102000003,102000004,102000005		Polygon

TABLE 1: EXISTING FLOOD INFRASTRUCTURE

Existing Infrastructure ID	RFPG Number	RFPG Name	Counties	HUC8s	HUC12s	Watersheds	Feature Name	Infrastructure Type	Description	Natural or Constructed or Combination	Construction Date	Infrastructure Dimensions					Level of Service (2-year, 10-year, 25-year, 50-year, 100-year, 500-year, Unknown)	Condition (Functional, Non-functional, Unknown)	Condition Description	Deficiency (Deficient, Non-deficient, Unknown)	Deficiency Description	Population Protected by Infrastructure	Owning Entity	Operating Entity	Associated FMEs	Associated FMSs	Associated FMPs	Feature Type
												Diameter (ft)	Height (ft)	Width (ft)	Length (ft)	Area (acre)												
10001374	10	Lower Colorado-Lavaca	Kimble	12090204	120902040402	10000373	E OF CR 432 AT LITTLE DEVILS RIVER	LWC	LWC	Constructed						Unknown	Unknown	Unknown	Unknown	Unknown	Unknown	Unknown	Unknown	Unknown	101000194	102000001,102000002,102000003,102000004,102000005		Point
10001375	10	Lower Colorado-Lavaca	Kimble	12090204	120902040403	10000374	9.20 MI N OF US 290 AT FALLS PRONG	LWC	LWC	Constructed						Unknown	Unknown	Unknown	Unknown	Unknown	Unknown	Unknown	Unknown	Unknown	101000194	102000001,102000002,102000003,102000004,102000005		Point
10001379	10	Lower Colorado-Lavaca	Kimble	12090204	120902040108	10000463	9.35 MI E OF LP 481 AT JOHNSON FORK CREEK	LWC	LWC	Constructed						Unknown	Unknown	Unknown	Unknown	Unknown	Unknown	Unknown	Unknown	Unknown	101000194	102000001,102000002,102000003,102000004,102000005		Point
10001386	10	Lower Colorado-Lavaca	Kimble	12090204	120902040108	10000463	8.86 MI E OF LP 481 AT JOHNSON FORK CREEK	LWC	LWC	Constructed						Unknown	Unknown	Unknown	Unknown	Unknown	Unknown	Unknown	Unknown	Unknown	101000194	102000001,102000002,102000003,102000004,102000005		Point
10001395	10	Lower Colorado-Lavaca	Kimble	12090204	120902040404	10000386	S OF CR 432 AT LITTLE DEVILS RIVER	LWC	LWC	Constructed						Unknown	Unknown	Unknown	Unknown	Unknown	Unknown	Unknown	Unknown	Unknown	101000194	102000001,102000002,102000003,102000004,102000005		Point
10001396	10	Lower Colorado-Lavaca	Kimble	12090204	120902040404	10000386	JUST E OF CR 432 AT LITTLE DEVILS RIVER	LWC	LWC	Constructed						Unknown	Unknown	Unknown	Unknown	Unknown	Unknown	Unknown	Unknown	Unknown	101000194	102000001,102000002,102000003,102000004,102000005		Point
10001402	10	Lower Colorado-Lavaca	Kimble	12090204	120902040404	10000386	0.1 MI N OF CR 432 AT LITTLE DEVILS RIVER	LWC	LWC	Constructed						Unknown	Unknown	Unknown	Unknown	Unknown	Unknown	Unknown	Unknown	Unknown	101000194	102000001,102000002,102000003,102000004,102000005		Point
10001405	10	Lower Colorado-Lavaca	Kimble	12090203	120902030405	10000335	0.32 MI S OF US 377 AT S LLANO RIVER	LWC	LWC	Constructed						Unknown	Unknown	Unknown	Unknown	Unknown	Unknown	Unknown	Unknown	Unknown	101000194	102000001,102000002,102000003,102000004,102000005		Point
10001406	10	Lower Colorado-Lavaca	Kimble	12090204	120902040108	10000463	7.71 MI E OF LOOP 481 AT JOHNSON FORK CREEK	LWC	LWC	Constructed						Unknown	Unknown	Unknown	Unknown	Unknown	Unknown	Unknown	Unknown	Unknown	101000194	102000001,102000002,102000003,102000004,102000005		Point
10001411	10	Lower Colorado-Lavaca	Kimble	12090204	120902040406	10000477	2.5 MI S OF RM 385 AT JAMES RIVER	LWC	LWC	Constructed						Unknown	Unknown	Unknown	Unknown	Unknown	Unknown	Unknown	Unknown	Unknown	101000194	102000001,102000002,102000003,102000004,102000005		Point
10001412	10	Lower Colorado-Lavaca	Kimble	12090204	120902040405	10000479	2.5 MI S OF RM 385 AT JAMES RIVER	LWC	LWC	Constructed						Unknown	Unknown	Unknown	Unknown	Unknown	Unknown	Unknown	Unknown	Unknown	101000194	102000001,102000002,102000003,102000004,102000005		Point
10001413	10	Lower Colorado-Lavaca	Kimble	12090204	120902040407	10000493	2.5 MI S OF RM 385 AT JAMES RIVER	LWC	LWC	Constructed						Unknown	Unknown	Unknown	Unknown	Unknown	Unknown	Unknown	Unknown	Unknown	101000194	102000001,102000002,102000003,102000004,102000005		Point
10001415	10	Lower Colorado-Lavaca	Kimble	12090204	120902040108	10000463	CR 410 AT JOHNSON FORK TRIB	LWC	LWC	Constructed						Unknown	Unknown	Unknown	Unknown	Unknown	Unknown	Unknown	Unknown	Unknown	101000194	102000001,102000002,102000003,102000004,102000005		Point
10001425	10	Lower Colorado-Lavaca	Kimble	12090203	120902030405	10000335	0.15 MI S OF US 377 AT S LLANO RIVER	LWC	LWC	Constructed						Unknown	Unknown	Unknown	Unknown	Unknown	Unknown	Unknown	Unknown	Unknown	101000194	102000001,102000002,102000003,102000004,102000005		Point
10001435	10	Lower Colorado-Lavaca	Kimble	12090204	120902040407	10000493	2.88 MI N OF MILL CREEK AT JAMES RIVER	LWC	LWC	Constructed						Unknown	Unknown	Unknown	Unknown	Unknown	Unknown	Unknown	Unknown	Unknown	101000194	102000001,102000002,102000003,102000004,102000005		Point
10001445	10	Lower Colorado-Lavaca	Kimble	12090202	120902020207	10000088	CR 275 AT N LLANO RIVER	LWC	LWC	Constructed						Unknown	Unknown	Unknown	Unknown	Unknown	Unknown	Unknown	Unknown	Unknown	101000194	102000001,102000002,102000003,102000004,102000005		Point
10001446	10	Lower Colorado-Lavaca	Kimble	12090202	120902020201	10000268	CR 260 AT N LLANO RIVER	LWC	LWC	Constructed						Unknown	Unknown	Unknown	Unknown	Unknown	Unknown	Unknown	Unknown	Unknown	101000194	102000001,102000002,102000003,102000004,102000005		Point
10001447	10	Lower Colorado-Lavaca	Kimble	12090202	120902020201	10000268	CR 260 AT N LLANO RIVER	LWC	LWC	Constructed						Unknown	Unknown	Unknown	Unknown	Unknown	Unknown	Unknown	Unknown	Unknown	101000194	102000001,102000002,102000003,102000004,102000005		Point
10001452	10	Lower Colorado-Lavaca	Kimble	12090204	120902040407	10000493	CR 430 (JAMES RIVER RD) AT LITTLE DEVILS RIVER	LWC	LWC	Constructed						Unknown	Unknown	Unknown	Unknown	Unknown	Unknown	Unknown	Unknown	Unknown	101000194	102000001,102000002,102000003,102000004,102000005		Point
10001465	10	Lower Colorado-Lavaca	Kimble	12090202	120902020205	10000187	2.7 MI NW OF IH 10 AT COPPERAS CREEK W	LWC	LWC	Constructed						Unknown	Unknown	Unknown	Unknown	Unknown	Unknown	Unknown	Unknown	Unknown	101000194	102000001,102000002,102000003,102000004,102000005		Point
10001480	10	Lower Colorado-Lavaca	Kimble	12090204	120902040203	10000476	CR 314 AT LLANO RIVER	LWC	LWC	Constructed						Unknown	Unknown	Unknown	Unknown	Unknown	Unknown	Unknown	Unknown	Unknown	101000194	102000001,102000002,102000003,102000004,102000005		Point
10001491	10	Lower Colorado-Lavaca	Kimble	12090202	120902020305	10000120	11.73 MI S OF MENARD CO LN AT BEAR CREEK	LWC	LWC	Constructed						Unknown	Unknown	Unknown	Unknown	Unknown	Unknown	Unknown	Unknown	Unknown	101000194	102000001,102000002,102000003,102000004,102000005		Point
10001523	10	Lower Colorado-Lavaca	Kimble	12090204	120902040205	10000492	1.06 MI E OF RM 385 AT SALTY CREEK	LWC	LWC	Constructed						Unknown	Unknown	Unknown	Unknown	Unknown	Unknown	Unknown	Unknown	Unknown	101000194	102000001,102000002,102000003,102000004,102000005		Point
10001528	10	Lower Colorado-Lavaca	Kimble	12090204	120902040205	10000492	4.02 MI E OF RM 385 AT LLANO RIVER TRIB	LWC	LWC	Constructed						Unknown	Unknown	Unknown	Unknown	Unknown	Unknown	Unknown	Unknown	Unknown	101000194	102000001,102000002,102000003,102000004,102000005		Point
10001546	10	Lower Colorado-Lavaca	Kimble	12090204	120902040205	10000492	1 MI E OF CR 330 AT LLANO RIVER TRIB	LWC	LWC	Constructed						Unknown	Unknown	Unknown	Unknown	Unknown	Unknown	Unknown	Unknown	Unknown	101000194	102000001,102000002,102000003,102000004,102000005		Point
10001549	10	Lower Colorado-Lavaca	Kimble	12090204	120902040205	10000492	1.07 MI E OF CR 330 AT LLANO RIVER TRIB	LWC	LWC	Constructed						Unknown	Unknown	Unknown	Unknown	Unknown	Unknown	Unknown	Unknown	Unknown	101000194	102000001,102000002,102000003,102000004,102000005		Point
10001552	10	Lower Colorado-Lavaca	Kimble	12090202	120902020305	10000120	8.91 MI S OF MENARD CO LN AT BEAR CREEK	LWC	LWC	Constructed						Unknown	Unknown	Unknown	Unknown	Unknown	Unknown	Unknown	Unknown	Unknown	101000194	102000001,102000002,102000003,102000004,102000005		Point
10001553	10	Lower Colorado-Lavaca	Kimble	12090204	120902040205	10000492	RR 385 AT LLANO RIVER	LWC	LWC	Constructed						Unknown	Unknown	Unknown	Unknown	Unknown	Unknown	Unknown	Unknown	Unknown	101000194	102000001,102000002,102000003,102000004,102000005		Point
10001578	10	Lower Colorado-Lavaca	Kimble	12090202	120902020303	10000278	CR 210 AT W BEAR CREEK	LWC	LWC	Constructed						Unknown	Unknown	Unknown	Unknown	Unknown	Unknown	Unknown	Unknown	Unknown	101000194	102000001,102000002,102000003,102000004,102000005		Point
10001587	10	Lower Colorado-Lavaca	Kimble	12090202	120902020303	10000278	CR 210 AT W BEAR CREEK	LWC	LWC	Constructed						Unknown	Unknown	Unknown	Unknown	Unknown	Unknown	Unknown	Unknown	Unknown	101000194	102000001,102000002,102000003,102000004,102000005		Point

TABLE 1: EXISTING FLOOD INFRASTRUCTURE

Existing Infrastructure ID	RFPG Number	RFPG Name	Counties	HUC8s	HUC12s	Watersheds	Feature Name	Infrastructure Type	Description	Natural or Constructed or Combination	Construction Date	Infrastructure Dimensions					Level of Service (2 year, 10-year, 25-year, 50-year, 100-year, 500-year, Unknown)	Condition (Functional, Non-functional, Unknown)	Condition Description	Deficiency (Deficient, Non-deficient, Unknown)	Deficiency Description	Population Protected by Infrastructure	Owning Entity	Operating Entity	Associated FMEs	Associated FMSs	Associated FMPs	Feature Type
												Diameter (ft)	Height (ft)	Width (ft)	Length (ft)	Area (acre)												
10051857	10	Lower Colorado-Lavaca	Kimble,Mason	12090204	120902040408	10000494	PSS1C	Wetland	Freshwater Forested/Shrub Wetland	Natural						Unknown	Unknown	Unknown	Unknown	Unknown		Unknown	Unknown	101000194	102000001,102000002,102000003,102000004,102000005		Polygon	
10013786	10	Lower Colorado-Lavaca	Kimble,Menard	12090204	120902040301	10000337	PEM1C	Wetland	Freshwater Emergent Wetland	Natural						Unknown	Unknown	Unknown	Unknown	Unknown		Unknown	Unknown	101000180,101000194	102000001,102000002,102000003,102000004,102000005		Polygon	
10000377	10	Lower Colorado-Lavaca	Lampasas	12090201	120902010103	10000557	LOMETA DAM	Dam	Dams	Constructed	1/1/1909		30.0		1,735.0	Unknown	Unknown	Unknown	Unknown	Unknown		LOWER COLORADO RIVER AUTHORITY	Unknown	101000194	102000001,102000002,102000003,102000004,102000005		Point	
10001903	10	Lower Colorado-Lavaca	Lampasas	12090201	120902010104	10000019	1.80 MI N OF SAN SABA C/L AT SLOUGH	LWC	LWC	Constructed						Unknown	Unknown	Unknown	Unknown	Unknown		Unknown	Unknown	101000194	102000001,102000002,102000003,102000004,102000005		Point	
10001911	10	Lower Colorado-Lavaca	Lampasas	12090201	120902010110	10000558	0.15 MI N OF FM 580 AT INDIAN CAMP DRAW	LWC	LWC	Constructed						Unknown	Unknown	Unknown	Unknown	Unknown		Unknown	Unknown	101000194	102000001,102000002,102000003,102000004,102000005		Point	
10001945	10	Lower Colorado-Lavaca	Lampasas	12090201	120902010102	10000044	CR 63 AT ANTELOPE CREEK	LWC	LWC	Constructed						Unknown	Unknown	Unknown	Unknown	Unknown		Unknown	Unknown	101000194	102000001,102000002,102000003,102000004,102000005		Point	
10001947	10	Lower Colorado-Lavaca	Lampasas	12090201	120902010102	10000044	CR 142 (OLD LOMETA HWY) AT ANTELOPE CREEK	LWC	LWC	Constructed						Unknown	Unknown	Unknown	Unknown	Unknown		Unknown	Unknown	101000194	102000001,102000002,102000003,102000004,102000005		Point	
10001948	10	Lower Colorado-Lavaca	Lampasas	12090201	120902010102	10000044	CR 142 (OLD LOMETA HWY) AT ANTELOPE CREEK	LWC	LWC	Constructed						Unknown	Unknown	Unknown	Unknown	Unknown		Unknown	Unknown	101000194	102000001,102000002,102000003,102000004,102000005		Point	
10002077	10	Lower Colorado-Lavaca	Lampasas	12090201	120902010101	10000556	Unknown	Other	NHDPointEventFC Status Not Specified - FCode 36700	Constructed						Unknown	Unknown	Unknown	Unknown	Unknown		Unknown	Unknown	101000194	102000001,102000002,102000003,102000004,102000005		Point	
10002117	10	Lower Colorado-Lavaca	Lampasas	12090201	120902010101	10000556	Unknown	Other	NHDPointEventFC Active, Continuous - FCode 36701	Constructed						Unknown	Unknown	Unknown	Unknown	Unknown		Unknown	Unknown	101000194	102000001,102000002,102000003,102000004,102000005		Point	
10002173	10	Lower Colorado-Lavaca	Lampasas	12090201	120902010101	10000556	Unknown	Other	NHDPointEventFC Active, Continuous - Event Type 57001	Constructed						Unknown	Unknown	Unknown	Unknown	Unknown		Unknown	Unknown	101000194	102000001,102000002,102000003,102000004,102000005		Point	
10002767	10	Lower Colorado-Lavaca	Lampasas	12090201	120902010103	10000557	Lometa Reservoir	Pond	Lakes	Natural						Unknown	Unknown	Unknown	Unknown	Unknown		Unknown	Unknown	101000194	102000001,102000002,102000003,102000004,102000005		Polygon	
10003551	10	Lower Colorado-Lavaca	Lampasas	12090201	120902010102	10000044	PEM1A	Wetland	Freshwater Emergent Wetland	Natural						Unknown	Unknown	Unknown	Unknown	Unknown		Unknown	Unknown	101000194	102000001,102000002,102000003,102000004,102000005		Polygon	
10003558	10	Lower Colorado-Lavaca	Lampasas	12090201	120902010111	10000169	PEM1A	Wetland	Freshwater Emergent Wetland	Natural						Unknown	Unknown	Unknown	Unknown	Unknown		Unknown	Unknown	101000194	102000001,102000002,102000003,102000004,102000005		Polygon	
10003559	10	Lower Colorado-Lavaca	Lampasas	12090201	120902010111	10000169	PEM1Ah	Wetland	Freshwater Emergent Wetland	Natural						Unknown	Unknown	Unknown	Unknown	Unknown		Unknown	Unknown	101000194	102000001,102000002,102000003,102000004,102000005		Polygon	
10003560	10	Lower Colorado-Lavaca	Lampasas	12090201	120902010110	10000558	PEM1Ah	Wetland	Freshwater Emergent Wetland	Natural						Unknown	Unknown	Unknown	Unknown	Unknown		Unknown	Unknown	101000194	102000001,102000002,102000003,102000004,102000005		Polygon	
10003561	10	Lower Colorado-Lavaca	Lampasas	12090201	120902010110	10000558	PEM1Ch	Wetland	Freshwater Emergent Wetland	Natural						Unknown	Unknown	Unknown	Unknown	Unknown		Unknown	Unknown	101000194	102000001,102000002,102000003,102000004,102000005		Polygon	
10003562	10	Lower Colorado-Lavaca	Lampasas	12090201	120902010110	10000558	PEM1Ch	Wetland	Freshwater Emergent Wetland	Natural						Unknown	Unknown	Unknown	Unknown	Unknown		Unknown	Unknown	101000194	102000001,102000002,102000003,102000004,102000005		Polygon	
10003563	10	Lower Colorado-Lavaca	Lampasas	12090201	120902010110	10000558	PEM1A	Wetland	Freshwater Emergent Wetland	Natural						Unknown	Unknown	Unknown	Unknown	Unknown		Unknown	Unknown	101000194	102000001,102000002,102000003,102000004,102000005		Polygon	
10003564	10	Lower Colorado-Lavaca	Lampasas	12090201	120902010103	10000557	PEM1A	Wetland	Freshwater Emergent Wetland	Natural						Unknown	Unknown	Unknown	Unknown	Unknown		Unknown	Unknown	101000194	102000001,102000002,102000003,102000004,102000005		Polygon	
10003565	10	Lower Colorado-Lavaca	Lampasas	12090201	120902010110	10000558	PEM1Ah	Wetland	Freshwater Emergent Wetland	Natural						Unknown	Unknown	Unknown	Unknown	Unknown		Unknown	Unknown	101000194	102000001,102000002,102000003,102000004,102000005		Polygon	
10003566	10	Lower Colorado-Lavaca	Lampasas	12090201	120902010103	10000557	PEM1Ah	Wetland	Freshwater Emergent Wetland	Natural						Unknown	Unknown	Unknown	Unknown	Unknown		Unknown	Unknown	101000194	102000001,102000002,102000003,102000004,102000005		Polygon	
10003567	10	Lower Colorado-Lavaca	Lampasas	12090201	120902010103	10000557	PEM1Ah	Wetland	Freshwater Emergent Wetland	Natural						Unknown	Unknown	Unknown	Unknown	Unknown		Unknown	Unknown	101000194	102000001,102000002,102000003,102000004,102000005		Polygon	
10003568	10	Lower Colorado-Lavaca	Lampasas	12090201	120902010103	10000557	PEM1Ah	Wetland	Freshwater Emergent Wetland	Natural						Unknown	Unknown	Unknown	Unknown	Unknown		Unknown	Unknown	101000194	102000001,102000002,102000003,102000004,102000005		Polygon	
10003569	10	Lower Colorado-Lavaca	Lampasas	12090201	120902010103	10000557	PEM1Ah	Wetland	Freshwater Emergent Wetland	Natural						Unknown	Unknown	Unknown	Unknown	Unknown		Unknown	Unknown	101000194	102000001,102000002,102000003,102000004,102000005		Polygon	
10003570	10	Lower Colorado-Lavaca	Lampasas	12090201	120902010103	10000557	PEM1Ah	Wetland	Freshwater Emergent Wetland	Natural						Unknown	Unknown	Unknown	Unknown	Unknown		Unknown	Unknown	101000194	102000001,102000002,102000003,102000004,102000005		Polygon	
10003571	10	Lower Colorado-Lavaca	Lampasas	12090201	120902010103	10000557	PEM1Ah	Wetland	Freshwater Emergent Wetland	Natural						Unknown	Unknown	Unknown	Unknown	Unknown		Unknown	Unknown	101000194	102000001,102000002,102000003,102000004,102000005		Polygon	
10003572	10	Lower Colorado-Lavaca	Lampasas	12090201	120902010102	10000044	PEM1Ah	Wetland	Freshwater Emergent Wetland	Natural						Unknown	Unknown	Unknown	Unknown	Unknown		Unknown	Unknown	101000194	102000001,102000002,102000003,102000004,102000005		Polygon	
10003573	10	Lower Colorado-Lavaca	Lampasas	12090201	120902010110	10000558	PEM1Ch	Wetland	Freshwater Emergent Wetland	Natural						Unknown	Unknown	Unknown	Unknown	Unknown		Unknown	Unknown	101000194	102000001,102000002,102000003,102000004,102000005		Polygon	
10003574	10	Lower Colorado-Lavaca	Lampasas	12090201	120902010110	10000558	PEM1Ch	Wetland	Freshwater Emergent Wetland	Natural						Unknown	Unknown	Unknown	Unknown	Unknown		Unknown	Unknown	101000194	102000001,102000002,102000003,102000004,102000005		Polygon	
10003575	10	Lower Colorado-Lavaca	Lampasas	12090201	120902010103	10000557	PEM1Ch	Wetland	Freshwater Emergent Wetland	Natural						Unknown	Unknown	Unknown	Unknown	Unknown		Unknown	Unknown	101000194	102000001,102000002,102000003,102000004,102000005		Polygon	
10003576	10	Lower Colorado-Lavaca	Lampasas	12090201	120902010103	10000557	PEM1Ch	Wetland	Freshwater Emergent Wetland	Natural						Unknown	Unknown	Unknown	Unknown	Unknown		Unknown	Unknown	101000194	102000001,102000002,102000003,102000004,102000005		Polygon	
10003577	10	Lower Colorado-Lavaca	Lampasas	12090201	120902010103	10000557	PEM1Fh	Wetland	Freshwater Emergent Wetland	Natural						Unknown	Unknown	Unknown	Unknown	Unknown		Unknown	Unknown	101000194	102000001,102000002,102000003,102000004,102000005		Polygon	
10003578	10	Lower Colorado-Lavaca	Lampasas	12090201	120902010102	10000044	PSS1Ah	Wetland	Freshwater Forested/Shrub Wetland	Natural						Unknown	Unknown	Unknown	Unknown	Unknown		Unknown	Unknown	101000194	102000001,102000002,102000003,102000004,102000005		Polygon	
10003579	10	Lower Colorado-Lavaca	Lampasas	12090201	120902010102	10000044	PEM1Ah	Wetland	Freshwater Emergent Wetland	Natural						Unknown	Unknown	Unknown	Unknown	Unknown		Unknown	Unknown	101000194	102000001,102000002,102000003,102000004,102000005		Polygon	
10003580	10	Lower Colorado-Lavaca	Lampasas	12090201	120902010102	10000044	PEM1Ah	Wetland	Freshwater Emergent Wetland	Natural						Unknown	Unknown	Unknown	Unknown	Unknown		Unknown	Unknown	101000194	102000001,102000002,102000003,102000004,102000005		Polygon	
10003581	10	Lower Colorado-Lavaca	Lampasas	12090201	120902010102	10000044	PEM1Ah	Wetland	Freshwater Emergent Wetland	Natural						Unknown	Unknown	Unknown	Unknown	Unknown		Unknown	Unknown	101000194	102000001,102000002,102000003,102000004,102000005		Polygon	
10003584	10	Lower Colorado-Lavaca	Lampasas	12090201	120902010102	10000044	PEM1Ax	Wetland	Freshwater Emergent Wetland	Natural						Unknown	Unknown	Unknown	Unknown	Unknown		Unknown	Unknown	101000194	102000001,102000002,102000003,102000004,102000005		Polygon	

TABLE 1: EXISTING FLOOD INFRASTRUCTURE

Existing Infrastructure ID	RFPG Number	RFPG Name	Counties	HUC8s	HUC12s	Watersheds	Feature Name	Infrastructure Type	Description	Natural or Constructed or Combination	Construction Date	Infrastructure Dimensions					Level of Service (2 year, 10-year, 25-year, 50-year, 100-year, 500-year, Unknown)	Condition (Functional, Non-functional, Unknown)	Condition Description	Deficiency (Deficient, Non-deficient, Unknown)	Deficiency Description	Population Protected by Infrastructure	Owning Entity	Operating Entity	Associated FMEs	Associated FMSs	Associated FMPs	Feature Type
												Diameter (ft)	Height (ft)	Width (ft)	Length (ft)	Area (acre)												
10015221	10	Lower Colorado-Lavaca	Lavaca,Colorado	12100102	121001020302	10000363	PEM1Fh	Wetland	Freshwater Emergent Wetland	Natural						Unknown	Unknown	Unknown	Unknown	Unknown	Unknown	Unknown	Unknown	Unknown	101000118,101000194	102000001,102000002,102000003,102000004,102000005		Polygon
10015957	10	Lower Colorado-Lavaca	Lavaca,Colorado	12100102	121001020302	10000363	PEM1A	Wetland	Freshwater Emergent Wetland	Natural						Unknown	Unknown	Unknown	Unknown	Unknown	Unknown	Unknown	Unknown	Unknown	101000118,101000194	102000001,102000002,102000003,102000004,102000005		Polygon
10041687	10	Lower Colorado-Lavaca	Lavaca,Colorado	12100102	121001020305	10000376	PEM1A	Wetland	Freshwater Emergent Wetland	Natural						Unknown	Unknown	Unknown	Unknown	Unknown	Unknown	Unknown	Unknown	Unknown	101000118,101000194	102000001,102000002,102000003,102000004,102000005		Polygon
10041752	10	Lower Colorado-Lavaca	Lavaca,Colorado	12100102	121001020305	10000376	PEM1Ad	Wetland	Freshwater Emergent Wetland	Natural						Unknown	Unknown	Unknown	Unknown	Unknown	Unknown	Unknown	Unknown	Unknown	101000118,101000194	102000001,102000002,102000003,102000004,102000005		Polygon
10041776	10	Lower Colorado-Lavaca	Lavaca,Colorado	12100102	121001020305	10000376	PEM1A	Wetland	Freshwater Emergent Wetland	Natural						Unknown	Unknown	Unknown	Unknown	Unknown	Unknown	Unknown	Unknown	Unknown	101000118,101000194	102000001,102000002,102000003,102000004,102000005		Polygon
10041792	10	Lower Colorado-Lavaca	Lavaca,Colorado	12100102	121001020305	10000376	PEM1A	Wetland	Freshwater Emergent Wetland	Natural						Unknown	Unknown	Unknown	Unknown	Unknown	Unknown	Unknown	Unknown	Unknown	101000118,101000194	102000001,102000002,102000003,102000004,102000005		Polygon
10041815	10	Lower Colorado-Lavaca	Lavaca,Colorado	12100102	121001020305	10000376	PEM1A	Wetland	Freshwater Emergent Wetland	Natural						Unknown	Unknown	Unknown	Unknown	Unknown	Unknown	Unknown	Unknown	Unknown	101000118,101000194	102000001,102000002,102000003,102000004,102000005		Polygon
10041816	10	Lower Colorado-Lavaca	Lavaca,Colorado	12100102	121001020305	10000376	PEM1A	Wetland	Freshwater Emergent Wetland	Natural						Unknown	Unknown	Unknown	Unknown	Unknown	Unknown	Unknown	Unknown	Unknown	101000118,101000194	102000001,102000002,102000003,102000004,102000005		Polygon
10041865	10	Lower Colorado-Lavaca	Lavaca,Colorado	12100102	121001020308	10000184	PEM1A	Wetland	Freshwater Emergent Wetland	Natural						Unknown	Unknown	Unknown	Unknown	Unknown	Unknown	Unknown	Unknown	Unknown	101000118,101000194	102000001,102000002,102000003,102000004,102000005		Polygon
10042049	10	Lower Colorado-Lavaca	Lavaca,Colorado	12100102	121001020308	10000184	PEM1A	Wetland	Freshwater Emergent Wetland	Natural						Unknown	Unknown	Unknown	Unknown	Unknown	Unknown	Unknown	Unknown	Unknown	101000118,101000194	102000001,102000002,102000003,102000004,102000005		Polygon
10042128	10	Lower Colorado-Lavaca	Lavaca,Colorado	12100102	121001020307	10000391	PEM1A	Wetland	Freshwater Emergent Wetland	Natural						Unknown	Unknown	Unknown	Unknown	Unknown	Unknown	Unknown	Unknown	Unknown	101000118,101000194	102000001,102000002,102000003,102000004,102000005		Polygon
10042137	10	Lower Colorado-Lavaca	Lavaca,Colorado	12100102	121001020307	10000391	PEM1C	Wetland	Freshwater Emergent Wetland	Natural						Unknown	Unknown	Unknown	Unknown	Unknown	Unknown	Unknown	Unknown	Unknown	101000118,101000194	102000001,102000002,102000003,102000004,102000005		Polygon
10015159	10	Lower Colorado-Lavaca	Lavaca,Fayette	12100102	121001020103	10000450	PFO1A	Wetland	Freshwater Forested/Shrub Wetland	Natural						Unknown	Unknown	Unknown	Unknown	Unknown	Unknown	Unknown	Unknown	Unknown	101000194	102000001,102000002,102000003,102000004,102000005		Polygon
10015166	10	Lower Colorado-Lavaca	Lavaca,Fayette	12100102	121001020103	10000450	PSS1A	Wetland	Freshwater Forested/Shrub Wetland	Natural						Unknown	Unknown	Unknown	Unknown	Unknown	Unknown	Unknown	Unknown	Unknown	101000194	102000001,102000002,102000003,102000004,102000005		Polygon
10017234	10	Lower Colorado-Lavaca	Lavaca,Jackson	12100101	121001010304	10000338	PEM1A	Wetland	Freshwater Emergent Wetland	Natural						Unknown	Unknown	Unknown	Unknown	Unknown	Unknown	Unknown	Unknown	Unknown	101000194	102000001,102000002,102000003,102000004,102000005		Polygon
10017289	10	Lower Colorado-Lavaca	Lavaca,Jackson	12100402	121004020201	10000049	PEM1A	Wetland	Freshwater Emergent Wetland	Natural						Unknown	Unknown	Unknown	Unknown	Unknown	Unknown	Unknown	Unknown	Unknown	101000194	102000001,102000002,102000003,102000004,102000005		Polygon
10043261	10	Lower Colorado-Lavaca	Lavaca,Jackson	12100102	121001020206	10000516	PEM1A	Wetland	Freshwater Emergent Wetland	Natural						Unknown	Unknown	Unknown	Unknown	Unknown	Unknown	Unknown	Unknown	Unknown	101000194	102000001,102000002,102000003,102000004,102000005		Polygon
10043402	10	Lower Colorado-Lavaca	Lavaca,Jackson	12100102	121001020206	10000516	PFO1A	Wetland	Freshwater Forested/Shrub Wetland	Natural						Unknown	Unknown	Unknown	Unknown	Unknown	Unknown	Unknown	Unknown	Unknown	101000194	102000001,102000002,102000003,102000004,102000005		Polygon
10043416	10	Lower Colorado-Lavaca	Lavaca,Jackson	12100102	121001020206	10000516	PEM1C	Wetland	Freshwater Emergent Wetland	Natural						Unknown	Unknown	Unknown	Unknown	Unknown	Unknown	Unknown	Unknown	Unknown	101000194	102000001,102000002,102000003,102000004,102000005		Polygon
10043631	10	Lower Colorado-Lavaca	Lavaca,Jackson	12100102	121001020206	10000516	PEM1A	Wetland	Freshwater Emergent Wetland	Natural						Unknown	Unknown	Unknown	Unknown	Unknown	Unknown	Unknown	Unknown	Unknown	101000194	102000001,102000002,102000003,102000004,102000005		Polygon
10043641	10	Lower Colorado-Lavaca	Lavaca,Jackson	12100102	121001020206	10000516	PEM1C	Wetland	Freshwater Emergent Wetland	Natural						Unknown	Unknown	Unknown	Unknown	Unknown	Unknown	Unknown	Unknown	Unknown	101000194	102000001,102000002,102000003,102000004,102000005		Polygon
10043643	10	Lower Colorado-Lavaca	Lavaca,Jackson	12100102	121001020206	10000516	PEM1A	Wetland	Freshwater Emergent Wetland	Natural						Unknown	Unknown	Unknown	Unknown	Unknown	Unknown	Unknown	Unknown	Unknown	101000194	102000001,102000002,102000003,102000004,102000005		Polygon
10043674	10	Lower Colorado-Lavaca	Lavaca,Jackson	12100102	121001020206	10000516	PEM1A	Wetland	Freshwater Emergent Wetland	Natural						Unknown	Unknown	Unknown	Unknown	Unknown	Unknown	Unknown	Unknown	Unknown	101000194	102000001,102000002,102000003,102000004,102000005		Polygon
10046775	10	Lower Colorado-Lavaca	Lavaca,Jackson	12100101	121001010305	10000081	PEM1C	Wetland	Freshwater Emergent Wetland	Natural						Unknown	Unknown	Unknown	Unknown	Unknown	Unknown	Unknown	Unknown	Unknown	101000194	102000001,102000002,102000003,102000004,102000005		Polygon
10043023	10	Lower Colorado-Lavaca	Lavaca,Wharton,Colorado,Jackson	12100102	121001020308,121001020307	10000184,10000391	PFO1A	Wetland	Freshwater Forested/Shrub Wetland	Natural						Unknown	Unknown	Unknown	Unknown	Unknown	Unknown	Unknown	Unknown	Unknown	101000118,101000194	102000001,102000002,102000003,102000004,102000005		Polygon
10000146	10	Lower Colorado-Lavaca	Lee	12090301	120903010503	10000261	GOLUB LAKE DAM	Dam	Dams	Constructed	1/1/1969	23.0	600.0			Unknown	Unknown	Unknown	Unknown	Unknown	Unknown	Unknown	Unknown	Unknown	101000194	102000001,102000002,102000003,102000004,102000005		Point
10000158	10	Lower Colorado-Lavaca	Lee	12090301	120903010503	10000261	WEISER GSS	Dam	Dams	Constructed	1/1/1977	18.0	822.0			Unknown	Unknown	Unknown	Unknown	Unknown	Unknown	Unknown	Unknown	Unknown	101000194	102000001,102000002,102000003,102000004,102000005		Point
10000162	10	Lower Colorado-Lavaca	Lee	12090301	120903010505	10000262	WALKER LAKE DAM	Dam	Dams	Constructed	1/1/1962	24.0	930.0			Unknown	Unknown	Unknown	Unknown	Unknown	Unknown	Unknown	Unknown	Unknown	101000194	102000001,102000002,102000003,102000004,102000005		Point
10000164	10	Lower Colorado-Lavaca	Lee	12090301	120903010505	10000262	BAMSCH LAKE DAM	Dam	Dams	Constructed	1/1/1974	18.0	508.0			Unknown	Unknown	Unknown	Unknown	Unknown	Unknown	Unknown	Unknown	Unknown	101000194	102000001,102000002,102000003,102000004,102000005		Point
10000173	10	Lower Colorado-Lavaca	Lee	12090301	120903010505	10000262	KASPER ESTATE LAKE DAM	Dam	Dams	Constructed	1/1/1958	14.0	520.0			Unknown	Unknown	Unknown	Unknown	Unknown	Unknown	Unknown	Unknown	Unknown	101000194	102000001,102000002,102000003,102000004,102000005		Point
10000177	10	Lower Colorado-Lavaca	Lee	12090301	120903010505	10000262	POWELL LAKE DAM	Dam	Dams	Constructed	1/1/1971	19.0	1,200.0			Unknown	Unknown	Unknown	Unknown	Unknown	Unknown	Unknown	Unknown	Unknown	101000194	102000001,102000002,102000003,102000004,102000005		Point
10000179	10	Lower Colorado-Lavaca	Lee	12090301	120903010503	10000261	DOMASCHK BIAR LAKE DAM	Dam	Dams	Constructed	1/1/1979	15.0	900.0			Unknown	Unknown	Unknown	Unknown	Unknown	Unknown	Unknown	Unknown	Unknown	101000194	102000001,102000002,102000003,102000004,102000005		Point
10000184	10	Lower Colorado-Lavaca	Lee	12090301	120903010601	10000176	CUMMINS CREEK WS SCS SITE 2 DAM	Dam	Dams	Constructed	1/1/1958	18.0	4,665.0			Unknown	Unknown	Unknown	Unknown	Unknown	Unknown	Unknown	Unknown	Unknown	101000194	102000001,102000002,102000003,102000004,102000005		Point
10000192	10	Lower Colorado-Lavaca	Lee	12090301	120903010504	10000252	WALTER DROEMER LAKE DAM	Dam	Dams	Constructed	1/1/1958	18.0	2,400.0			Unknown	Unknown	Unknown	Unknown	Unknown	Unknown	Unknown	Unknown	Unknown	101000194	102000001,102000002,102000003,102000004,102000005		Point
10000193	10	Lower Colorado-Lavaca	Lee	12090301	120903010601	10000176	CUMMINS CREEK WS SCS SITE 1 DAM	Dam	Dams	Constructed	1/1/1958	25.0	4,050.0			Unknown	Unknown	Unknown	Unknown	Unknown	Unknown	Unknown	Unknown	Unknown	101000194	102000001,102000002,102000003,102000004,102000005		Point
10000194	10	Lower Colorado-Lavaca	Lee	12090301	120903010601	10000176	GOERLITZ LAKE DAM	Dam	Dams	Constructed	1/1/1948	12.0	2,100.0			Unknown	Unknown	Unknown	Unknown	Unknown	Unknown	Unknown	Unknown	Unknown	101000194	102000001,102000002,102000003,102000004,102000005		Point
10000196	10	Lower Colorado-Lavaca	Lee	12090301	120903010504	10000252	MANTZEL DAM	Dam	Dams	Constructed	1/1/1947	19.0	1,100.0			Unknown	Unknown	Unknown	Unknown	Unknown	Unknown	Unknown	Unknown	Unknown	101000194	102000001,102000002,102000003,102000004,102000005		Point

Existing Infrastructure ID	RFPG Number	RFPG Name	Counties	HUC8s	HUC12s	Watersheds	Feature Name	Infrastructure Type	Description	Natural or Constructed or Combination	Construction Date	Infrastructure Dimensions					Level of Service (2 year, 10-year, 25-year, 50-year, 100-year, 500-year, Unknown)	Condition (Functional, Non-functional, Unknown)	Condition Description	Deficiency (Deficient, Non-deficient, Unknown)	Deficiency Description	Population Protected by Infrastructure	Owning Entity	Operating Entity	Associated FMEs	Associated FMSs	Associated FMPs	Feature Type
												Diameter (ft)	Height (ft)	Width (ft)	Length (ft)	Area (acre)												
10015646	10	Lower Colorado-Lavaca	Lee	12090301	120903010504	10000252	PFO1A	Wetland	Freshwater Forested/Shrub Wetland	Natural						Unknown	Unknown	Unknown	Unknown	Unknown	Unknown	Unknown	Unknown	Unknown	101000194	102000001,102000002,102000003,102000004,102000005		Polygon
10015671	10	Lower Colorado-Lavaca	Lee	12090301	120903010503	10000261	PEM1Ah	Wetland	Freshwater Emergent Wetland	Natural						Unknown	Unknown	Unknown	Unknown	Unknown	Unknown	Unknown	Unknown	Unknown	101000194	102000001,102000002,102000003,102000004,102000005		Polygon
10015676	10	Lower Colorado-Lavaca	Lee	12090301	120903010503	10000261	PEM1Ch	Wetland	Freshwater Emergent Wetland	Natural						Unknown	Unknown	Unknown	Unknown	Unknown	Unknown	Unknown	Unknown	Unknown	101000194	102000001,102000002,102000003,102000004,102000005		Polygon
10015678	10	Lower Colorado-Lavaca	Lee	12090301	120903010503	10000261	PEM1Ch	Wetland	Freshwater Emergent Wetland	Natural						Unknown	Unknown	Unknown	Unknown	Unknown	Unknown	Unknown	Unknown	Unknown	101000194	102000001,102000002,102000003,102000004,102000005		Polygon
10015679	10	Lower Colorado-Lavaca	Lee	12090301	120903010505	10000262	PEM1Ch	Wetland	Freshwater Emergent Wetland	Natural						Unknown	Unknown	Unknown	Unknown	Unknown	Unknown	Unknown	Unknown	Unknown	101000194	102000001,102000002,102000003,102000004,102000005		Polygon
10015682	10	Lower Colorado-Lavaca	Lee	12090301	120903010505	10000262	PFO1A	Wetland	Freshwater Forested/Shrub Wetland	Natural						Unknown	Unknown	Unknown	Unknown	Unknown	Unknown	Unknown	Unknown	Unknown	101000194	102000001,102000002,102000003,102000004,102000005		Polygon
10015685	10	Lower Colorado-Lavaca	Lee	12090301	120903010503	10000261	PSS1Ah	Wetland	Freshwater Forested/Shrub Wetland	Natural						Unknown	Unknown	Unknown	Unknown	Unknown	Unknown	Unknown	Unknown	Unknown	101000194	102000001,102000002,102000003,102000004,102000005		Polygon
10015686	10	Lower Colorado-Lavaca	Lee	12090301	120903010505	10000262	PSS1C	Wetland	Freshwater Forested/Shrub Wetland	Natural						Unknown	Unknown	Unknown	Unknown	Unknown	Unknown	Unknown	Unknown	Unknown	101000194	102000001,102000002,102000003,102000004,102000005		Polygon
10049227	10	Lower Colorado-Lavaca	Lee	12090301	120903010201	10000233	PEM1C	Wetland	Freshwater Emergent Wetland	Natural						Unknown	Unknown	Unknown	Unknown	Unknown	Unknown	Unknown	Unknown	Unknown	101000194	102000001,102000002,102000003,102000004,102000005		Polygon
10000288	10	Lower Colorado-Lavaca	Llano	12090201	120902010404	10000011	HORSESHOE BAY WEST DAM C	Dam	Dams	Constructed	1/1/1980		13.5		154.0	Unknown	Unknown	Unknown	Unknown	Unknown	Unknown	Unknown	JAFFE INTERESTS LP	Unknown	101000072,101000194	102000001,102000002,102000003,102000004,102000005		Point
10000297	10	Lower Colorado-Lavaca	Llano	12090201	120902010303	10000205	RATLIFF DAM	Dam	Dams	Constructed	1/1/1946		34.0		790.0	Unknown	Unknown	Unknown	Unknown	Unknown	Unknown	Unknown	LYNN RATLIFF	Unknown	101000072,101000194	102000001,102000002,102000003,102000004,102000005		Point
10000299	10	Lower Colorado-Lavaca	Llano	12090201	120902010309	10000133	FREIGHT DEVELOPMENT LAKE DAM	Dam	Dams	Constructed	1/1/1966		36.0		2,100.0	Unknown	Unknown	Unknown	Unknown	Unknown	Unknown	Unknown	FREIGHT DEVELOPMENT CO	Unknown	101000072,101000194	102000001,102000002,102000003,102000004,102000005		Point
10000302	10	Lower Colorado-Lavaca	Llano	12090201	120902010404	10000011	BARRY DAM	Dam	Dams	Constructed	1/1/1961		24.0		490.0	Unknown	Unknown	Unknown	Unknown	Unknown	Unknown	Unknown	WA BARRY	Unknown	101000072,101000194	102000001,102000002,102000003,102000004,102000005		Point
10000305	10	Lower Colorado-Lavaca	Llano	12090201	120902010402	10000082	KINGSLAND LAKE DAM	Dam	Dams	Constructed	1/1/1956		14.3		385.0	Unknown	Unknown	Unknown	Unknown	Unknown	Unknown	Unknown	LAKESIDE HEIGHTS INC	Unknown	101000072,101000194	102000001,102000002,102000003,102000004,102000005		Point
10000308	10	Lower Colorado-Lavaca	Llano	12090204	120902040705	10000470	SLATOR RANCH DAM 3	Dam	Dams	Constructed	1/1/1972		24.0		750.0	Unknown	Unknown	Unknown	Unknown	Unknown	Unknown	Unknown	CH SLATOR ET AL	Unknown	101000072,101000194	102000001,102000002,102000003,102000004,102000005		Point
10000309	10	Lower Colorado-Lavaca	Llano	12090204	120902040707	10000481	LLANO PARK DAM	Dam	Dams	Constructed	1/1/1958		7.0		875.0	Unknown	Unknown	Unknown	Unknown	Unknown	Unknown	Unknown	CITY OF LLANO	Unknown	101000070,101000072,101000194	102000001,102000002,102000003,102000004,102000005		Point
10000310	10	Lower Colorado-Lavaca	Llano	12090204	120902040708	10000482	LLANO CITY LAKE DAM	Dam	Dams	Constructed	1/1/1908		11.2		756.0	Unknown	Unknown	Unknown	Unknown	Unknown	Unknown	Unknown	CITY OF LLANO	Unknown	101000070,101000072,101000194	102000001,102000002,102000003,102000004,102000005		Point
10000312	10	Lower Colorado-Lavaca	Llano	12090204	120902040704	10000454	GARY COOPER DAM	Dam	Dams	Constructed	1/1/1997		21.0		513.0	Unknown	Unknown	Unknown	Unknown	Unknown	Unknown	Unknown	GARY COOPER	Unknown	101000072,101000194	102000001,102000002,102000003,102000004,102000005		Point
10000313	10	Lower Colorado-Lavaca	Llano	12090204	120902040707	10000481	MOSS DAM 2	Dam	Dams	Constructed	1/1/1960		16.0		500.0	Unknown	Unknown	Unknown	Unknown	Unknown	Unknown	Unknown	MAUD MOSS CO ANN ETTA HALL	Unknown	101000072,101000194	102000001,102000002,102000003,102000004,102000005		Point
10001458	10	Lower Colorado-Lavaca	Llano	12090201	120902010302	10000203	FM 965 AT CRABAPPLE CREEK	LWC	LWC	Constructed						Unknown	Unknown	Unknown	Unknown	Unknown	Unknown	Unknown	Unknown	Unknown	101000072,101000194	102000001,102000002,102000003,102000004,102000005		Point
10001459	10	Lower Colorado-Lavaca	Llano	12090201	120902010302	10000203	FM 965 AT KEENER BRANCH	LWC	LWC	Constructed						Unknown	Unknown	Unknown	Unknown	Unknown	Unknown	Unknown	Unknown	Unknown	101000072,101000194	102000001,102000002,102000003,102000004,102000005		Point
10001461	10	Lower Colorado-Lavaca	Llano	12090201	120902010307	10000125	CR 308 AT COMANCHE CREEK	LWC	LWC	Constructed						Unknown	Unknown	Unknown	Unknown	Unknown	Unknown	Unknown	Unknown	Unknown	101000072,101000194	102000001,102000002,102000003,102000004,102000005		Point
10001464	10	Lower Colorado-Lavaca	Llano	12090201	120902010308	10000126	CR 310A AT WHITE CREEK TRIB	LWC	LWC	Constructed						Unknown	Unknown	Unknown	Unknown	Unknown	Unknown	Unknown	Unknown	Unknown	101000072,101000194	102000001,102000002,102000003,102000004,102000005		Point
10001467	10	Lower Colorado-Lavaca	Llano	12090201	120902010308	10000126	CR 310A AT WHITE CREEK	LWC	LWC	Constructed						Unknown	Unknown	Unknown	Unknown	Unknown	Unknown	Unknown	Unknown	Unknown	101000072,101000194	102000001,102000002,102000003,102000004,102000005		Point
10001472	10	Lower Colorado-Lavaca	Llano	12090201	120902010308	10000126	1.9 MI S OF CR 310 AT WHITE CREEK	LWC	LWC	Constructed						Unknown	Unknown	Unknown	Unknown	Unknown	Unknown	Unknown	Unknown	Unknown	101000072,101000194	102000001,102000002,102000003,102000004,102000005		Point
10001473	10	Lower Colorado-Lavaca	Llano	12090201	120902010306	10000124	CR 308B AT COAL CREEK TRIB	LWC	LWC	Constructed						Unknown	Unknown	Unknown	Unknown	Unknown	Unknown	Unknown	Unknown	Unknown	101000072,101000194	102000001,102000002,102000003,102000004,102000005		Point
10001474	10	Lower Colorado-Lavaca	Llano	12090201	120902010406	10000217	223 FT S OF HI MESA AT SLICKROCK CREEK BRANCH	LWC	LWC	Constructed						Unknown	Unknown	Unknown	Unknown	Unknown	Unknown	Unknown	Unknown	Unknown	101000072,101000194	102000001,102000002,102000003,102000004,102000005		Point
10001475	10	Lower Colorado-Lavaca	Llano	12090201	120902010307	10000125	JUST E OF CR 308 AT COMANCHE CREEK	LWC	LWC	Constructed						Unknown	Unknown	Unknown	Unknown	Unknown	Unknown	Unknown	Unknown	Unknown	101000072,101000194	102000001,102000002,102000003,102000004,102000005		Point
10001477	10	Lower Colorado-Lavaca	Llano	12090204	120902040608	10000341	3.45 MI SW OF CR 111 AT HICKORY CREEK	LWC	LWC	Constructed						Unknown	Unknown	Unknown	Unknown	Unknown	Unknown	Unknown	Unknown	Unknown	101000072,101000194	102000001,102000002,102000003,102000004,102000005		Point
10001479	10	Lower Colorado-Lavaca	Llano	12090201	120902010307	10000125	CR 308 AT COMANCHE CREEK TRIB	LWC	LWC	Constructed						Unknown	Unknown	Unknown	Unknown	Unknown	Unknown	Unknown	Unknown	Unknown	101000072,101000194	102000001,102000002,102000003,102000004,102000005		Point
10001481	10	Lower Colorado-Lavaca	Llano	12090201	120902010405	10000162	.37 FT N OF FM 2147 AT PECAN BRANCH	LWC	LWC	Constructed						Unknown	Unknown	Unknown	Unknown	Unknown	Unknown	Unknown	Unknown	Unknown	101000072,101000194	102000001,102000002,102000003,102000004,102000005		Point
10001483	10	Lower Colorado-Lavaca	Llano	12090201	120902010305	10000282	2.1 MI S OF CR 310 AT SANDY CREEK	LWC	LWC	Constructed						Unknown	Unknown	Unknown	Unknown	Unknown	Unknown	Unknown	Unknown	Unknown	101000072,101000194	102000001,102000002,102000003,102000004,102000005		Point
10001484	10	Lower Colorado-Lavaca	Llano	12090204	120902040608	10000341	CR 111 AT LEFT HAND CREEK TRIB	LWC	LWC	Constructed						Unknown	Unknown	Unknown	Unknown	Unknown	Unknown	Unknown	Unknown	Unknown	101000072,101000194	102000001,102000002,102000003,102000004,102000005		Point
10001485	10	Lower Colorado-Lavaca	Llano	12090201	120902010406	10000217	0.51 MI EAST OF FM RD 2147 AT SLICKROCK CREEK	LWC	LWC	Constructed						Unknown	Unknown	Unknown	Unknown	Unknown	Unknown	Unknown	Unknown	Unknown	101000072,101000194	102000001,102000002,102000003,102000004,102000005		Point
10001486	10	Lower Colorado-Lavaca	Llano	12090204	120902040608	10000341	CR 111 AT LEFT HAND CREEK TRIB	LWC	LWC	Constructed						Unknown	Unknown	Unknown	Unknown	Unknown	Unknown	Unknown	Unknown	Unknown	101000072,101000194	102000001,102000002,102000003,102000004,102000005		Point
10001487	10	Lower Colorado-Lavaca	Llano	12090201	120902010406	10000217	268 FT N OF WESTERN BIT AT SLICKROCK CREEK	LWC	LWC	Constructed						Unknown	Unknown	Unknown	Unknown	Unknown	Unknown	Unknown	Unknown	Unknown	101000072,101000194	102000001,102000002,102000003,102000004,102000005		Point
10001488	10	Lower Colorado-Lavaca	Llano	12090201	120902010307	10000125	CR 308 AT SANDY CREEK	LWC	LWC	Constructed						Unknown	Unknown	Unknown	Unknown	Unknown	Unknown	Unknown	Unknown	Unknown	101000072,101000194	102000001,102000002,102000003,102000004,102000005		Point

TABLE 1: EXISTING FLOOD INFRASTRUCTURE

Existing Infrastructure ID	RFPG Number	RFPG Name	Counties	HUC8s	HUC12s	Watersheds	Feature Name	Infrastructure Type	Description	Natural or Constructed or Combination	Construction Date	Infrastructure Dimensions					Level of Service (2-year, 10-year, 25-year, 50-year, 100-year, 500-year, Unknown)	Condition (Functional, Non-functional, Unknown)	Condition Description	Deficiency (Deficient, Non-deficient, Unknown)	Deficiency Description	Population Protected by Infrastructure	Owning Entity	Operating Entity	Associated FMEs	Associated FMSs	Associated FMPs	Feature Type	
												Diameter (ft)	Height (ft)	Width (ft)	Length (ft)	Area (acre)													
10001492	10	Lower Colorado-Lavaca	Ilano	12090201	120902010406	10000217	0.17 MI SOUTH OF FM RD 2147 AT SLICKROCK CREEK	LWC	LWC	Constructed						Unknown	Unknown	Unknown	Unknown	Unknown	Unknown	Unknown	Unknown	Unknown	101000072, 101000194	102000001,102000002,102000003,102000004,102000005		Point	
10001493	10	Lower Colorado-Lavaca	Ilano	12090201	120902010307	10000125	1.4 MI E OF CR 308 AT SANDY CREEK	LWC	LWC	Constructed						Unknown	Unknown	Unknown	Unknown	Unknown	Unknown	Unknown	Unknown	Unknown	Unknown	101000072, 101000194	102000001,102000002,102000003,102000004,102000005		Point
10001495	10	Lower Colorado-Lavaca	Ilano	12090201	120902010406	10000217	523 FT N OF FM 2147 AT LAKE LBJ	LWC	LWC	Constructed						Unknown	Unknown	Unknown	Unknown	Unknown	Unknown	Unknown	Unknown	Unknown	Unknown	101000072, 101000194	102000001,102000002,102000003,102000004,102000005		Point
10001496	10	Lower Colorado-Lavaca	Ilano	12090201	120902010406	10000217	527 FT N OF FM 2147 AT LAKE LBJ	LWC	LWC	Constructed						Unknown	Unknown	Unknown	Unknown	Unknown	Unknown	Unknown	Unknown	Unknown	Unknown	101000072, 101000194	102000001,102000002,102000003,102000004,102000005		Point
10001497	10	Lower Colorado-Lavaca	Ilano	12090201	120902010406	10000217	765 FT S OF FIRE DANCE AT SLICKROCK CREEK	LWC	LWC	Constructed						Unknown	Unknown	Unknown	Unknown	Unknown	Unknown	Unknown	Unknown	Unknown	Unknown	101000072, 101000194	102000001,102000002,102000003,102000004,102000005		Point
10001498	10	Lower Colorado-Lavaca	Ilano	12090201	120902010406	10000217	1285 FT N OF FM 2147 AT LAKE LBJ	LWC	LWC	Constructed						Unknown	Unknown	Unknown	Unknown	Unknown	Unknown	Unknown	Unknown	Unknown	Unknown	101000072, 101000194	102000001,102000002,102000003,102000004,102000005		Point
10001499	10	Lower Colorado-Lavaca	Ilano	12090201	120902010308	10000126	CR 310 (CLICK RD) AT WHITE CREEK	LWC	LWC	Constructed						Unknown	Unknown	Unknown	Unknown	Unknown	Unknown	Unknown	Unknown	Unknown	Unknown	101000072, 101000194	102000001,102000002,102000003,102000004,102000005		Point
10001500	10	Lower Colorado-Lavaca	Ilano	12090201	120902010406	10000217	1350 FT N OF FM 2147 AT LAKE LBJ	LWC	LWC	Constructed						Unknown	Unknown	Unknown	Unknown	Unknown	Unknown	Unknown	Unknown	Unknown	Unknown	101000072, 101000194	102000001,102000002,102000003,102000004,102000005		Point
10001501	10	Lower Colorado-Lavaca	Ilano	12090201	120902010305	10000282	CR 315 AT SANDY CREEK TRIB	LWC	LWC	Constructed						Unknown	Unknown	Unknown	Unknown	Unknown	Unknown	Unknown	Unknown	Unknown	Unknown	101000072, 101000194	102000001,102000002,102000003,102000004,102000005		Point
10001502	10	Lower Colorado-Lavaca	Ilano	12090201	120902010305	10000282	CR 315 AT JOHNSON CREEK	LWC	LWC	Constructed						Unknown	Unknown	Unknown	Unknown	Unknown	Unknown	Unknown	Unknown	Unknown	Unknown	101000072, 101000194	102000001,102000002,102000003,102000004,102000005		Point
10001503	10	Lower Colorado-Lavaca	Ilano	12090201	120902010305	10000282	CR 315 AT SANDY CREEK TRIB	LWC	LWC	Constructed						Unknown	Unknown	Unknown	Unknown	Unknown	Unknown	Unknown	Unknown	Unknown	Unknown	101000072, 101000194	102000001,102000002,102000003,102000004,102000005		Point
10001504	10	Lower Colorado-Lavaca	Ilano	12090201	120902010305	10000282	CR 315 AT SANDY CREEK	LWC	LWC	Constructed						Unknown	Unknown	Unknown	Unknown	Unknown	Unknown	Unknown	Unknown	Unknown	Unknown	101000072, 101000194	102000001,102000002,102000003,102000004,102000005		Point
10001505	10	Lower Colorado-Lavaca	Ilano	12090201	120902010307	10000125	0.3 MI E OF CR 308 AT SANDY CREEK TRIB	LWC	LWC	Constructed						Unknown	Unknown	Unknown	Unknown	Unknown	Unknown	Unknown	Unknown	Unknown	Unknown	101000072, 101000194	102000001,102000002,102000003,102000004,102000005		Point
10001506	10	Lower Colorado-Lavaca	Ilano	12090201	120902010405	10000162	900 FT SW OF FAULTLINE DR AT LAKE LBJ	LWC	LWC	Constructed						Unknown	Unknown	Unknown	Unknown	Unknown	Unknown	Unknown	Unknown	Unknown	Unknown	101000072, 101000194	102000001,102000002,102000003,102000004,102000005		Point
10001507	10	Lower Colorado-Lavaca	Ilano	12090201	120902010305	10000282	CR 315 AT SANDY CREEK	LWC	LWC	Constructed						Unknown	Unknown	Unknown	Unknown	Unknown	Unknown	Unknown	Unknown	Unknown	Unknown	101000072, 101000194	102000001,102000002,102000003,102000004,102000005		Point
10001508	10	Lower Colorado-Lavaca	Ilano	12090201	120902010305	10000282	CR 315 AT SANDY CREEK TRIB	LWC	LWC	Constructed						Unknown	Unknown	Unknown	Unknown	Unknown	Unknown	Unknown	Unknown	Unknown	Unknown	101000072, 101000194	102000001,102000002,102000003,102000004,102000005		Point
10001510	10	Lower Colorado-Lavaca	Ilano	12090201	120902010404	10000011	964 FT E OF APACHE TEARS AT LAKE LBJ	LWC	LWC	Constructed						Unknown	Unknown	Unknown	Unknown	Unknown	Unknown	Unknown	Unknown	Unknown	Unknown	101000072, 101000194	102000001,102000002,102000003,102000004,102000005		Point
10001511	10	Lower Colorado-Lavaca	Ilano	12090201	120902010404	10000011	RM 2831 AT COLORADO RIVER TRIB	LWC	LWC	Constructed						Unknown	Unknown	Unknown	Unknown	Unknown	Unknown	Unknown	Unknown	Unknown	Unknown	101000072, 101000194	102000001,102000002,102000003,102000004,102000005		Point
10001512	10	Lower Colorado-Lavaca	Ilano	12090201	120902010404	10000011	240 FT W OF DOUGLAS DR AT LAKE LBJ	LWC	LWC	Constructed						Unknown	Unknown	Unknown	Unknown	Unknown	Unknown	Unknown	Unknown	Unknown	Unknown	101000072, 101000194	102000001,102000002,102000003,102000004,102000005		Point
10001514	10	Lower Colorado-Lavaca	Ilano	12090201	120902010310	10000131	GRANITE SHOALS DR AT WALNUT CREEK	LWC	LWC	Constructed						Unknown	Unknown	Unknown	Unknown	Unknown	Unknown	Unknown	Unknown	Unknown	Unknown	101000072, 101000194	102000001,102000002,102000003,102000004,102000005		Point
10001515	10	Lower Colorado-Lavaca	Ilano	12090201	120902010305	10000282	CR 315 AT SANDY CREEK TRIB	LWC	LWC	Constructed						Unknown	Unknown	Unknown	Unknown	Unknown	Unknown	Unknown	Unknown	Unknown	Unknown	101000072, 101000194	102000001,102000002,102000003,102000004,102000005		Point
10001516	10	Lower Colorado-Lavaca	Ilano	12090201	120902010404	10000011	LAGOON LP AT COLORADO RIVER TRIB	LWC	LWC	Constructed						Unknown	Unknown	Unknown	Unknown	Unknown	Unknown	Unknown	Unknown	Unknown	Unknown	101000072, 101000194	102000001,102000002,102000003,102000004,102000005		Point
10001517	10	Lower Colorado-Lavaca	Ilano	12090201	120902010307	10000125	CR 308B AT SPRING BRANCH	LWC	LWC	Constructed						Unknown	Unknown	Unknown	Unknown	Unknown	Unknown	Unknown	Unknown	Unknown	Unknown	101000072, 101000194	102000001,102000002,102000003,102000004,102000005		Point
10001519	10	Lower Colorado-Lavaca	Ilano	12090201	120902010304	10000283	LOST HOLLOW RD AT LOST HOLLOW CREEK TRIB	LWC	LWC	Constructed						Unknown	Unknown	Unknown	Unknown	Unknown	Unknown	Unknown	Unknown	Unknown	Unknown	101000072, 101000194	102000001,102000002,102000003,102000004,102000005		Point
10001520	10	Lower Colorado-Lavaca	Ilano	12090201	120902010305	10000282	CR 315 AT SANDY CREEK TRIB	LWC	LWC	Constructed						Unknown	Unknown	Unknown	Unknown	Unknown	Unknown	Unknown	Unknown	Unknown	Unknown	101000072, 101000194	102000001,102000002,102000003,102000004,102000005		Point
10001524	10	Lower Colorado-Lavaca	Ilano	12090201	120902010303	10000205	CR 113A AT SILVERMINE CREEK TRIB	LWC	LWC	Constructed						Unknown	Unknown	Unknown	Unknown	Unknown	Unknown	Unknown	Unknown	Unknown	Unknown	101000072, 101000194	102000001,102000002,102000003,102000004,102000005		Point
10001525	10	Lower Colorado-Lavaca	Ilano	12090201	120902010404	10000011	894 FT N OF BLUE BONNET AT LAKE LBJ	LWC	LWC	Constructed						Unknown	Unknown	Unknown	Unknown	Unknown	Unknown	Unknown	Unknown	Unknown	Unknown	101000072, 101000194	102000001,102000002,102000003,102000004,102000005		Point
10001531	10	Lower Colorado-Lavaca	Ilano	12090201	120902010303	10000205	CR 113A AT SILVERMINE CREEK TRIB	LWC	LWC	Constructed						Unknown	Unknown	Unknown	Unknown	Unknown	Unknown	Unknown	Unknown	Unknown	Unknown	101000072, 101000194	102000001,102000002,102000003,102000004,102000005		Point
10001535	10	Lower Colorado-Lavaca	Ilano	12090201	120902010307	10000125	CR 315 AT BARNETT BRANCH	LWC	LWC	Constructed						Unknown	Unknown	Unknown	Unknown	Unknown	Unknown	Unknown	Unknown	Unknown	Unknown	101000072, 101000194	102000001,102000002,102000003,102000004,102000005		Point
10001539	10	Lower Colorado-Lavaca	Ilano	12090201	120902010303	10000205	CR 113A AT SILVERMINE CREEK TRIB	LWC	LWC	Constructed						Unknown	Unknown	Unknown	Unknown	Unknown	Unknown	Unknown	Unknown	Unknown	Unknown	101000072, 101000194	102000001,102000002,102000003,102000004,102000005		Point
10001543	10	Lower Colorado-Lavaca	Ilano	12090204	120902040608	10000341	CR 110 (LOYAL VALLEY RD) AT HICKORY CREEK	LWC	LWC	Constructed						Unknown	Unknown	Unknown	Unknown	Unknown	Unknown	Unknown	Unknown	Unknown	Unknown	101000072, 101000194	102000001,102000002,102000003,102000004,102000005		Point
10001558	10	Lower Colorado-Lavaca	Ilano	12090201	120902010307	10000125	UNNAMED ST AT SILVER CREEK	LWC	LWC	Constructed						Unknown	Unknown	Unknown	Unknown	Unknown	Unknown	Unknown	Unknown	Unknown	Unknown	101000072, 101000194	102000001,102000002,102000003,102000004,102000005		Point
10001559	10	Lower Colorado-Lavaca	Ilano	12090204	120902040607	10000326	CR 110 AT MARSCHALL CREEK	LWC	LWC	Constructed						Unknown	Unknown	Unknown	Unknown	Unknown	Unknown	Unknown	Unknown	Unknown	Unknown	101000072, 101000194	102000001,102000002,102000003,102000004,102000005		Point
10001567	10	Lower Colorado-Lavaca	Ilano	12090201	120902010303	10000205	CR 113A AT COTTONWOOD CREEK TRIB	LWC	LWC	Constructed						Unknown	Unknown	Unknown	Unknown	Unknown	Unknown	Unknown	Unknown	Unknown	Unknown	101000072, 101000194	102000001,102000002,102000003,102000004,102000005		Point

Existing Infrastructure ID	RFGP Number	RFGP Name	Counties	HUC8s	HUC12s	Watersheds	Feature Name	Infrastructure Type	Description	Natural or Constructed or Combination	Construction Date	Infrastructure Dimensions					Level of Service (2 year, 10-year, 25-year, 50-year, 100-year, 500-year, Unknown)	Condition (Functional, Non-functional, Unknown)	Condition Description	Deficiency (Deficient, Non-deficient, Unknown)	Deficiency Description	Population Protected by Infrastructure	Owning Entity	Operating Entity	Associated FMEs	Associated FMSs	Associated FMPs	Feature Type
												Diameter (ft)	Height (ft)	Width (ft)	Length (ft)	Area (acre)												
10001627	10	Lower Colorado-Lavaca	Llano	12090204	120902040805	10000340	CR 308 AT BEDFORD CREEK TRIB	LWC	LWC	Constructed						Unknown	Unknown	Unknown	Unknown	Unknown		Unknown	Unknown	101000072,101000194	102000001,102000002,102000003,102000004,102000005		Point	
10001629	10	Lower Colorado-Lavaca	Llano	12090204	120902040805	10000340	LARAMIE TRL AT LLANO RIVER TRIB	LWC	LWC	Constructed						Unknown	Unknown	Unknown	Unknown	Unknown		Unknown	Unknown	101000072,101000194	102000001,102000002,102000003,102000004,102000005		Point	
10001630	10	Lower Colorado-Lavaca	Llano	12090204	120902040805	10000340	RIVER OAKS DR AT LLANO RIVER TRIB	LWC	LWC	Constructed						Unknown	Unknown	Unknown	Unknown	Unknown		Unknown	Unknown	101000072,101000194	102000001,102000002,102000003,102000004,102000005		Point	
10001634	10	Lower Colorado-Lavaca	Llano	12090204	120902040805	10000340	WOOD FOREST RD AT LLANO RIVER TRIB	LWC	LWC	Constructed						Unknown	Unknown	Unknown	Unknown	Unknown		Unknown	Unknown	101000072,101000194	102000001,102000002,102000003,102000004,102000005		Point	
10001635	10	Lower Colorado-Lavaca	Llano	12090204	120902040610	10000350	CR 113 AT BENNETT CREEK TRIB	LWC	LWC	Constructed						Unknown	Unknown	Unknown	Unknown	Unknown		Unknown	Unknown	101000072,101000194	102000001,102000002,102000003,102000004,102000005		Point	
10001637	10	Lower Colorado-Lavaca	Llano	12090204	120902040610	10000350	FM 2323 AT BENNETT CREEK	LWC	LWC	Constructed						Unknown	Unknown	Unknown	Unknown	Unknown		Unknown	Unknown	101000072,101000194	102000001,102000002,102000003,102000004,102000005		Point	
10001638	10	Lower Colorado-Lavaca	Llano	12090201	120902010402	10000082	RIDGEVIEW DR AT COLORADO RIVER TRIB	LWC	LWC	Constructed						Unknown	Unknown	Unknown	Unknown	Unknown		Unknown	Unknown	101000072,101000194	102000001,102000002,102000003,102000004,102000005		Point	
10001639	10	Lower Colorado-Lavaca	Llano	12090201	120902010402	10000082	WOOD FOREST RD AT COLORADO RIVER TRIB	LWC	LWC	Constructed						Unknown	Unknown	Unknown	Unknown	Unknown		Unknown	Unknown	101000072,101000194	102000001,102000002,102000003,102000004,102000005		Point	
10001641	10	Lower Colorado-Lavaca	Llano	12090204	120902040609	10000342	CR 106 AT HICKORY CREEK	LWC	LWC	Constructed						Unknown	Unknown	Unknown	Unknown	Unknown		Unknown	Unknown	101000072,101000194	102000001,102000002,102000003,102000004,102000005		Point	
10001642	10	Lower Colorado-Lavaca	Llano	12090201	120902010402	10000082	RIDGEVIEW DR AT COLORADO RIVER TRIB	LWC	LWC	Constructed						Unknown	Unknown	Unknown	Unknown	Unknown		Unknown	Unknown	101000072,101000194	102000001,102000002,102000003,102000004,102000005		Point	
10001643	10	Lower Colorado-Lavaca	Llano	12090204	120902040701	10000351	FM 2323 AT SIXMILE CREEK	LWC	LWC	Constructed						Unknown	Unknown	Unknown	Unknown	Unknown		Unknown	Unknown	101000072,101000194	102000001,102000002,102000003,102000004,102000005		Point	
10001644	10	Lower Colorado-Lavaca	Llano	12090204	120902040609	10000342	CR 106 AT HICKORY CREEK TRIB	LWC	LWC	Constructed						Unknown	Unknown	Unknown	Unknown	Unknown		Unknown	Unknown	101000072,101000194	102000001,102000002,102000003,102000004,102000005		Point	
10001645	10	Lower Colorado-Lavaca	Llano	12090204	120902040802	10000043	CR 312 AT BYRNES CREEK TRIB	LWC	LWC	Constructed						Unknown	Unknown	Unknown	Unknown	Unknown		Unknown	Unknown	101000072,101000194	102000001,102000002,102000003,102000004,102000005		Point	
10001646	10	Lower Colorado-Lavaca	Llano	12090201	120902010402	10000082	WOOD FOREST RD AT COLORADO RIVER TRIB	LWC	LWC	Constructed						Unknown	Unknown	Unknown	Unknown	Unknown		Unknown	Unknown	101000072,101000194	102000001,102000002,102000003,102000004,102000005		Point	
10001649	10	Lower Colorado-Lavaca	Llano	12090201	120902010402	10000082	RR 1431 AT COLORADO RIVER TRIB	LWC	LWC	Constructed						Unknown	Unknown	Unknown	Unknown	Unknown		Unknown	Unknown	101000072,101000194	102000001,102000002,102000003,102000004,102000005		Point	
10001650	10	Lower Colorado-Lavaca	Llano	12090204	120902040804	10000518	INDIAN TRL AT LLANO RIVER TRIB	LWC	LWC	Constructed						Unknown	Unknown	Unknown	Unknown	Unknown		Unknown	Unknown	101000072,101000194	102000001,102000002,102000003,102000004,102000005		Point	
10001653	10	Lower Colorado-Lavaca	Llano	12090204	120902040802	10000043	CR 312 AT HONEY CREEK	LWC	LWC	Constructed						Unknown	Unknown	Unknown	Unknown	Unknown		Unknown	Unknown	101000072,101000194	102000001,102000002,102000003,102000004,102000005		Point	
10001654	10	Lower Colorado-Lavaca	Llano	12090204	120902040804	10000518	RIVER OAKS DR AT LLANO RIVER TRIB	LWC	LWC	Constructed						Unknown	Unknown	Unknown	Unknown	Unknown		Unknown	Unknown	101000072,101000194	102000001,102000002,102000003,102000004,102000005		Point	
10001657	10	Lower Colorado-Lavaca	Llano	12090204	120902040701	10000351	FM 2323 AT SIXMILE CREEK TRIB	LWC	LWC	Constructed						Unknown	Unknown	Unknown	Unknown	Unknown		Unknown	Unknown	101000072,101000194	102000001,102000002,102000003,102000004,102000005		Point	
10001658	10	Lower Colorado-Lavaca	Llano	12090204	120902040804	10000518	FM 3404 AT LLANO RIVER TRIB	LWC	LWC	Constructed						Unknown	Unknown	Unknown	Unknown	Unknown		Unknown	Unknown	101000072,101000194	102000001,102000002,102000003,102000004,102000005		Point	
10001659	10	Lower Colorado-Lavaca	Llano	12090204	120902040606	10000325	CR 105 AT LLANO RIVER TRIB	LWC	LWC	Constructed						Unknown	Unknown	Unknown	Unknown	Unknown		Unknown	Unknown	101000072,101000194	102000001,102000002,102000003,102000004,102000005		Point	
10001660	10	Lower Colorado-Lavaca	Llano	12090204	120902040804	10000518	1.50 MI W OF RM 1431 AT LLANO RIVER	LWC	LWC	Constructed						Unknown	Unknown	Unknown	Unknown	Unknown		Unknown	Unknown	101000072,101000194	102000001,102000002,102000003,102000004,102000005		Point	
10001662	10	Lower Colorado-Lavaca	Llano	12090204	120902040804	10000518	1.40 MI W OF RM 1431 AT LLANO RIVER	LWC	LWC	Constructed						Unknown	Unknown	Unknown	Unknown	Unknown		Unknown	Unknown	101000072,101000194	102000001,102000002,102000003,102000004,102000005		Point	
10001664	10	Lower Colorado-Lavaca	Llano	12090204	120902040803	10000503	FM 3404 AT ROCKY CREEK	LWC	LWC	Constructed						Unknown	Unknown	Unknown	Unknown	Unknown		Unknown	Unknown	101000072,101000194	102000001,102000002,102000003,102000004,102000005		Point	
10001666	10	Lower Colorado-Lavaca	Llano	12090204	120902040802	10000043	CR 305 AT BYRNES CREEK TRIB	LWC	LWC	Constructed						Unknown	Unknown	Unknown	Unknown	Unknown		Unknown	Unknown	101000072,101000194	102000001,102000002,102000003,102000004,102000005		Point	
10001667	10	Lower Colorado-Lavaca	Llano	12090204	120902040802	10000043	CR 312 AT BYRNES CREEK TRIB	LWC	LWC	Constructed						Unknown	Unknown	Unknown	Unknown	Unknown		Unknown	Unknown	101000072,101000194	102000001,102000002,102000003,102000004,102000005		Point	
10001669	10	Lower Colorado-Lavaca	Llano	12090204	120902040606	10000325	3.15 MI W OF CR 103 AT LANG CREEK	LWC	LWC	Constructed						Unknown	Unknown	Unknown	Unknown	Unknown		Unknown	Unknown	101000072,101000194	102000001,102000002,102000003,102000004,102000005		Point	
10001672	10	Lower Colorado-Lavaca	Llano	12090204	120902040606	10000325	2.52 MI S OF SH 29 AT LLANO RIVER	LWC	LWC	Constructed						Unknown	Unknown	Unknown	Unknown	Unknown		Unknown	Unknown	101000072,101000194	102000001,102000002,102000003,102000004,102000005		Point	
10001673	10	Lower Colorado-Lavaca	Llano	12090204	120902040606	10000325	2.50 MI S OF SH 29 AT LLANO RIVER	LWC	LWC	Constructed						Unknown	Unknown	Unknown	Unknown	Unknown		Unknown	Unknown	101000072,101000194	102000001,102000002,102000003,102000004,102000005		Point	
10001674	10	Lower Colorado-Lavaca	Llano	12090204	120902040606	10000325	2.48 MI S OF SH 29 AT LLANO RIVER	LWC	LWC	Constructed						Unknown	Unknown	Unknown	Unknown	Unknown		Unknown	Unknown	101000072,101000194	102000001,102000002,102000003,102000004,102000005		Point	
10001675	10	Lower Colorado-Lavaca	Llano	12090204	120902040606	10000325	2.47 MI S OF SH 29 AT LLANO RIVER	LWC	LWC	Constructed						Unknown	Unknown	Unknown	Unknown	Unknown		Unknown	Unknown	101000072,101000194	102000001,102000002,102000003,102000004,102000005		Point	
10001676	10	Lower Colorado-Lavaca	Llano	12090204	120902040606	10000325	2.44 MI S OF SH 29 AT LLANO RIVER	LWC	LWC	Constructed						Unknown	Unknown	Unknown	Unknown	Unknown		Unknown	Unknown	101000072,101000194	102000001,102000002,102000003,102000004,102000005		Point	

TABLE 1: EXISTING FLOOD INFRASTRUCTURE

Existing Infrastructure ID	RFPG Number	RFPG Name	Counties	HUC8s	HUC12s	Watersheds	Feature Name	Infrastructure Type	Description	Natural or Constructed or Combination	Construction Date	Infrastructure Dimensions					Level of Service (2-year, 10-year, 25-year, 50-year, 100-year, 500-year, Unknown)	Condition (Functional, Non-functional, Unknown)	Condition Description	Deficiency (Deficient, Non-deficient, Unknown)	Deficiency Description	Population Protected by Infrastructure	Owning Entity	Operating Entity	Associated FMEs	Associated FMSs	Associated FMPs	Feature Type
												Diameter (ft)	Height (ft)	Width (ft)	Length (ft)	Area (acre)												
10001677	10	Lower Colorado-Lavaca	Ilano	12090204	120902040606	10000325	0.43 MI W OF CR 103 AT VASTERLING CREEK	LWC	LWC																101000072, 101000194	102000001,102000002,102000003,102000004,102000005		Point
10001678	10	Lower Colorado-Lavaca	Ilano	12090204	120902040804	10000518	CR 321 AT TANTROUGH CREEK	LWC	LWC																101000072, 101000194	102000001,102000002,102000003,102000004,102000005		Point
10001679	10	Lower Colorado-Lavaca	Ilano	12090204	120902040708	10000482	CR 119 AT OATMAN CREEK	LWC	LWC																101000072, 101000194	102000001,102000002,102000003,102000004,102000005		Point
10001680	10	Lower Colorado-Lavaca	Ilano	12090201	120902010402	10000082	CR 302 AT COLORADO RIVER TRIB	LWC	LWC																101000072, 101000194	102000001,102000002,102000003,102000004,102000005		Point
10001681	10	Lower Colorado-Lavaca	Ilano	12090204	120902040803	10000503	CR 306 AT WATERS CREEK	LWC	LWC																101000072, 101000194	102000001,102000002,102000003,102000004,102000005		Point
10001682	10	Lower Colorado-Lavaca	Ilano	12090201	120902010402	10000082	CR 302 AT COLORADO RIVER TRIB	LWC	LWC																101000072, 101000194	102000001,102000002,102000003,102000004,102000005		Point
10001683	10	Lower Colorado-Lavaca	Ilano	12090204	120902040605	10000317	CR 104 AT ELM CREEK	LWC	LWC																101000072, 101000194	102000001,102000002,102000003,102000004,102000005		Point
10001685	10	Lower Colorado-Lavaca	Ilano	12090204	120902040606	10000325	0.60 MI N OF FM 152 AT LLANO RIVER	LWC	LWC																101000072, 101000194	102000001,102000002,102000003,102000004,102000005		Point
10001686	10	Lower Colorado-Lavaca	Ilano	12090204	120902040802	10000043	CR 305 AT BYRNES CREEK TRIB	LWC	LWC																101000072, 101000194	102000001,102000002,102000003,102000004,102000005		Point
10001687	10	Lower Colorado-Lavaca	Ilano	12090201	120902010402	10000082	CR 302 AT COLORADO RIVER TRIB	LWC	LWC																101000072, 101000194	102000001,102000002,102000003,102000004,102000005		Point
10001690	10	Lower Colorado-Lavaca	Ilano	12090204	120902040803	10000503	CR 306 AT WATERS CREEK	LWC	LWC																101000072, 101000194	102000001,102000002,102000003,102000004,102000005		Point
10001691	10	Lower Colorado-Lavaca	Ilano	12090204	120902040606	10000325	CR 104 AT LLANO RIVER TRIB	LWC	LWC																101000072, 101000194	102000001,102000002,102000003,102000004,102000005		Point
10001693	10	Lower Colorado-Lavaca	Ilano	12090201	120902010402	10000082	CR 302 AT COLORADO RIVER TRIB	LWC	LWC																101000072, 101000194	102000001,102000002,102000003,102000004,102000005		Point
10001694	10	Lower Colorado-Lavaca	Ilano	12090204	120902040708	10000482	RR 2323 AT FLAG CREEK	LWC	LWC																101000072, 101000194	102000001,102000002,102000003,102000004,102000005		Point
10001695	10	Lower Colorado-Lavaca	Ilano	12090204	120902040708	10000482	CR 312 AT OATMAN CREEK	LWC	LWC																101000072, 101000194	102000001,102000002,102000003,102000004,102000005		Point
10001696	10	Lower Colorado-Lavaca	Ilano	12090204	120902040606	10000325	CR 104 AT RHODES CREEK	LWC	LWC																101000072, 101000194	102000001,102000002,102000003,102000004,102000005		Point
10001697	10	Lower Colorado-Lavaca	Ilano	12090204	120902040701	10000351	1.3 MI E OF CR 108 AT ROCKY CREEK	LWC	LWC																101000072, 101000194	102000001,102000002,102000003,102000004,102000005		Point
10001698	10	Lower Colorado-Lavaca	Ilano	12090201	120902010402	10000082	LONG MOUNTAIN DR AT COLORADO RIVER TRIB	LWC	LWC																101000072, 101000194	102000001,102000002,102000003,102000004,102000005		Point
10001700	10	Lower Colorado-Lavaca	Ilano	12090201	120902010402	10000082	CR 301 (LONG MOUNTAIN DR) AT COLORADO RIVER TRIB	LWC	LWC																101000072, 101000194	102000001,102000002,102000003,102000004,102000005		Point
10001701	10	Lower Colorado-Lavaca	Ilano	12090204	120902040606	10000325	CR 103A AT LLANO RIVER TRIB	LWC	LWC																101000072, 101000194	102000001,102000002,102000003,102000004,102000005		Point
10001703	10	Lower Colorado-Lavaca	Ilano	12090204	120902040701	10000351	CR 102 AT LLANO RIVER TRIB	LWC	LWC																101000072, 101000194	102000001,102000002,102000003,102000004,102000005		Point
10001705	10	Lower Colorado-Lavaca	Ilano	12090204	120902040802	10000043	CR 304 AT LLANO RIVER TRIB	LWC	LWC																101000072, 101000194	102000001,102000002,102000003,102000004,102000005		Point
10001706	10	Lower Colorado-Lavaca	Ilano	12090204	120902040802	10000043	CR 304 AT BYRNES CREEK	LWC	LWC																101000072, 101000194	102000001,102000002,102000003,102000004,102000005		Point
10001709	10	Lower Colorado-Lavaca	Ilano	12090204	120902040705	10000470	1.5 MI W OF CR 117 AT MARCHISON CREEK	LWC	LWC																101000072, 101000194	102000001,102000002,102000003,102000004,102000005		Point
10001710	10	Lower Colorado-Lavaca	Ilano	12090204	120902040605	10000317	CR 405 AT WEIDE CREEK	LWC	LWC																101000072, 101000194	102000001,102000002,102000003,102000004,102000005		Point
10001714	10	Lower Colorado-Lavaca	Ilano	12090204	120902040708	10000482	CR 303 AT OATMAN CREEK	LWC	LWC																101000072, 101000194	102000001,102000002,102000003,102000004,102000005		Point
10001721	10	Lower Colorado-Lavaca	Ilano	12090204	120902040804	10000518	CR 203 (OLD SPANISH TRL) AT SANDY CREEK TRIB	LWC	LWC																101000072, 101000194	102000001,102000002,102000003,102000004,102000005		Point
10001722	10	Lower Colorado-Lavaca	Ilano	12090201	120902010401	10000075	CR 301 (LONG MOUNTAIN DR) AT COLORADO RIVER TRIB	LWC	LWC																101000072, 101000194	102000001,102000002,102000003,102000004,102000005		Point
10001723	10	Lower Colorado-Lavaca	Ilano	12090204	120902040704	10000454	CR 102 AT SAN FERNANDO CREEK TRIB	LWC	LWC																101000072, 101000194	102000001,102000002,102000003,102000004,102000005		Point
10001725	10	Lower Colorado-Lavaca	Ilano	12090201	120902010206	10000196	CR 261 (LAKESHORE DR) AT LAKE BUCHANAN TRIB	LWC	LWC																101000072, 101000194	102000001,102000002,102000003,102000004,102000005		Point
10001727	10	Lower Colorado-Lavaca	Ilano	12090204	120902040708	10000482	BETWEEN LAUDERDALE AND MALLONE AT FLAG CREEK	LWC	LWC																101000070, 101000072, 101000194	102000001,102000002,102000003,102000004,102000005		Point

TABLE 1: EXISTING FLOOD INFRASTRUCTURE

Existing Infrastructure ID	RFPG Number	RFPG Name	Counties	HUC8s	HUC12s	Watersheds	Feature Name	Infrastructure Type	Description	Natural or Constructed or Combination	Construction Date	Infrastructure Dimensions					Level of Service (2-year, 10-year, 25-year, 50-year, 100-year, 500-year, Unknown)	Condition (Functional, Non-functional, Unknown)	Condition Description	Deficiency (Deficient, Non-deficient, Unknown)	Deficiency Description	Population Protected by Infrastructure	Owning Entity	Operating Entity	Associated FMEs	Associated FMSs	Associated FMPs	Feature Type
												Diameter (ft)	Height (ft)	Width (ft)	Length (ft)	Area (acre)												
10001729	10	Lower Colorado-Lavaca	Ulano	12090201	120902010401	10000075	CR 301 (LONG MOUNTAIN DR) AT COLORADO RIVER TRIB	LWC	LWC	Constructed						Unknown	Unknown	Unknown	Unknown	Unknown	Unknown	Unknown	Unknown	101000072,101000194	102000001,102000002,102000003,102000004,102000005		Point	
10001730	10	Lower Colorado-Lavaca	Ulano	12090204	120902040705	10000470	RIVER PARK DR AT JOHNSON CREEK	LWC	LWC	Constructed						Unknown	Unknown	Unknown	Unknown	Unknown	Unknown	Unknown	Unknown	101000072,101000194	102000001,102000002,102000003,102000004,102000005		Point	
10001732	10	Lower Colorado-Lavaca	Ulano	12090204	120902040705	10000470	RIO LLANO DR AT JOHNSON CREEK TRIB	LWC	LWC	Constructed						Unknown	Unknown	Unknown	Unknown	Unknown	Unknown	Unknown	Unknown	101000072,101000194	102000001,102000002,102000003,102000004,102000005		Point	
10001733	10	Lower Colorado-Lavaca	Ulano	12090204	120902040605	10000317	CR 405 AT ELM CREEK	LWC	LWC	Constructed						Unknown	Unknown	Unknown	Unknown	Unknown	Unknown	Unknown	Unknown	101000072,101000194	102000001,102000002,102000003,102000004,102000005		Point	
10001738	10	Lower Colorado-Lavaca	Ulano	12090204	120902040704	10000454	CR 404 AT SAN FERNANDO CREEK TRIB	LWC	LWC	Constructed						Unknown	Unknown	Unknown	Unknown	Unknown	Unknown	Unknown	Unknown	101000072,101000194	102000001,102000002,102000003,102000004,102000005		Point	
10001740	10	Lower Colorado-Lavaca	Ulano	12090204	120902040802	10000043	CR 201 AT WRIGHTS CREEK	LWC	LWC	Constructed						Unknown	Unknown	Unknown	Unknown	Unknown	Unknown	Unknown	Unknown	101000072,101000194	102000001,102000002,102000003,102000004,102000005		Point	
10001742	10	Lower Colorado-Lavaca	Ulano	12090204	120902040704	10000454	CR 403 AT SAN FERNANDO CREEK TRIB	LWC	LWC	Constructed						Unknown	Unknown	Unknown	Unknown	Unknown	Unknown	Unknown	Unknown	101000072,101000194	102000001,102000002,102000003,102000004,102000005		Point	
10001751	10	Lower Colorado-Lavaca	Ulano	12090204	120902040802	10000043	RR 2241 AT WRIGHTS CREEK BRANCH	LWC	LWC	Constructed						Unknown	Unknown	Unknown	Unknown	Unknown	Unknown	Unknown	Unknown	101000072,101000194	102000001,102000002,102000003,102000004,102000005		Point	
10001752	10	Lower Colorado-Lavaca	Ulano	12090204	120902040704	10000454	CR 405A AT SOUTH WILLOW CREEK	LWC	LWC	Constructed						Unknown	Unknown	Unknown	Unknown	Unknown	Unknown	Unknown	Unknown	101000072,101000194	102000001,102000002,102000003,102000004,102000005		Point	
10001753	10	Lower Colorado-Lavaca	Ulano	12090204	120902040704	10000454	CR 404 AT SAN FERNANDO CREEK	LWC	LWC	Constructed						Unknown	Unknown	Unknown	Unknown	Unknown	Unknown	Unknown	Unknown	101000072,101000194	102000001,102000002,102000003,102000004,102000005		Point	
10001757	10	Lower Colorado-Lavaca	Ulano	12090204	120902040704	10000454	CR 404 AT SAN FERNANDO CREEK TRIB	LWC	LWC	Constructed						Unknown	Unknown	Unknown	Unknown	Unknown	Unknown	Unknown	Unknown	101000072,101000194	102000001,102000002,102000003,102000004,102000005		Point	
10001759	10	Lower Colorado-Lavaca	Ulano	12090204	120902040802	10000043	RR 2241 AT WRIGHTS CREEK	LWC	LWC	Constructed						Unknown	Unknown	Unknown	Unknown	Unknown	Unknown	Unknown	Unknown	101000072,101000194	102000001,102000002,102000003,102000004,102000005		Point	
10001761	10	Lower Colorado-Lavaca	Ulano	12090204	120902040605	10000317	CR 405A AT ELM CREEK TRIB	LWC	LWC	Constructed						Unknown	Unknown	Unknown	Unknown	Unknown	Unknown	Unknown	Unknown	101000072,101000194	102000001,102000002,102000003,102000004,102000005		Point	
10001762	10	Lower Colorado-Lavaca	Ulano	12090204	120902040704	10000454	CR 404 AT SAN FERNANDO CREEK TRIB	LWC	LWC	Constructed						Unknown	Unknown	Unknown	Unknown	Unknown	Unknown	Unknown	Unknown	101000072,101000194	102000001,102000002,102000003,102000004,102000005		Point	
10001763	10	Lower Colorado-Lavaca	Ulano	12090204	120902040605	10000317	CR 405A AT ELM CREEK TRIB	LWC	LWC	Constructed						Unknown	Unknown	Unknown	Unknown	Unknown	Unknown	Unknown	Unknown	101000072,101000194	102000001,102000002,102000003,102000004,102000005		Point	
10001765	10	Lower Colorado-Lavaca	Ulano	12090204	120902040707	10000481	CR 412 AT PECAN CREEK TRIB	LWC	LWC	Constructed						Unknown	Unknown	Unknown	Unknown	Unknown	Unknown	Unknown	Unknown	101000072,101000194	102000001,102000002,102000003,102000004,102000005		Point	
10001766	10	Lower Colorado-Lavaca	Ulano	12090204	120902040705	10000470	CR 402 AT JOHNSON CREEK TRIB	LWC	LWC	Constructed						Unknown	Unknown	Unknown	Unknown	Unknown	Unknown	Unknown	Unknown	101000072,101000194	102000001,102000002,102000003,102000004,102000005		Point	
10001767	10	Lower Colorado-Lavaca	Ulano	12090204	120902040707	10000481	CR 412 AT PECAN CREEK TRIB	LWC	LWC	Constructed						Unknown	Unknown	Unknown	Unknown	Unknown	Unknown	Unknown	Unknown	101000072,101000194	102000001,102000002,102000003,102000004,102000005		Point	
10001768	10	Lower Colorado-Lavaca	Ulano	12090204	120902040705	10000470	CR 406 AT JOHNSON CREEK	LWC	LWC	Constructed						Unknown	Unknown	Unknown	Unknown	Unknown	Unknown	Unknown	Unknown	101000072,101000194	102000001,102000002,102000003,102000004,102000005		Point	
10001769	10	Lower Colorado-Lavaca	Ulano	12090204	120902040705	10000470	CR 406 AT WILLOW CREEK	LWC	LWC	Constructed						Unknown	Unknown	Unknown	Unknown	Unknown	Unknown	Unknown	Unknown	101000072,101000194	102000001,102000002,102000003,102000004,102000005		Point	
10001775	10	Lower Colorado-Lavaca	Ulano	12090204	120902040705	10000470	CR 403 AT JOHNSON CREEK	LWC	LWC	Constructed						Unknown	Unknown	Unknown	Unknown	Unknown	Unknown	Unknown	Unknown	101000072,101000194	102000001,102000002,102000003,102000004,102000005		Point	
10001779	10	Lower Colorado-Lavaca	Ulano	12090204	120902040605	10000317	CR 405 AT ELM CREEK TRIB	LWC	LWC	Constructed						Unknown	Unknown	Unknown	Unknown	Unknown	Unknown	Unknown	Unknown	101000072,101000194	102000001,102000002,102000003,102000004,102000005		Point	
10001781	10	Lower Colorado-Lavaca	Ulano	12090204	120902040705	10000470	CR 402 AT JOHNSON CREEK TRIB	LWC	LWC	Constructed						Unknown	Unknown	Unknown	Unknown	Unknown	Unknown	Unknown	Unknown	101000072,101000194	102000001,102000002,102000003,102000004,102000005		Point	
10001782	10	Lower Colorado-Lavaca	Ulano	12090204	120902040802	10000043	UNNAMED ST AT WRIGHTS CREEK TRIB	LWC	LWC	Constructed						Unknown	Unknown	Unknown	Unknown	Unknown	Unknown	Unknown	Unknown	101000072,101000194	102000001,102000002,102000003,102000004,102000005		Point	
10001783	10	Lower Colorado-Lavaca	Ulano	12090204	120902040803	10000503	UNNAMED ST AT HARRIS BRANCH TRIB	LWC	LWC	Constructed						Unknown	Unknown	Unknown	Unknown	Unknown	Unknown	Unknown	Unknown	101000072,101000194	102000001,102000002,102000003,102000004,102000005		Point	
10001784	10	Lower Colorado-Lavaca	Ulano	12090204	120902040801	10000501	CR 202 AT LITTLE LLANO RIVER TRIB	LWC	LWC	Constructed						Unknown	Unknown	Unknown	Unknown	Unknown	Unknown	Unknown	Unknown	101000072,101000194	102000001,102000002,102000003,102000004,102000005		Point	
10001785	10	Lower Colorado-Lavaca	Ulano	12090204	120902040704	10000454	CR 409 (VALLEY SPRNGS RD) AT NORTH WILLOW CREEK TRIB	LWC	LWC	Constructed						Unknown	Unknown	Unknown	Unknown	Unknown	Unknown	Unknown	Unknown	101000072,101000194	102000001,102000002,102000003,102000004,102000005		Point	
10001786	10	Lower Colorado-Lavaca	Ulano	12090204	120902040705	10000470	CR 402 AT JOHNSON CREEK	LWC	LWC	Constructed						Unknown	Unknown	Unknown	Unknown	Unknown	Unknown	Unknown	Unknown	101000072,101000194	102000001,102000002,102000003,102000004,102000005		Point	
10001787	10	Lower Colorado-Lavaca	Ulano	12090204	120902040801	10000501	CR 215B AT REED CREEK TRIB	LWC	LWC	Constructed						Unknown	Unknown	Unknown	Unknown	Unknown	Unknown	Unknown	Unknown	101000072,101000194	102000001,102000002,102000003,102000004,102000005		Point	
10001788	10	Lower Colorado-Lavaca	Ulano	12090204	120902040802	10000043	CR 215 AT WRIGHTS CREEK TRIB	LWC	LWC	Constructed						Unknown	Unknown	Unknown	Unknown	Unknown	Unknown	Unknown	Unknown	101000072,101000194	102000001,102000002,102000003,102000004,102000005		Point	
10001790	10	Lower Colorado-Lavaca	Ulano	12090204	120902040803	10000503	CR 2241 AT MILLER CREEK	LWC	LWC	Constructed						Unknown	Unknown	Unknown	Unknown	Unknown	Unknown	Unknown	Unknown	101000072,101000194	102000001,102000002,102000003,102000004,102000005		Point	
10001791	10	Lower Colorado-Lavaca	Ulano	12090204	120902040801	10000501	CR 216 (LONE GROVE RANCH) AT BOARD BRANCH	LWC	LWC	Constructed						Unknown	Unknown	Unknown	Unknown	Unknown	Unknown	Unknown	Unknown	101000072,101000194	102000001,102000002,102000003,102000004,102000005		Point	
10001793	10	Lower Colorado-Lavaca	Ulano	12090201	120902010206	10000196	CR 225 AT COLORADO RIVER TRIB	LWC	LWC	Constructed						Unknown	Unknown	Unknown	Unknown	Unknown	Unknown	Unknown	Unknown	101000072,101000194	102000001,102000002,102000003,102000004,102000005		Point	

TABLE 1: EXISTING FLOOD INFRASTRUCTURE

Existing Infrastructure ID	RFPG Number	RFPG Name	Counties	HUC8s	HUC12s	Watersheds	Feature Name	Infrastructure Type	Description	Natural or Constructed or Combination	Construction Date	Infrastructure Dimensions					Level of Service (2-year, 10-year, 25-year, 50-year, 100-year, 500-year, Unknown)	Condition (Functional, Non-functional, Unknown)	Condition Description	Deficiency (Deficient, Non-deficient, Unknown)	Deficiency Description	Population Protected by Infrastructure	Owning Entity	Operating Entity	Associated FMEs	Associated FMSs	Associated FMPs	Feature Type	
												Diameter (ft)	Height (ft)	Width (ft)	Length (ft)	Area (acre)													
10001794	10	Lower Colorado-Lavaca	Llano	12090204	120902040704	10000454	CR 409 (VALLEY SPRNGS RD) AT SAN FERNANDO CREEK	LWC	LWC	Constructed						Unknown	Unknown	Unknown	Unknown	Unknown	Unknown	Unknown	Unknown	Unknown	101000072, 101000194	102000001,102000002,102000003,102000004,102000005		Point	
10001795	10	Lower Colorado-Lavaca	Llano	12090204	120902040707	10000481	CR 413 AT PECAN CREEK TRIB	LWC	LWC	Constructed						Unknown	Unknown	Unknown	Unknown	Unknown	Unknown	Unknown	Unknown	Unknown	Unknown	101000072, 101000194	102000001,102000002,102000003,102000004,102000005		Point
10001796	10	Lower Colorado-Lavaca	Llano	12090201	120902010206	10000196	CR 225 AT CAMPGROUND CREEK	LWC	LWC	Constructed						Unknown	Unknown	Unknown	Unknown	Unknown	Unknown	Unknown	Unknown	Unknown	Unknown	101000072, 101000194	102000001,102000002,102000003,102000004,102000005		Point
10001797	10	Lower Colorado-Lavaca	Llano	12090204	120902040801	10000501	CR 216 (LONE GROVE RANCH) AT LITTLE LLANO RIVER TRIB	LWC	LWC	Constructed						Unknown	Unknown	Unknown	Unknown	Unknown	Unknown	Unknown	Unknown	Unknown	Unknown	101000072, 101000194	102000001,102000002,102000003,102000004,102000005		Point
10001799	10	Lower Colorado-Lavaca	Llano	12090204	120902040704	10000454	CR 409 (VALLEY SPRNGS RD) AT BAUMANN BRANCH	LWC	LWC	Constructed						Unknown	Unknown	Unknown	Unknown	Unknown	Unknown	Unknown	Unknown	Unknown	Unknown	101000072, 101000194	102000001,102000002,102000003,102000004,102000005		Point
10001800	10	Lower Colorado-Lavaca	Llano	12090204	120902040703	10000453	CR 405 AT SAN FERNANDO CREEK TRIB	LWC	LWC	Constructed						Unknown	Unknown	Unknown	Unknown	Unknown	Unknown	Unknown	Unknown	Unknown	Unknown	101000072, 101000194	102000001,102000002,102000003,102000004,102000005		Point
10001801	10	Lower Colorado-Lavaca	Llano	12090204	120902040704	10000454	CR 409 (VALLEY SPRNGS RD) AT BAUMANN BRANCH TRIB	LWC	LWC	Constructed						Unknown	Unknown	Unknown	Unknown	Unknown	Unknown	Unknown	Unknown	Unknown	Unknown	101000072, 101000194	102000001,102000002,102000003,102000004,102000005		Point
10001802	10	Lower Colorado-Lavaca	Llano	12090204	120902040803	10000503	CR 217 AT HARRIS BRANCH	LWC	LWC	Constructed						Unknown	Unknown	Unknown	Unknown	Unknown	Unknown	Unknown	Unknown	Unknown	Unknown	101000072, 101000194	102000001,102000002,102000003,102000004,102000005		Point
10001803	10	Lower Colorado-Lavaca	Llano	12090204	120902040803	10000503	CR 217 AT MILLER CREEK	LWC	LWC	Constructed						Unknown	Unknown	Unknown	Unknown	Unknown	Unknown	Unknown	Unknown	Unknown	Unknown	101000072, 101000194	102000001,102000002,102000003,102000004,102000005		Point
10001804	10	Lower Colorado-Lavaca	Llano	12090204	120902040704	10000454	CR 409A AT BAUMANN BRANCH	LWC	LWC	Constructed						Unknown	Unknown	Unknown	Unknown	Unknown	Unknown	Unknown	Unknown	Unknown	Unknown	101000072, 101000194	102000001,102000002,102000003,102000004,102000005		Point
10001805	10	Lower Colorado-Lavaca	Llano	12090204	120902040801	10000501	CR 215B AT REED CREEK TRIB	LWC	LWC	Constructed						Unknown	Unknown	Unknown	Unknown	Unknown	Unknown	Unknown	Unknown	Unknown	Unknown	101000072, 101000194	102000001,102000002,102000003,102000004,102000005		Point
10001807	10	Lower Colorado-Lavaca	Llano	12090204	120902040705	10000470	CR 403 AT JOHNSON CREEK	LWC	LWC	Constructed						Unknown	Unknown	Unknown	Unknown	Unknown	Unknown	Unknown	Unknown	Unknown	Unknown	101000072, 101000194	102000001,102000002,102000003,102000004,102000005		Point
10001808	10	Lower Colorado-Lavaca	Llano	12090204	120902040704	10000454	CR 409 (VALLEY SPRNGS RD) AT SAN FERNANDO CREEK TRIB	LWC	LWC	Constructed						Unknown	Unknown	Unknown	Unknown	Unknown	Unknown	Unknown	Unknown	Unknown	Unknown	101000072, 101000194	102000001,102000002,102000003,102000004,102000005		Point
10001809	10	Lower Colorado-Lavaca	Llano	12090204	120902040703	10000453	2.1 M I S OF SH 71 AT SAN FERNANDO CREEK	LWC	LWC	Constructed						Unknown	Unknown	Unknown	Unknown	Unknown	Unknown	Unknown	Unknown	Unknown	Unknown	101000072, 101000194	102000001,102000002,102000003,102000004,102000005		Point
10001811	10	Lower Colorado-Lavaca	Llano	12090204	120902040802	10000043	CR 414 (FREEMAN RD) AT WRIGHTS CREEK	LWC	LWC	Constructed						Unknown	Unknown	Unknown	Unknown	Unknown	Unknown	Unknown	Unknown	Unknown	Unknown	101000072, 101000194	102000001,102000002,102000003,102000004,102000005		Point
10001813	10	Lower Colorado-Lavaca	Llano	12090204	120902040705	10000470	CR 409 (VALLEY SPRNGS RD) AT JOHNSON CREEK TRIB	LWC	LWC	Constructed						Unknown	Unknown	Unknown	Unknown	Unknown	Unknown	Unknown	Unknown	Unknown	Unknown	101000072, 101000194	102000001,102000002,102000003,102000004,102000005		Point
10001814	10	Lower Colorado-Lavaca	Llano	12090204	120902040705	10000470	CR 409 (VALLEY SPRNGS RD) AT JOHNSON CREEK TRIB	LWC	LWC	Constructed						Unknown	Unknown	Unknown	Unknown	Unknown	Unknown	Unknown	Unknown	Unknown	Unknown	101000072, 101000194	102000001,102000002,102000003,102000004,102000005		Point
10001817	10	Lower Colorado-Lavaca	Llano	12090204	120902040801	10000501	CR 216 (LONE GROVE RANCH) AT LITTLE LLANO RIVER TRIB	LWC	LWC	Constructed						Unknown	Unknown	Unknown	Unknown	Unknown	Unknown	Unknown	Unknown	Unknown	Unknown	101000072, 101000194	102000001,102000002,102000003,102000004,102000005		Point
10001818	10	Lower Colorado-Lavaca	Llano	12090204	120902040803	10000503	CR 218 AT MILLER CREEK TRIB	LWC	LWC	Constructed						Unknown	Unknown	Unknown	Unknown	Unknown	Unknown	Unknown	Unknown	Unknown	Unknown	101000072, 101000194	102000001,102000002,102000003,102000004,102000005		Point
10001819	10	Lower Colorado-Lavaca	Llano	12090204	120902040801	10000501	CR 216 (LONE GROVE RANCH) AT LITTLE LLANO RIVER	LWC	LWC	Constructed						Unknown	Unknown	Unknown	Unknown	Unknown	Unknown	Unknown	Unknown	Unknown	Unknown	101000072, 101000194	102000001,102000002,102000003,102000004,102000005		Point
10001820	10	Lower Colorado-Lavaca	Llano	12090204	120902040801	10000501	CR 216 (LONE GROVE RANCH) AT LITTLE LLANO RIVER TRIB	LWC	LWC	Constructed						Unknown	Unknown	Unknown	Unknown	Unknown	Unknown	Unknown	Unknown	Unknown	Unknown	101000072, 101000194	102000001,102000002,102000003,102000004,102000005		Point
10001821	10	Lower Colorado-Lavaca	Llano	12090204	120902040801	10000501	CR 216 (LONE GROVE RANCH) AT LITTLE LLANO RIVER TRIB	LWC	LWC	Constructed						Unknown	Unknown	Unknown	Unknown	Unknown	Unknown	Unknown	Unknown	Unknown	Unknown	101000072, 101000194	102000001,102000002,102000003,102000004,102000005		Point
10001823	10	Lower Colorado-Lavaca	Llano	12090204	120902040706	10000471	CR 414 (FREEMAN RD) AT BABYHEAD CREEK	LWC	LWC	Constructed						Unknown	Unknown	Unknown	Unknown	Unknown	Unknown	Unknown	Unknown	Unknown	Unknown	101000072, 101000194	102000001,102000002,102000003,102000004,102000005		Point
10001824	10	Lower Colorado-Lavaca	Llano	12090204	120902040803	10000503	CR 218 AT MILLER CREEK TRIB	LWC	LWC	Constructed						Unknown	Unknown	Unknown	Unknown	Unknown	Unknown	Unknown	Unknown	Unknown	Unknown	101000072, 101000194	102000001,102000002,102000003,102000004,102000005		Point
10001825	10	Lower Colorado-Lavaca	Llano	12090204	120902040706	10000471	CR 414 (FREEMAN RD) AT PECAN CREEK	LWC	LWC	Constructed						Unknown	Unknown	Unknown	Unknown	Unknown	Unknown	Unknown	Unknown	Unknown	Unknown	101000072, 101000194	102000001,102000002,102000003,102000004,102000005		Point
10001826	10	Lower Colorado-Lavaca	Llano	12090204	120902040706	10000471	CR 414A AT MAGILL CREEK	LWC	LWC	Constructed						Unknown	Unknown	Unknown	Unknown	Unknown	Unknown	Unknown	Unknown	Unknown	Unknown	101000072, 101000194	102000001,102000002,102000003,102000004,102000005		Point
10001830	10	Lower Colorado-Lavaca	Llano	12090204	120902040802	10000043	CR 226 (BABY HEAD RD) AT WRIGHTS CREEK	LWC	LWC	Constructed						Unknown	Unknown	Unknown	Unknown	Unknown	Unknown	Unknown	Unknown	Unknown	Unknown	101000072, 101000194	102000001,102000002,102000003,102000004,102000005		Point

Existing Infrastructure ID	RFPG Number	RFPG Name	Counties	HUC8s	HUC12s	Watersheds	Feature Name	Infrastructure Type	Description	Natural or Constructed or Combination	Construction Date	Infrastructure Dimensions					Level of Service (2 year, 10-year, 25-year, 50-year, 100-year, 500-year, Unknown)	Condition (Functional, Non-functional, Unknown)	Condition Description	Deficiency (Deficient, Non-deficient, Unknown)	Deficiency Description	Population Protected by Infrastructure	Owning Entity	Operating Entity	Associated FMEs	Associated FMSs	Associated FMPs	Feature Type
												Diameter (ft)	Height (ft)	Width (ft)	Length (ft)	Area (acre)												
10001831	10	Lower Colorado-Lavaca	Llano	12090204	120902040705	10000470	CR 408 AT WILLOW CREEK	LWC	LWC	Constructed						Unknown	Unknown	Unknown	Unknown	Unknown	Unknown	Unknown	Unknown	Unknown	101000072, 101000194	102000001,102000002,102000003,102000004,102000005		Point
10001833	10	Lower Colorado-Lavaca	Llano	12090201	120902010204	10000037	CR 219 AT CALVERT CREEK	LWC	LWC	Constructed						Unknown	Unknown	Unknown	Unknown	Unknown	Unknown	Unknown	Unknown	Unknown	101000072, 101000194	102000001,102000002,102000003,102000004,102000005		Point
10001834	10	Lower Colorado-Lavaca	Llano	12090204	120902040802	10000043	CR 226 (BABY HEAD RD) AT WRIGHTS CREEK TRIB	LWC	LWC	Constructed						Unknown	Unknown	Unknown	Unknown	Unknown	Unknown	Unknown	Unknown	Unknown	101000072, 101000194	102000001,102000002,102000003,102000004,102000005		Point
10001835	10	Lower Colorado-Lavaca	Llano	12090204	120902040801	10000501	CR 226 (BABY HEAD RD) AT LITTLE LLANO RIVER TRIB	LWC	LWC	Constructed						Unknown	Unknown	Unknown	Unknown	Unknown	Unknown	Unknown	Unknown	Unknown	101000072, 101000194	102000001,102000002,102000003,102000004,102000005		Point
10001836	10	Lower Colorado-Lavaca	Llano	12090204	120902040802	10000043	CR 226 (BABY HEAD RD) AT WRIGHTS CREEK	LWC	LWC	Constructed						Unknown	Unknown	Unknown	Unknown	Unknown	Unknown	Unknown	Unknown	Unknown	101000072, 101000194	102000001,102000002,102000003,102000004,102000005		Point
10001837	10	Lower Colorado-Lavaca	Llano	12090201	120902010204	10000037	CR 221 AT COLORADO RIVER TRIB	LWC	LWC	Constructed						Unknown	Unknown	Unknown	Unknown	Unknown	Unknown	Unknown	Unknown	Unknown	101000072, 101000194	102000001,102000002,102000003,102000004,102000005		Point
10001840	10	Lower Colorado-Lavaca	Llano	12090201	120902010204	10000037	CR 220 (MORGAN RD) AT LAKE BUCHANAN TRIB	LWC	LWC	Constructed						Unknown	Unknown	Unknown	Unknown	Unknown	Unknown	Unknown	Unknown	Unknown	101000072, 101000194	102000001,102000002,102000003,102000004,102000005		Point
10001841	10	Lower Colorado-Lavaca	Llano	12090204	120902040801	10000501	CR 226 (BABY HEAD RD) AT LITTLE LLANO RIVER TRIB	LWC	LWC	Constructed						Unknown	Unknown	Unknown	Unknown	Unknown	Unknown	Unknown	Unknown	Unknown	101000072, 101000194	102000001,102000002,102000003,102000004,102000005		Point
10001842	10	Lower Colorado-Lavaca	Llano	12090204	120902040706	10000471	CR 408A AT PECAN CREEK TRIB	LWC	LWC	Constructed						Unknown	Unknown	Unknown	Unknown	Unknown	Unknown	Unknown	Unknown	Unknown	101000072, 101000194	102000001,102000002,102000003,102000004,102000005		Point
10001843	10	Lower Colorado-Lavaca	Llano	12090204	120902040801	10000501	CR 226 (BABY HEAD RD) AT LITTLE LLANO RIVER TRIB	LWC	LWC	Constructed						Unknown	Unknown	Unknown	Unknown	Unknown	Unknown	Unknown	Unknown	Unknown	101000072, 101000194	102000001,102000002,102000003,102000004,102000005		Point
10001851	10	Lower Colorado-Lavaca	Llano	12090204	120902040706	10000471	GRAY RD AT PECAN CREEK TRIB	LWC	LWC	Constructed						Unknown	Unknown	Unknown	Unknown	Unknown	Unknown	Unknown	Unknown	Unknown	101000072, 101000194	102000001,102000002,102000003,102000004,102000005		Point
10001852	10	Lower Colorado-Lavaca	Llano	12090204	120902040801	10000501	CR 226 (BABY HEAD RD) AT LITTLE LLANO RIVER TRIB	LWC	LWC	Constructed						Unknown	Unknown	Unknown	Unknown	Unknown	Unknown	Unknown	Unknown	Unknown	101000072, 101000194	102000001,102000002,102000003,102000004,102000005		Point
10001860	10	Lower Colorado-Lavaca	Llano	12090204	120902040705	10000470	CR 410 AT JOHNSON CREEK	LWC	LWC	Constructed						Unknown	Unknown	Unknown	Unknown	Unknown	Unknown	Unknown	Unknown	Unknown	101000072, 101000194	102000001,102000002,102000003,102000004,102000005		Point
10001861	10	Lower Colorado-Lavaca	Llano	12090204	120902040702	10000329	CR 411 AT PANTHER CREEK, TRIB	LWC	LWC	Constructed						Unknown	Unknown	Unknown	Unknown	Unknown	Unknown	Unknown	Unknown	Unknown	101000072, 101000194	102000001,102000002,102000003,102000004,102000005		Point
10001863	10	Lower Colorado-Lavaca	Llano	12090204	120902040801	10000501	CR 226 (BABY HEAD RD) AT LITTLE LLANO RIVER TRIB	LWC	LWC	Constructed						Unknown	Unknown	Unknown	Unknown	Unknown	Unknown	Unknown	Unknown	Unknown	101000072, 101000194	102000001,102000002,102000003,102000004,102000005		Point
10001864	10	Lower Colorado-Lavaca	Llano	12090204	120902040706	10000471	GRAY RD AT PECAN CREEK	LWC	LWC	Constructed						Unknown	Unknown	Unknown	Unknown	Unknown	Unknown	Unknown	Unknown	Unknown	101000072, 101000194	102000001,102000002,102000003,102000004,102000005		Point
10001866	10	Lower Colorado-Lavaca	Llano	12090204	120902040705	10000470	CR 410 AT JOHNSON CREEK	LWC	LWC	Constructed						Unknown	Unknown	Unknown	Unknown	Unknown	Unknown	Unknown	Unknown	Unknown	101000072, 101000194	102000001,102000002,102000003,102000004,102000005		Point
10001867	10	Lower Colorado-Lavaca	Llano	12090204	120902040703	10000453	CR 411 (FIELD CREEK LN) AT COLD CREEK TRIB	LWC	LWC	Constructed						Unknown	Unknown	Unknown	Unknown	Unknown	Unknown	Unknown	Unknown	Unknown	101000072, 101000194	102000001,102000002,102000003,102000004,102000005		Point
10001868	10	Lower Colorado-Lavaca	Llano	12090204	120902040801	10000501	CR 226 (BABY HEAD RD) AT LITTLE LLANO RIVER TRIB	LWC	LWC	Constructed						Unknown	Unknown	Unknown	Unknown	Unknown	Unknown	Unknown	Unknown	Unknown	101000072, 101000194	102000001,102000002,102000003,102000004,102000005		Point
10002090	10	Lower Colorado-Lavaca	Llano	12090201	120902010309	10000133	Unknown	Other	NHDPointEventFC Status Not Specified - FCode 36700	Constructed						Unknown	Unknown	Unknown	Unknown	Unknown	Unknown	Unknown	Unknown	Unknown	101000072, 101000194	102000001,102000002,102000003,102000004,102000005		Point
10002100	10	Lower Colorado-Lavaca	Llano	12090204	120902040708	10000482	Unknown	Other	NHDPointEventFC Status Not Specified - FCode 36700	Constructed						Unknown	Unknown	Unknown	Unknown	Unknown	Unknown	Unknown	Unknown	Unknown	101000070, 101000072, 101000194	102000001,102000002,102000003,102000004,102000005		Point
10002106	10	Lower Colorado-Lavaca	Llano	12090204	120902040708	10000482	Unknown	Other	NHDPointEventFC Status Not Specified - FCode 36700	Constructed						Unknown	Unknown	Unknown	Unknown	Unknown	Unknown	Unknown	Unknown	Unknown	101000070, 101000072, 101000194	102000001,102000002,102000003,102000004,102000005		Point
10002122	10	Lower Colorado-Lavaca	Llano	12090204	120902040708	10000482	Unknown	Other	NHDPointEventFC Active, Continuous - FCode 36701	Constructed						Unknown	Unknown	Unknown	Unknown	Unknown	Unknown	Unknown	Unknown	Unknown	101000070, 101000072, 101000194	102000001,102000002,102000003,102000004,102000005		Point
10002123	10	Lower Colorado-Lavaca	Llano	12090201	120902010309	10000133	Unknown	Other	NHDPointEventFC Active, Continuous - FCode 36701	Constructed						Unknown	Unknown	Unknown	Unknown	Unknown	Unknown	Unknown	Unknown	Unknown	101000072, 101000194	102000001,102000002,102000003,102000004,102000005		Point
10002176	10	Lower Colorado-Lavaca	Llano	12090201	120902010309	10000133	Unknown	Other	NHDPointEventFC Active, Continuous - EventType 57001	Constructed						Unknown	Unknown	Unknown	Unknown	Unknown	Unknown	Unknown	Unknown	Unknown	101000072, 101000194	102000001,102000002,102000003,102000004,102000005		Point
10002196	10	Lower Colorado-Lavaca	Llano	12090204	120902040708	10000482	Unknown	Other	NHDPointEventFC Active, Continuous - EventType 57001	Constructed						Unknown	Unknown	Unknown	Unknown	Unknown	Unknown	Unknown	Unknown	Unknown	101000070, 101000072, 101000194	102000001,102000002,102000003,102000004,102000005		Point
10002834	10	Lower Colorado-Lavaca	Llano	12090204	120902040707,120902040708	10000481,10000482	Llano River Lake	Pond	Lakes	Natural						Unknown	Unknown	Unknown	Unknown	Unknown	Unknown	Unknown	Unknown	Unknown	101000070, 101000072, 101000194	102000001,102000002,102000003,102000004,102000005		Polygon
10002835	10	Lower Colorado-Lavaca	Llano	12090204	120902040805	10000340	Unknown	Pond	Lakes	Natural						Unknown	Unknown	Unknown	Unknown	Unknown	Unknown	Unknown	Unknown	Unknown	101000072, 101000073, 101000194	102000001,102000002,102000003,102000004,102000005		Polygon

TABLE 1: EXISTING FLOOD INFRASTRUCTURE

Existing Infrastructure ID	RFPG Number	RFPG Name	Counties	HUC8s	HUC12s	Watersheds	Feature Name	Infrastructure Type	Description	Natural or Constructed or Combination	Construction Date	Infrastructure Dimensions					Level of Service (2 year, 10-year, 25-year, 50-year, 100-year, 500-year, Unknown)	Condition (Functional, Non-functional, Unknown)	Condition Description	Deficiency (Deficient, Non-deficient, Unknown)	Deficiency Description	Population Protected by Infrastructure	Owning Entity	Operating Entity	Associated FMEs	Associated FMSs	Associated FMPs	Feature Type
												Diameter (ft)	Height (ft)	Width (ft)	Length (ft)	Area (acre)												
10007258	10	Lower Colorado-Lavaca	Ilano, San Saba	12090201	120902010204	10000037	PFO1A	Wetland	Freshwater Forested/Shrub Wetland	Natural						Unknown	Unknown	Unknown	Unknown	Unknown		Unknown	Unknown	101000072, 101000194	102000001, 102000002, 102000003, 102000004, 102000005		Polygon	
10007259	10	Lower Colorado-Lavaca	Ilano, San Saba	12090201	120902010204	10000037	PFO1A	Wetland	Freshwater Forested/Shrub Wetland	Natural						Unknown	Unknown	Unknown	Unknown	Unknown		Unknown	Unknown	101000072, 101000194	102000001, 102000002, 102000003, 102000004, 102000005		Polygon	
10007295	10	Lower Colorado-Lavaca	Ilano, San Saba	12090201	120902010204	10000037	PFO1C	Wetland	Freshwater Forested/Shrub Wetland	Natural						Unknown	Unknown	Unknown	Unknown	Unknown		Unknown	Unknown	101000072, 101000194	102000001, 102000002, 102000003, 102000004, 102000005		Polygon	
10007311	10	Lower Colorado-Lavaca	Ilano, San Saba	12090201	120902010203	10000189	PFO1A	Wetland	Freshwater Forested/Shrub Wetland	Natural						Unknown	Unknown	Unknown	Unknown	Unknown		Unknown	Unknown	101000072, 101000194	102000001, 102000002, 102000003, 102000004, 102000005		Polygon	
10007316	10	Lower Colorado-Lavaca	Ilano, San Saba	12090201	120902010204	10000037	PSS1A	Wetland	Freshwater Forested/Shrub Wetland	Natural						Unknown	Unknown	Unknown	Unknown	Unknown		Unknown	Unknown	101000072, 101000194	102000001, 102000002, 102000003, 102000004, 102000005		Polygon	
10007353	10	Lower Colorado-Lavaca	Ilano, San Saba	12090201	120902010203	10000189	PFO1A	Wetland	Freshwater Forested/Shrub Wetland	Natural						Unknown	Unknown	Unknown	Unknown	Unknown		Unknown	Unknown	101000072, 101000194	102000001, 102000002, 102000003, 102000004, 102000005		Polygon	
10007356	10	Lower Colorado-Lavaca	Ilano, San Saba	12090201	120902010203	10000189	PFO1C	Wetland	Freshwater Forested/Shrub Wetland	Natural						Unknown	Unknown	Unknown	Unknown	Unknown		Unknown	Unknown	101000072, 101000194	102000001, 102000002, 102000003, 102000004, 102000005		Polygon	
10007861	10	Lower Colorado-Lavaca	Ilano, San Saba	12090204	120902040801	10000501	PEM1C	Wetland	Freshwater Emergent Wetland	Natural						Unknown	Unknown	Unknown	Unknown	Unknown		Unknown	Unknown	101000072, 101000194	102000001, 102000002, 102000003, 102000004, 102000005		Polygon	
10007864	10	Lower Colorado-Lavaca	Ilano, San Saba	12090201	120902010203	10000189	PEM1Fh	Wetland	Freshwater Emergent Wetland	Natural						Unknown	Unknown	Unknown	Unknown	Unknown		Unknown	Unknown	101000072, 101000194	102000001, 102000002, 102000003, 102000004, 102000005		Polygon	
10007871	10	Lower Colorado-Lavaca	Ilano, San Saba	12090201	120902010203	10000189	PSS1A	Wetland	Freshwater Forested/Shrub Wetland	Natural						Unknown	Unknown	Unknown	Unknown	Unknown		Unknown	Unknown	101000072, 101000194	102000001, 102000002, 102000003, 102000004, 102000005		Polygon	
10008489	10	Lower Colorado-Lavaca	Ilano, San Saba	12090204	120902040702	10000329	PFO1A	Wetland	Freshwater Forested/Shrub Wetland	Natural						Unknown	Unknown	Unknown	Unknown	Unknown		Unknown	Unknown	101000072, 101000194	102000001, 102000002, 102000003, 102000004, 102000005		Polygon	
10008491	10	Lower Colorado-Lavaca	Ilano, San Saba	12090204	120902040702	10000329	PFO1A	Wetland	Freshwater Forested/Shrub Wetland	Natural						Unknown	Unknown	Unknown	Unknown	Unknown		Unknown	Unknown	101000072, 101000194	102000001, 102000002, 102000003, 102000004, 102000005		Polygon	
10008515	10	Lower Colorado-Lavaca	Ilano, San Saba	12090204	120902040702	10000329	PFO1A	Wetland	Freshwater Forested/Shrub Wetland	Natural						Unknown	Unknown	Unknown	Unknown	Unknown		Unknown	Unknown	101000072, 101000194	102000001, 102000002, 102000003, 102000004, 102000005		Polygon	
10000306	10	Lower Colorado-Lavaca	Mason	12090204	120902040305	10000360	ZESCH LAKE DAM	Dam	Dams	Constructed	1/1/1939		40.0		1,200.0		Unknown	Unknown	Unknown	Unknown	Unknown		KURK ZESCH	Unknown	101000194	102000001, 102000002, 102000003, 102000004, 102000005		Point
10001460	10	Lower Colorado-Lavaca	Mason	12090204	120902040508	10000390	THREADGILL CREEK RD AT THREADGILL CREEK	LWC	LWC	Constructed						Unknown	Unknown	Unknown	Unknown	Unknown		Unknown	Unknown	101000194	102000001, 102000002, 102000003, 102000004, 102000005		Point	
10001471	10	Lower Colorado-Lavaca	Mason	12090204	120902040509	10000408	THREADGILL CREEK RD AT SQUAW CREEK	LWC	LWC	Constructed						Unknown	Unknown	Unknown	Unknown	Unknown		Unknown	Unknown	101000194	102000001, 102000002, 102000003, 102000004, 102000005		Point	
10001478	10	Lower Colorado-Lavaca	Mason	12090204	120902040408	10000494	UNNAMED ST AT JAMES RIVER TRIB	LWC	LWC	Constructed						Unknown	Unknown	Unknown	Unknown	Unknown		Unknown	Unknown	101000194	102000001, 102000002, 102000003, 102000004, 102000005		Point	
10001509	10	Lower Colorado-Lavaca	Mason	12090204	120902040510	10000409	RR 783 AT DEER CREEK	LWC	LWC	Constructed						Unknown	Unknown	Unknown	Unknown	Unknown		Unknown	Unknown	101000194	102000001, 102000002, 102000003, 102000004, 102000005		Point	
10001513	10	Lower Colorado-Lavaca	Mason	12090204	120902040408	10000494	3.9 MI N OF MILL CREEK RD AT JAMES RIVER	LWC	LWC	Constructed						Unknown	Unknown	Unknown	Unknown	Unknown		Unknown	Unknown	101000194	102000001, 102000002, 102000003, 102000004, 102000005		Point	
10001521	10	Lower Colorado-Lavaca	Mason	12090204	120902040410	10000512	4.3 MI N OF MILL CREEK RD AT JAMES RIVER	LWC	LWC	Constructed						Unknown	Unknown	Unknown	Unknown	Unknown		Unknown	Unknown	101000194	102000001, 102000002, 102000003, 102000004, 102000005		Point	
10001529	10	Lower Colorado-Lavaca	Mason	12090204	120902040607	10000326	HORSE MOUNTAIN RD AT COLD SPRING CREEK	LWC	LWC	Constructed						Unknown	Unknown	Unknown	Unknown	Unknown		Unknown	Unknown	101000194	102000001, 102000002, 102000003, 102000004, 102000005		Point	
10001537	10	Lower Colorado-Lavaca	Mason	12090204	120902040510	10000409	LOEFFLER LN AT BEAVER CREEK	LWC	LWC	Constructed						Unknown	Unknown	Unknown	Unknown	Unknown		Unknown	Unknown	101000194	102000001, 102000002, 102000003, 102000004, 102000005		Point	
10001576	10	Lower Colorado-Lavaca	Mason	12090204	120902040510	10000409	0.65 MI E OF RR 783 AT BEAVER CREEK	LWC	LWC	Constructed						Unknown	Unknown	Unknown	Unknown	Unknown		Unknown	Unknown	101000194	102000001, 102000002, 102000003, 102000004, 102000005		Point	
10001584	10	Lower Colorado-Lavaca	Mason	12090204	120902040603	10000449	KEYSERVILLE RD AT HAY BRANCH TRIB	LWC	LWC	Constructed						Unknown	Unknown	Unknown	Unknown	Unknown		Unknown	Unknown	101000194	102000001, 102000002, 102000003, 102000004, 102000005		Point	
10001585	10	Lower Colorado-Lavaca	Mason	12090204	120902040510	10000409	SIMONSVILLE RD AT BADER CREEK	LWC	LWC	Constructed						Unknown	Unknown	Unknown	Unknown	Unknown		Unknown	Unknown	101000194	102000001, 102000002, 102000003, 102000004, 102000005		Point	
10001589	10	Lower Colorado-Lavaca	Mason	12090204	120902040306	10000343	MILL CREEK RD AT MILL CREEK	LWC	LWC	Constructed						Unknown	Unknown	Unknown	Unknown	Unknown		Unknown	Unknown	101000194	102000001, 102000002, 102000003, 102000004, 102000005		Point	
10001602	10	Lower Colorado-Lavaca	Mason	12090204	120902040510	10000409	RR 783 AT BADER CREEK	LWC	LWC	Constructed						Unknown	Unknown	Unknown	Unknown	Unknown		Unknown	Unknown	101000194	102000001, 102000002, 102000003, 102000004, 102000005		Point	
10001604	10	Lower Colorado-Lavaca	Mason	12090204	120902040606	10000325	KEYSERVILLE RD AT KEYSER CREEK	LWC	LWC	Constructed						Unknown	Unknown	Unknown	Unknown	Unknown		Unknown	Unknown	101000194	102000001, 102000002, 102000003, 102000004, 102000005		Point	
10001609	10	Lower Colorado-Lavaca	Mason	12090204	120902040502	10000289	4.58 MI WEST OF HWY 87 AT LLANO RIVER	LWC	LWC	Constructed						Unknown	Unknown	Unknown	Unknown	Unknown		Unknown	Unknown	101000194	102000001, 102000002, 102000003, 102000004, 102000005		Point	
10001610	10	Lower Colorado-Lavaca	Mason	12090204	120902040502	10000289	WEST SIMONSVILLE RD AT LLANO RIVER	LWC	LWC	Constructed						Unknown	Unknown	Unknown	Unknown	Unknown		Unknown	Unknown	101000194	102000001, 102000002, 102000003, 102000004, 102000005		Point	
10001612	10	Lower Colorado-Lavaca	Mason	12090204	120902040602	10000431	1.6 MI E OF US 87 AT PLUENNEKE CREEK	LWC	LWC	Constructed						Unknown	Unknown	Unknown	Unknown	Unknown		Unknown	Unknown	101000194	102000001, 102000002, 102000003, 102000004, 102000005		Point	
10001624	10	Lower Colorado-Lavaca	Mason	12090204	120902040501	10000041	8.86 MI WEST OF HWY 87 AT LLANO RIVER	LWC	LWC	Constructed						Unknown	Unknown	Unknown	Unknown	Unknown		Unknown	Unknown	101000194	102000001, 102000002, 102000003, 102000004, 102000005		Point	
10001632	10	Lower Colorado-Lavaca	Mason	12090204	120902040603	10000449	4 MI E OF US 87 AT HAY BRANCH	LWC	LWC	Constructed						Unknown	Unknown	Unknown	Unknown	Unknown		Unknown	Unknown	101000194	102000001, 102000002, 102000003, 102000004, 102000005		Point	
10001633	10	Lower Colorado-Lavaca	Mason	12090204	120902040306	10000343	1.16 MI NORTH OF MILL CREEK AT LLANO RIVER	LWC	LWC	Constructed						Unknown	Unknown	Unknown	Unknown	Unknown		Unknown	Unknown	101000194	102000001, 102000002, 102000003, 102000004, 102000005		Point	
10001640	10	Lower Colorado-Lavaca	Mason	12090204	120902040501	10000041	PETERS CREEK RD AT PETERS CREEK	LWC	LWC	Constructed						Unknown	Unknown	Unknown	Unknown	Unknown		Unknown	Unknown	101000194	102000001, 102000002, 102000003, 102000004, 102000005		Point	

Existing Infrastructure ID	RFPG Number	RFPG Name	Counties	HUC8s	HUC12s	Watersheds	Feature Name	Infrastructure Type	Description	Natural or Constructed or Combination	Construction Date	Infrastructure Dimensions					Level of Service (2 year, 10-year, 25-year, 50-year, 100-year, 500-year, Unknown)	Condition (Functional, Non-functional, Unknown)	Condition Description	Deficiency (Deficient, Non-deficient, Unknown)	Deficiency Description	Population Protected by Infrastructure	Owning Entity	Operating Entity	Associated FMEs	Associated FMSs	Associated FMPs	Feature Type	
												Diameter (ft)	Height (ft)	Width (ft)	Length (ft)	Area (acre)													
10001747	10	Lower Colorado-Lavaca	Mason	12090204	120902040303	10000345	LONG MOUNTAIN RD AT LEON CREEK TRIB	LWC	LWC	Constructed						Unknown	Unknown	Unknown	Unknown	Unknown	Unknown	Unknown	Unknown	Unknown	Unknown	101000194	102000001,102000002,102000003,102000004,102000005		Point
10001756	10	Lower Colorado-Lavaca	Mason	12090204	120902040304	10000359	HUNGRY HOLLOW RD AT BIG BLUFF CREEK TRIB	LWC	LWC	Constructed						Unknown	Unknown	Unknown	Unknown	Unknown	Unknown	Unknown	Unknown	Unknown	Unknown	101000194	102000001,102000002,102000003,102000004,102000005		Point
10001764	10	Lower Colorado-Lavaca	Mason	12090204	120902040503	10000288	0.9 MI NW OF RR 386 AT COMANCHE CREEK	LWC	LWC	Constructed						Unknown	Unknown	Unknown	Unknown	Unknown	Unknown	Unknown	Unknown	Unknown	Unknown	101000194	102000001,102000002,102000003,102000004,102000005		Point
10001771	10	Lower Colorado-Lavaca	Mason	12090204	120902040605	10000317	HICKORY GROVE RD AT ELM CREEK TRIB	LWC	LWC	Constructed						Unknown	Unknown	Unknown	Unknown	Unknown	Unknown	Unknown	Unknown	Unknown	Unknown	101000194	102000001,102000002,102000003,102000004,102000005		Point
10001772	10	Lower Colorado-Lavaca	Mason	12090204	120902040503	10000288	BETWEEN OLD PONTOTOC AND RR 386 AT COMANCHE CREEK TRIB	LWC	LWC	Constructed						Unknown	Unknown	Unknown	Unknown	Unknown	Unknown	Unknown	Unknown	Unknown	Unknown	101000194	102000001,102000002,102000003,102000004,102000005		Point
10001773	10	Lower Colorado-Lavaca	Mason	12090204	120902040503	10000288	0.27 MI E OF OLD MASON RD AT COMANCHE CREEK TRIB	LWC	LWC	Constructed						Unknown	Unknown	Unknown	Unknown	Unknown	Unknown	Unknown	Unknown	Unknown	Unknown	101000194	102000001,102000002,102000003,102000004,102000005		Point
10001774	10	Lower Colorado-Lavaca	Mason	12090204	120902040503	10000288	0.20 MI E OF OLD MASON RD AT COMANCHE CREEK TRIB	LWC	LWC	Constructed						Unknown	Unknown	Unknown	Unknown	Unknown	Unknown	Unknown	Unknown	Unknown	Unknown	101000194	102000001,102000002,102000003,102000004,102000005		Point
10001776	10	Lower Colorado-Lavaca	Mason	12090204	120902040503	10000288	BEHRENS SCHOOL RD AT COMANCHE CREEK	LWC	LWC	Constructed						Unknown	Unknown	Unknown	Unknown	Unknown	Unknown	Unknown	Unknown	Unknown	Unknown	101000194	102000001,102000002,102000003,102000004,102000005		Point
10001777	10	Lower Colorado-Lavaca	Mason	12090204	120902040605	10000317	HICKORY GROVE RD AT ELM CREEK	LWC	LWC	Constructed						Unknown	Unknown	Unknown	Unknown	Unknown	Unknown	Unknown	Unknown	Unknown	Unknown	101000194	102000001,102000002,102000003,102000004,102000005		Point
10001778	10	Lower Colorado-Lavaca	Mason	12090204	120902040304	10000359	RED LN AT LITTLE BLUFF CREEK TRIB	LWC	LWC	Constructed						Unknown	Unknown	Unknown	Unknown	Unknown	Unknown	Unknown	Unknown	Unknown	Unknown	101000194	102000001,102000002,102000003,102000004,102000005		Point
10001780	10	Lower Colorado-Lavaca	Mason	12090204	120902040305	10000360	TURKEY SPRINGS RD AT HONEY CREEK TRIB	LWC	LWC	Constructed						Unknown	Unknown	Unknown	Unknown	Unknown	Unknown	Unknown	Unknown	Unknown	Unknown	101000194	102000001,102000002,102000003,102000004,102000005		Point
10001789	10	Lower Colorado-Lavaca	Mason	12090204	120902040503	10000288	OLD KATEMCY MASON RD AT COMANCHE CREEK	LWC	LWC	Constructed						Unknown	Unknown	Unknown	Unknown	Unknown	Unknown	Unknown	Unknown	Unknown	Unknown	101000194	102000001,102000002,102000003,102000004,102000005		Point
10001822	10	Lower Colorado-Lavaca	Mason	12090204	120902040702	10000329	OLD UNION RD AT SAN FERNANDO CREEK	LWC	LWC	Constructed						Unknown	Unknown	Unknown	Unknown	Unknown	Unknown	Unknown	Unknown	Unknown	Unknown	101000194	102000001,102000002,102000003,102000004,102000005		Point
10001829	10	Lower Colorado-Lavaca	Mason	12090109	120901090702	10000433	SANDY LN AT DRY PRONG KATEMCY CREEK, TRIB	LWC	LWC	Constructed						Unknown	Unknown	Unknown	Unknown	Unknown	Unknown	Unknown	Unknown	Unknown	Unknown	101000194	102000001,102000002,102000003,102000004,102000005		Point
10001838	10	Lower Colorado-Lavaca	Mason	12090109	120901090705	10000291	OAK GROVE RD AT LOST CREEK, TRIB	LWC	LWC	Constructed						Unknown	Unknown	Unknown	Unknown	Unknown	Unknown	Unknown	Unknown	Unknown	Unknown	101000194	102000001,102000002,102000003,102000004,102000005		Point
10001839	10	Lower Colorado-Lavaca	Mason	12090109	120901090705	10000291	0.18 MI W OF HAY SPRING RD AT SPICE CREEK TRIBUTARY	LWC	LWC	Constructed						Unknown	Unknown	Unknown	Unknown	Unknown	Unknown	Unknown	Unknown	Unknown	Unknown	101000194	102000001,102000002,102000003,102000004,102000005		Point
10001844	10	Lower Colorado-Lavaca	Mason	12090109	120901090705	10000291	SPY ROCK RD AT SPICE CREEK, TRIB	LWC	LWC	Constructed						Unknown	Unknown	Unknown	Unknown	Unknown	Unknown	Unknown	Unknown	Unknown	Unknown	101000194	102000001,102000002,102000003,102000004,102000005		Point
10001865	10	Lower Colorado-Lavaca	Mason	12090109	120901090602	10000394	2.55 MI EAST OF FM RD 1311 AT SAN SABA RIVER	LWC	LWC	Constructed						Unknown	Unknown	Unknown	Unknown	Unknown	Unknown	Unknown	Unknown	Unknown	Unknown	101000194	102000001,102000002,102000003,102000004,102000005		Point
10001869	10	Lower Colorado-Lavaca	Mason	12090109	120901090705	10000291	1 MI W OF RR 386 AT SPICE CREEK	LWC	LWC	Constructed						Unknown	Unknown	Unknown	Unknown	Unknown	Unknown	Unknown	Unknown	Unknown	Unknown	101000194	102000001,102000002,102000003,102000004,102000005		Point
10001870	10	Lower Colorado-Lavaca	Mason	12090109	120901090704	10000293	1 MI E OF VOCA RD AT TIGER CREEK	LWC	LWC	Constructed						Unknown	Unknown	Unknown	Unknown	Unknown	Unknown	Unknown	Unknown	Unknown	Unknown	101000194	102000001,102000002,102000003,102000004,102000005		Point
10001871	10	Lower Colorado-Lavaca	Mason	12090109	120901090704	10000293	0.26 MI W OF VOCA RD AT MUD CREEK	LWC	LWC	Constructed						Unknown	Unknown	Unknown	Unknown	Unknown	Unknown	Unknown	Unknown	Unknown	Unknown	101000194	102000001,102000002,102000003,102000004,102000005		Point
10001872	10	Lower Colorado-Lavaca	Mason	12090109	120901090702	10000433	KATEMCY RD AT KATEMCY CREEK, TRIB	LWC	LWC	Constructed						Unknown	Unknown	Unknown	Unknown	Unknown	Unknown	Unknown	Unknown	Unknown	Unknown	101000194	102000001,102000002,102000003,102000004,102000005		Point
10001873	10	Lower Colorado-Lavaca	Mason	12090109	120901090702	10000433	HURLEY RD AT KATEMCY CREEK, TRIB	LWC	LWC	Constructed						Unknown	Unknown	Unknown	Unknown	Unknown	Unknown	Unknown	Unknown	Unknown	Unknown	101000194	102000001,102000002,102000003,102000004,102000005		Point
10002105	10	Lower Colorado-Lavaca	Mason	12090204	120902040510	10000409	Unknown	Other	NHDPointEventFC Status Not Specified - FCode 36700	Constructed						Unknown	Unknown	Unknown	Unknown	Unknown	Unknown	Unknown	Unknown	Unknown	Unknown	101000194	102000001,102000002,102000003,102000004,102000005		Point
10002120	10	Lower Colorado-Lavaca	Mason	12090204	120902040510	10000409	Unknown	Other	NHDPointEventFC Active, Continuous - FCode 36701	Constructed						Unknown	Unknown	Unknown	Unknown	Unknown	Unknown	Unknown	Unknown	Unknown	Unknown	101000194	102000001,102000002,102000003,102000004,102000005		Point
10002121	10	Lower Colorado-Lavaca	Mason	12090204	120902040510	10000409	Unknown	Other	NHDPointEventFC Active, Continuous - FCode 36701	Constructed						Unknown	Unknown	Unknown	Unknown	Unknown	Unknown	Unknown	Unknown	Unknown	Unknown	101000194	102000001,102000002,102000003,102000004,102000005		Point
10002195	10	Lower Colorado-Lavaca	Mason	12090204	120902040510	10000409	Unknown	Other	NHDPointEventFC Active, Continuous - Event Type 57001	Constructed						Unknown	Unknown	Unknown	Unknown	Unknown	Unknown	Unknown	Unknown	Unknown	Unknown	101000194	102000001,102000002,102000003,102000004,102000005		Point
10002197	10	Lower Colorado-Lavaca	Mason	12090204	120902040510	10000409	Unknown	Other	NHDPointEventFC Active, Continuous - Event Type 57001	Constructed						Unknown	Unknown	Unknown	Unknown	Unknown	Unknown	Unknown	Unknown	Unknown	Unknown	101000194	102000001,102000002,102000003,102000004,102000005		Point

TABLE 1: EXISTING FLOOD INFRASTRUCTURE

Existing Infrastructure ID	RFPG Number	RFPG Name	Counties	HUC8s	HUC12s	Watersheds	Feature Name	Infrastructure Type	Description	Natural or Constructed or Combination	Construction Date	Infrastructure Dimensions					Level of Service (2 year, 10-year, 25-year, 50-year, 100-year, 500-year, Unknown)	Condition (Functional, Non-functional, Unknown)	Condition Description	Deficiency (Deficient, Non-deficient, Unknown)	Deficiency Description	Population Protected by Infrastructure	Owning Entity	Operating Entity	Associated FMEs	Associated FMSs	Associated FMPs	Feature Type
												Diameter (ft)	Height (ft)	Width (ft)	Length (ft)	Area (acre)												
10051787	10	Lower Colorado-Lavaca	Mason	12090204	120902040302	10000344	PSS1A	Wetland	Freshwater Forested/Shrub Wetland	Natural						Unknown	Unknown	Unknown	Unknown	Unknown	Unknown	Unknown	Unknown	Unknown	101000194	102000001,102000002,102000003,102000004,102000005		Polygon
10051788	10	Lower Colorado-Lavaca	Mason	12090204	120902040303	10000345	PSS1A	Wetland	Freshwater Forested/Shrub Wetland	Natural						Unknown	Unknown	Unknown	Unknown	Unknown	Unknown	Unknown	Unknown	Unknown	101000194	102000001,102000002,102000003,102000004,102000005		Polygon
10051789	10	Lower Colorado-Lavaca	Mason	12090204	120902040302	10000344	PSS1A	Wetland	Freshwater Forested/Shrub Wetland	Natural						Unknown	Unknown	Unknown	Unknown	Unknown	Unknown	Unknown	Unknown	Unknown	101000194	102000001,102000002,102000003,102000004,102000005		Polygon
10051790	10	Lower Colorado-Lavaca	Mason	12090204	120902040303	10000345	PSS1A	Wetland	Freshwater Forested/Shrub Wetland	Natural						Unknown	Unknown	Unknown	Unknown	Unknown	Unknown	Unknown	Unknown	Unknown	101000194	102000001,102000002,102000003,102000004,102000005		Polygon
10051791	10	Lower Colorado-Lavaca	Mason	12090204	120902040302	10000344	PSS1C	Wetland	Freshwater Forested/Shrub Wetland	Natural						Unknown	Unknown	Unknown	Unknown	Unknown	Unknown	Unknown	Unknown	Unknown	101000194	102000001,102000002,102000003,102000004,102000005		Polygon
10051795	10	Lower Colorado-Lavaca	Mason	12090204	120902040302,120902040303	10000344,10000345	PSS1C	Wetland	Freshwater Forested/Shrub Wetland	Natural						Unknown	Unknown	Unknown	Unknown	Unknown	Unknown	Unknown	Unknown	Unknown	101000194	102000001,102000002,102000003,102000004,102000005		Polygon
10051796	10	Lower Colorado-Lavaca	Mason	12090204	120902040303	10000345	PSS1C	Wetland	Freshwater Forested/Shrub Wetland	Natural						Unknown	Unknown	Unknown	Unknown	Unknown	Unknown	Unknown	Unknown	Unknown	101000194	102000001,102000002,102000003,102000004,102000005		Polygon
10051797	10	Lower Colorado-Lavaca	Mason	12090204	120902040302,120902040303	10000344,10000345	PSS1C	Wetland	Freshwater Forested/Shrub Wetland	Natural						Unknown	Unknown	Unknown	Unknown	Unknown	Unknown	Unknown	Unknown	Unknown	101000194	102000001,102000002,102000003,102000004,102000005		Polygon
10051821	10	Lower Colorado-Lavaca	Mason	12090204	120902040408	10000494	PEM1Ah	Wetland	Freshwater Emergent Wetland	Natural						Unknown	Unknown	Unknown	Unknown	Unknown	Unknown	Unknown	Unknown	Unknown	101000194	102000001,102000002,102000003,102000004,102000005		Polygon
10051822	10	Lower Colorado-Lavaca	Mason	12090204	120902040302	10000344	PEM1Ah	Wetland	Freshwater Emergent Wetland	Natural						Unknown	Unknown	Unknown	Unknown	Unknown	Unknown	Unknown	Unknown	Unknown	101000194	102000001,102000002,102000003,102000004,102000005		Polygon
10051823	10	Lower Colorado-Lavaca	Mason	12090204	120902040407	10000493	PEM1C	Wetland	Freshwater Emergent Wetland	Natural						Unknown	Unknown	Unknown	Unknown	Unknown	Unknown	Unknown	Unknown	Unknown	101000194	102000001,102000002,102000003,102000004,102000005		Polygon
10051824	10	Lower Colorado-Lavaca	Mason	12090204	120902040407	10000493	PEM1C	Wetland	Freshwater Emergent Wetland	Natural						Unknown	Unknown	Unknown	Unknown	Unknown	Unknown	Unknown	Unknown	Unknown	101000194	102000001,102000002,102000003,102000004,102000005		Polygon
10051826	10	Lower Colorado-Lavaca	Mason	12090204	120902040302	10000344	PEM1C	Wetland	Freshwater Emergent Wetland	Natural						Unknown	Unknown	Unknown	Unknown	Unknown	Unknown	Unknown	Unknown	Unknown	101000194	102000001,102000002,102000003,102000004,102000005		Polygon
10051827	10	Lower Colorado-Lavaca	Mason	12090204	120902040302	10000344	PEM1Ch	Wetland	Freshwater Emergent Wetland	Natural						Unknown	Unknown	Unknown	Unknown	Unknown	Unknown	Unknown	Unknown	Unknown	101000194	102000001,102000002,102000003,102000004,102000005		Polygon
10051832	10	Lower Colorado-Lavaca	Mason	12090204	120902040302	10000344	PSS1A	Wetland	Freshwater Forested/Shrub Wetland	Natural						Unknown	Unknown	Unknown	Unknown	Unknown	Unknown	Unknown	Unknown	Unknown	101000194	102000001,102000002,102000003,102000004,102000005		Polygon
10051837	10	Lower Colorado-Lavaca	Mason	12090204	120902040302	10000344	PSS1C	Wetland	Freshwater Forested/Shrub Wetland	Natural						Unknown	Unknown	Unknown	Unknown	Unknown	Unknown	Unknown	Unknown	Unknown	101000194	102000001,102000002,102000003,102000004,102000005		Polygon
10051838	10	Lower Colorado-Lavaca	Mason	12090204	120902040302	10000344	PSS1C	Wetland	Freshwater Forested/Shrub Wetland	Natural						Unknown	Unknown	Unknown	Unknown	Unknown	Unknown	Unknown	Unknown	Unknown	101000194	102000001,102000002,102000003,102000004,102000005		Polygon
10051840	10	Lower Colorado-Lavaca	Mason	12090204	120902040407	10000493	PEM1A	Wetland	Freshwater Emergent Wetland	Natural						Unknown	Unknown	Unknown	Unknown	Unknown	Unknown	Unknown	Unknown	Unknown	101000194	102000001,102000002,102000003,102000004,102000005		Polygon
10051841	10	Lower Colorado-Lavaca	Mason	12090204	120902040408	10000494	PEM1A	Wetland	Freshwater Emergent Wetland	Natural						Unknown	Unknown	Unknown	Unknown	Unknown	Unknown	Unknown	Unknown	Unknown	101000194	102000001,102000002,102000003,102000004,102000005		Polygon
10051846	10	Lower Colorado-Lavaca	Mason	12090204	120902040407	10000493	PEM1C	Wetland	Freshwater Emergent Wetland	Natural						Unknown	Unknown	Unknown	Unknown	Unknown	Unknown	Unknown	Unknown	Unknown	101000194	102000001,102000002,102000003,102000004,102000005		Polygon
10051847	10	Lower Colorado-Lavaca	Mason	12090204	120902040408	10000494	PEM1C	Wetland	Freshwater Emergent Wetland	Natural						Unknown	Unknown	Unknown	Unknown	Unknown	Unknown	Unknown	Unknown	Unknown	101000194	102000001,102000002,102000003,102000004,102000005		Polygon
10051848	10	Lower Colorado-Lavaca	Mason	12090204	120902040407	10000493	PEM1C	Wetland	Freshwater Emergent Wetland	Natural						Unknown	Unknown	Unknown	Unknown	Unknown	Unknown	Unknown	Unknown	Unknown	101000194	102000001,102000002,102000003,102000004,102000005		Polygon
10051855	10	Lower Colorado-Lavaca	Mason	12090204	120902040408	10000494	PSS1A	Wetland	Freshwater Forested/Shrub Wetland	Natural						Unknown	Unknown	Unknown	Unknown	Unknown	Unknown	Unknown	Unknown	Unknown	101000194	102000001,102000002,102000003,102000004,102000005		Polygon
10051856	10	Lower Colorado-Lavaca	Mason	12090204	120902040408	10000494	PSS1A	Wetland	Freshwater Forested/Shrub Wetland	Natural						Unknown	Unknown	Unknown	Unknown	Unknown	Unknown	Unknown	Unknown	Unknown	101000194	102000001,102000002,102000003,102000004,102000005		Polygon
10051858	10	Lower Colorado-Lavaca	Mason	12090204	120902040408	10000494	PSS1C	Wetland	Freshwater Forested/Shrub Wetland	Natural						Unknown	Unknown	Unknown	Unknown	Unknown	Unknown	Unknown	Unknown	Unknown	101000194	102000001,102000002,102000003,102000004,102000005		Polygon
10013718	10	Lower Colorado-Lavaca	Mason,McCulloch	12090109	120901090701	10000432	PEM1A	Wetland	Freshwater Emergent Wetland	Natural						Unknown	Unknown	Unknown	Unknown	Unknown	Unknown	Unknown	Unknown	Unknown	101000194	102000001,102000002,102000003,102000004,102000005		Polygon
10013726	10	Lower Colorado-Lavaca	Mason,McCulloch	12090109	120901090605,120901090701	10000414,10000432	PFO1A	Wetland	Freshwater Forested/Shrub Wetland	Natural						Unknown	Unknown	Unknown	Unknown	Unknown	Unknown	Unknown	Unknown	Unknown	101000194	102000001,102000002,102000003,102000004,102000005		Polygon
10013735	10	Lower Colorado-Lavaca	Mason,Menard	12090109	120901090602	10000394	PEM1A	Wetland	Freshwater Emergent Wetland	Natural						Unknown	Unknown	Unknown	Unknown	Unknown	Unknown	Unknown	Unknown	101000180,101000194	102000001,102000002,102000003,102000004,102000005		Polygon	
10013755	10	Lower Colorado-Lavaca	Mason,Menard	12090109	120901090602	10000394	PEM1A	Wetland	Freshwater Emergent Wetland	Natural						Unknown	Unknown	Unknown	Unknown	Unknown	Unknown	Unknown	Unknown	101000180,101000194	102000001,102000002,102000003,102000004,102000005		Polygon	
10000010	10	Lower Colorado-Lavaca	Matagorda	12100401	121004010400	10000024	STP MAIN COOLING RESERVOIR DAM	Dam	Dams	Constructed	1/1/1981	46.0		#####		Unknown	Unknown	Unknown	Unknown	Unknown	Unknown	Unknown	Unknown	101000077,101000194	102000001,102000002,102000003,102000004,102000005		Point	
10000015	10	Lower Colorado-Lavaca	Matagorda	12100401	121004010400	10000024	STP ESSENTIAL COOLING POND DAM	Dam	Dams	Constructed	1/1/1981	7.5		6,230.0		Unknown	Unknown	Unknown	Unknown	Unknown	Unknown	Unknown	Unknown	101000077,101000194	102000001,102000002,102000003,102000004,102000005		Point	
10000020	10	Lower Colorado-Lavaca	Matagorda	12090302	120903020207	10000038	COOLING WATER POND DAM	Dam	Dams	Constructed		11.0		7,300.0		Unknown	Unknown	Unknown	Unknown	Unknown	Unknown	Unknown	Unknown	101000077,101000194	102000001,102000002,102000003,102000004,102000005		Point	
10000023	10	Lower Colorado-Lavaca	Matagorda	12090402	120904020300	10000022	HERFF CORNELIUS DAM 1	Dam	Dams	Constructed	1/1/1969	8.0		1,900.0		Unknown	Unknown	Unknown	Unknown	Unknown	Unknown	Unknown	Unknown	101000077,101000194	102000001,102000002,102000003,102000004,102000005		Point	
10000024	10	Lower Colorado-Lavaca	Matagorda	12090402	120904020204	10000023	FAY RANCH DAM	Dam	Dams	Constructed	1/1/1964	14.0		100.0		Unknown	Unknown	Unknown	Unknown	Unknown	Unknown	Unknown	Unknown	101000077,101000194	102000001,102000002,102000003,102000004,102000005		Point	
10000025	10	Lower Colorado-Lavaca	Matagorda	12090402	120904020300	10000022	HUDGINS DAM	Dam	Dams	Constructed	1/1/1954	12.0		120.0		Unknown	Unknown	Unknown	Unknown	Unknown	Unknown	Unknown	Unknown	101000077,101000194	102000001,102000002,102000003,102000004,102000005		Point	
10000027	10	Lower Colorado-Lavaca	Matagorda	12090302	120903020206	10000109	LCRA DAM BAY CITY DAM	Dam	Dams	Constructed	1/1/1963	13.0		230.0		Unknown	Unknown	Unknown	Unknown	Unknown	Unknown	Unknown	Unknown	101000077,101000194	102000001,102000002,102000003,102000004,102000005		Point	
10000028	10	Lower Colorado-Lavaca	Matagorda	12090302	120903020206	10000109	MARY RHODES PHASE 2 SEDIMENTATION BASIN DAM	Dam	Dams	Constructed		13.0		3,300.0		Unknown	Unknown	Unknown	Unknown	Unknown	Unknown	Unknown	Unknown	101000077,101000194	102000001,102000002,102000003,102000004,102000005		Point	
10000030	10	Lower Colorado-Lavaca	Matagorda	12100401	121004010300	10000030	AH JOHNSON RESERVOIR LEVEE	Dam	Dams	Constructed	1/1/1971	19.0		#####		Unknown	Unknown	Unknown	Unknown	Unknown	Unknown	Unknown	Unknown	101000076,101000077,101000194	102000001,102000002,102000003,102000004,102000005		Point	

Existing Infrastructure ID	RFPG Number	RFPG Name	Counties	HUC8s	HUC12s	Watersheds	Feature Name	Infrastructure Type	Description	Natural or Constructed or Combination	Construction Date	Infrastructure Dimensions					Level of Service (2-year, 10-year, 25-year, 50-year, 100-year, 500-year, Unknown)	Condition (Functional, Non-functional, Unknown)	Condition Description	Deficiency (Deficient, Non-deficient, Unknown)	Deficiency Description	Population Protected by Infrastructure	Owning Entity	Operating Entity	Associated FMEs	Associated FMSs	Associated FMPs	Feature Type
												Diameter (ft)	Height (ft)	Width (ft)	Length (ft)	Area (acre)												
1000032	10	Lower Colorado-Lavaca	Matagorda	12090402	120904020100	10000195	LINNVILLE BAYOU RESERVOIR DAM	Dam	Dams	Constructed	1/1/1945		14.0		510.0		Unknown	Unknown	Unknown	Unknown	Unknown		BP AMERICA PRODUCTION COMPANY	Unknown	101000077, 101000194	102000001,102000002,102000003,102000004,102000005		Point
10000724	10	Lower Colorado-Lavaca	Matagorda	12100401	121004010300	10000030	.064 MI SE OF RIVERSIDE DR AT TRES PALACIOS RIVER	LWC	LWC	Constructed							Unknown	Unknown	Unknown	Unknown	Unknown		Unknown	Unknown	101000076, 101000077, 101000194	102000001,102000002,102000003,102000004,102000005		Point
10000725	10	Lower Colorado-Lavaca	Matagorda	12100401	121004010300	10000030	.064 MI SE OF RIVERSIDE DR AT TRES PALACIOS RIVER	LWC	LWC	Constructed							Unknown	Unknown	Unknown	Unknown	Unknown		Unknown	Unknown	101000076, 101000077, 101000194	102000001,102000002,102000003,102000004,102000005		Point
10000735	10	Lower Colorado-Lavaca	Matagorda	12090402	120904020300	10000022	BETWEEN CHAPPARRAL AND NICHOLS AT COTTONWOOD CREEK	LWC	LWC	Constructed							Unknown	Unknown	Unknown	Unknown	Unknown		Unknown	Unknown	101000077, 101000194	102000001,102000002,102000003,102000004,102000005		Point
10000737	10	Lower Colorado-Lavaca	Matagorda	12090402	120904020300	10000022	BETWEEN GILBERT AND AVE M AT COTTONWOOD CREEK	LWC	LWC	Constructed							Unknown	Unknown	Unknown	Unknown	Unknown		Unknown	Unknown	101000077, 101000194	102000001,102000002,102000003,102000004,102000005		Point
10000011	10	Lower Colorado-Lavaca	Matagorda	12090402	120904020400	10000004	Sargent Beach	Other	Coast Revetment	Constructed							Unknown	Unknown	Unknown	Unknown	Unknown		Unknown	Unknown	101000077, 101000194	102000001,102000002,102000003,102000004,102000005		Point
10000012	10	Lower Colorado-Lavaca	Matagorda	12090402	120904020400	10000004	Sargent Beach	Other	Coast Revetment	Constructed							Unknown	Unknown	Unknown	Unknown	Unknown		Unknown	Unknown	101000077, 101000194	102000001,102000002,102000003,102000004,102000005		Point
10000013	10	Lower Colorado-Lavaca	Matagorda	12090402	120904020400	10000004	Sargent Beach	Other	Beach Nourishment Project - 350000 Cubic Yards	Natural							Unknown	Unknown	Unknown	Unknown	Unknown		Unknown	Unknown	101000077, 101000194	102000001,102000002,102000003,102000004,102000005		Point
10000014	10	Lower Colorado-Lavaca	Matagorda	12090402	120904020400	10000004	Sargent Beach	Other	Beach Nourishment Project - 350000 Cubic Yards	Natural							Unknown	Unknown	Unknown	Unknown	Unknown		Unknown	Unknown	101000077, 101000194	102000001,102000002,102000003,102000004,102000005		Point
10002081	10	Lower Colorado-Lavaca	Matagorda	12090302	120903020207	10000038	Unknown	Other	NHDPointEventFC Status Not Specified - FCode 36700	Constructed							Unknown	Unknown	Unknown	Unknown	Unknown		Unknown	Unknown	101000077, 101000194	102000001,102000002,102000003,102000004,102000005		Point
10002082	10	Lower Colorado-Lavaca	Matagorda	12090302	120903020207	10000038	Unknown	Other	NHDPointEventFC Status Not Specified - FCode 36700	Constructed							Unknown	Unknown	Unknown	Unknown	Unknown		Unknown	Unknown	101000077, 101000194	102000001,102000002,102000003,102000004,102000005		Point
10002093	10	Lower Colorado-Lavaca	Matagorda	12090302	120903020207	10000038	Unknown	Other	NHDPointEventFC Status Not Specified - FCode 36700	Constructed							Unknown	Unknown	Unknown	Unknown	Unknown		Unknown	Unknown	101000077, 101000194	102000001,102000002,102000003,102000004,102000005		Point
10002094	10	Lower Colorado-Lavaca	Matagorda	12090302	120903020207	10000038	Unknown	Other	NHDPointEventFC Status Not Specified - FCode 36700	Constructed							Unknown	Unknown	Unknown	Unknown	Unknown		Unknown	Unknown	101000077, 101000194	102000001,102000002,102000003,102000004,102000005		Point
10002103	10	Lower Colorado-Lavaca	Matagorda	12100401	121004010300	10000030	Unknown	Other	NHDPointEventFC Status Not Specified - FCode 36700	Constructed							Unknown	Unknown	Unknown	Unknown	Unknown		Unknown	Unknown	101000076, 101000077, 101000194	102000001,102000002,102000003,102000004,102000005		Point
10002158	10	Lower Colorado-Lavaca	Matagorda	12090302	120903020206	10000109	Unknown	Other	NHDPoint Active, Continuous - FCode 36701	Constructed							Unknown	Unknown	Unknown	Unknown	Unknown		Unknown	Unknown	101000077, 101000194	102000001,102000002,102000003,102000004,102000005		Point
10002159	10	Lower Colorado-Lavaca	Matagorda	12100401	121004010300	10000030	Unknown	Other	NHDPoint Active, Continuous - FCode 36701	Constructed							Unknown	Unknown	Unknown	Unknown	Unknown		Unknown	Unknown	101000076, 101000077, 101000194	102000001,102000002,102000003,102000004,102000005		Point
10002193	10	Lower Colorado-Lavaca	Matagorda	12090302	120903020206	10000109	Unknown	Other	NHDPointEventFC Active, Continuous - EventType 57001	Constructed							Unknown	Unknown	Unknown	Unknown	Unknown		Unknown	Unknown	101000077, 101000194	102000001,102000002,102000003,102000004,102000005		Point
10002204	10	Lower Colorado-Lavaca	Matagorda	12100401	121004010300	10000030	Unknown	Other	NHDPointEventFC Active, Continuous - EventType 57001	Constructed							Unknown	Unknown	Unknown	Unknown	Unknown		Unknown	Unknown	101000076, 101000077, 101000194	102000001,102000002,102000003,102000004,102000005		Point
10003033	10	Lower Colorado-Lavaca	Matagorda	12090302	120903020206	10000109	Le Tulle Park	Other	Park	Natural							Unknown	Unknown	Unknown	Unknown	Unknown		Unknown	Unknown	101000077, 101000194	102000001,102000002,102000003,102000004,102000005		Polygon
10003034	10	Lower Colorado-Lavaca	Matagorda	12100401	121004010300	10000030	South House Park	Other	Park	Natural							Unknown	Unknown	Unknown	Unknown	Unknown		Unknown	Unknown	101000074, 101000076, 101000077, 101000194	102000001,102000002,102000003,102000004,102000005		Polygon
10003035	10	Lower Colorado-Lavaca	Matagorda	12100401	121004010300	10000030	Tanner Flats Park	Other	Park	Natural							Unknown	Unknown	Unknown	Unknown	Unknown		Unknown	Unknown	101000074, 101000076, 101000077, 101000194	102000001,102000002,102000003,102000004,102000005		Polygon
10003036	10	Lower Colorado-Lavaca	Matagorda	12100401	121004010300	10000030	Unknown	Other	Park	Natural							Unknown	Unknown	Unknown	Unknown	Unknown		Unknown	Unknown	101000074, 101000076, 101000077, 101000194	102000001,102000002,102000003,102000004,102000005		Polygon
10003037	10	Lower Colorado-Lavaca	Matagorda	12100401	121004010300	10000030	Railroad Park	Other	Park	Natural							Unknown	Unknown	Unknown	Unknown	Unknown		Unknown	Unknown	101000074, 101000076, 101000077, 101000194	102000001,102000002,102000003,102000004,102000005		Polygon
10003038	10	Lower Colorado-Lavaca	Matagorda	12100401	121004010500,121004010300	10000005,10000030	East Bay Park	Other	Park	Natural							Unknown	Unknown	Unknown	Unknown	Unknown		Unknown	Unknown	101000074, 101000076, 101000077, 101000194	102000001,102000002,102000003,102000004,102000005		Polygon
10003039	10	Lower Colorado-Lavaca	Matagorda	12100401	121004010500,121004010300	10000005,10000030	South Bay Pavilion Park	Other	Park	Natural							Unknown	Unknown	Unknown	Unknown	Unknown		Unknown	Unknown	101000074, 101000076, 101000077, 101000194	102000001,102000002,102000003,102000004,102000005		Polygon
10003042	10	Lower Colorado-Lavaca	Matagorda	12090402	120904020400,120904020300	10000004,10000022	Big Boggy Nwr	Other	Park	Natural							Unknown	Unknown	Unknown	Unknown	Unknown		Unknown	Unknown	101000077, 101000194	102000001,102000002,102000003,102000004,102000005		Polygon

Existing Infrastructure ID	RFPG Number	RFPG Name	Counties	HUC8s	HUC12s	Watersheds	Feature Name	Infrastructure Type	Description	Natural or Constructed or Combination	Construction Date	Infrastructure Dimensions					Level of Service (2-year, 10-year, 25-year, 50-year, 100-year, 500-year, Unknown)	Condition (Functional, Non-functional, Unknown)	Condition Description	Deficiency (Deficient, Non-deficient, Unknown)	Deficiency Description	Population Protected by Infrastructure	Owning Entity	Operating Entity	Associated FMEs	Associated FMSs	Associated FMPs	Feature Type
												Diameter (ft)	Height (ft)	Width (ft)	Length (ft)	Area (acre)												
10034460	10	Lower Colorado-Lavaca	Matagorda	12100401	121004010500,121004010300	1000005,10000030	E2EM1P	Wetland	Estuarine and Marine Wetland	Natural						Unknown	Unknown	Unknown	Unknown	Unknown		Unknown	Unknown	101000076,101000077,101000194	102000001,102000002,102000003,102000004,102000005		Polygon	
10034461	10	Lower Colorado-Lavaca	Matagorda	12100401	121004010500,121004010300	1000005,10000030	E2EM1P	Wetland	Estuarine and Marine Wetland	Natural						Unknown	Unknown	Unknown	Unknown	Unknown		Unknown	Unknown	101000076,101000077,101000194	102000001,102000002,102000003,102000004,102000005		Polygon	
10034462	10	Lower Colorado-Lavaca	Matagorda	12100401	121004010300	10000030	E2EM1P	Wetland	Estuarine and Marine Wetland	Natural						Unknown	Unknown	Unknown	Unknown	Unknown		Unknown	Unknown	101000076,101000077,101000194	102000001,102000002,102000003,102000004,102000005		Polygon	
10034463	10	Lower Colorado-Lavaca	Matagorda	12100401	121004010300	10000030	E2SS1P	Wetland	Estuarine and Marine Wetland	Natural						Unknown	Unknown	Unknown	Unknown	Unknown		Unknown	Unknown	101000076,101000077,101000194	102000001,102000002,102000003,102000004,102000005		Polygon	
10034464	10	Lower Colorado-Lavaca	Matagorda	12100401	121004010300	10000030	PEM1A	Wetland	Freshwater Emergent Wetland	Natural						Unknown	Unknown	Unknown	Unknown	Unknown		Unknown	Unknown	101000076,101000077,101000194	102000001,102000002,102000003,102000004,102000005		Polygon	
10034465	10	Lower Colorado-Lavaca	Matagorda	12100401	121004010300	10000030	PEM1A	Wetland	Freshwater Emergent Wetland	Natural						Unknown	Unknown	Unknown	Unknown	Unknown		Unknown	Unknown	101000076,101000077,101000194	102000001,102000002,102000003,102000004,102000005		Polygon	
10034466	10	Lower Colorado-Lavaca	Matagorda	12100401	121004010300	10000030	PEM1A	Wetland	Freshwater Emergent Wetland	Natural						Unknown	Unknown	Unknown	Unknown	Unknown		Unknown	Unknown	101000076,101000077,101000194	102000001,102000002,102000003,102000004,102000005		Polygon	
10034467	10	Lower Colorado-Lavaca	Matagorda	12100401	121004010300	10000030	PEM1A	Wetland	Freshwater Emergent Wetland	Natural						Unknown	Unknown	Unknown	Unknown	Unknown		Unknown	Unknown	101000076,101000077,101000194	102000001,102000002,102000003,102000004,102000005		Polygon	
10034468	10	Lower Colorado-Lavaca	Matagorda	12100401	121004010300	10000030	PEM1C	Wetland	Freshwater Emergent Wetland	Natural						Unknown	Unknown	Unknown	Unknown	Unknown		Unknown	Unknown	101000076,101000077,101000194	102000001,102000002,102000003,102000004,102000005		Polygon	
10034469	10	Lower Colorado-Lavaca	Matagorda	12100401	121004010300	10000030	PEM1Cx	Wetland	Freshwater Emergent Wetland	Natural						Unknown	Unknown	Unknown	Unknown	Unknown		Unknown	Unknown	101000076,101000077,101000194	102000001,102000002,102000003,102000004,102000005		Polygon	
10034470	10	Lower Colorado-Lavaca	Matagorda	12100401	121004010300	10000030	PFO1A	Wetland	Freshwater Forested/Shrub Wetland	Natural						Unknown	Unknown	Unknown	Unknown	Unknown		Unknown	Unknown	101000076,101000077,101000194	102000001,102000002,102000003,102000004,102000005		Polygon	
10034471	10	Lower Colorado-Lavaca	Matagorda	12100401	121004010300	10000030	E2EM1P	Wetland	Estuarine and Marine Wetland	Natural						Unknown	Unknown	Unknown	Unknown	Unknown		Unknown	Unknown	101000074,101000076,101000077,101000194	102000001,102000002,102000003,102000004,102000005		Polygon	
10034472	10	Lower Colorado-Lavaca	Matagorda	12100401	121004010500,121004010300	1000005,10000030	E2EM1P	Wetland	Estuarine and Marine Wetland	Natural						Unknown	Unknown	Unknown	Unknown	Unknown		Unknown	Unknown	101000074,101000076,101000077,101000194	102000001,102000002,102000003,102000004,102000005		Polygon	
10034473	10	Lower Colorado-Lavaca	Matagorda	12100401	121004010300	10000030	E2EM1Px	Wetland	Estuarine and Marine Wetland	Natural						Unknown	Unknown	Unknown	Unknown	Unknown		Unknown	Unknown	101000074,101000076,101000077,101000194	102000001,102000002,102000003,102000004,102000005		Polygon	
10034474	10	Lower Colorado-Lavaca	Matagorda	12100401	121004010500,121004010300	1000005,10000030	E2EM1Px	Wetland	Estuarine and Marine Wetland	Natural						Unknown	Unknown	Unknown	Unknown	Unknown		Unknown	Unknown	101000074,101000076,101000077,101000194	102000001,102000002,102000003,102000004,102000005		Polygon	
10034475	10	Lower Colorado-Lavaca	Matagorda	12100401	121004010300	10000030	PEM1A	Wetland	Freshwater Emergent Wetland	Natural						Unknown	Unknown	Unknown	Unknown	Unknown		Unknown	Unknown	101000074,101000076,101000077,101000194	102000001,102000002,102000003,102000004,102000005		Polygon	
10034476	10	Lower Colorado-Lavaca	Matagorda	12100401	121004010300	10000030	PEM1A	Wetland	Freshwater Emergent Wetland	Natural						Unknown	Unknown	Unknown	Unknown	Unknown		Unknown	Unknown	101000074,101000076,101000077,101000194	102000001,102000002,102000003,102000004,102000005		Polygon	
10034477	10	Lower Colorado-Lavaca	Matagorda	12100401	121004010300	10000030	PEM1A	Wetland	Freshwater Emergent Wetland	Natural						Unknown	Unknown	Unknown	Unknown	Unknown		Unknown	Unknown	101000074,101000076,101000077,101000194	102000001,102000002,102000003,102000004,102000005		Polygon	
10034478	10	Lower Colorado-Lavaca	Matagorda	12100401	121004010300	10000030	PEM1A	Wetland	Freshwater Emergent Wetland	Natural						Unknown	Unknown	Unknown	Unknown	Unknown		Unknown	Unknown	101000074,101000076,101000077,101000194	102000001,102000002,102000003,102000004,102000005		Polygon	
10034479	10	Lower Colorado-Lavaca	Matagorda	12100401	121004010300	10000030	PEM1A	Wetland	Freshwater Emergent Wetland	Natural						Unknown	Unknown	Unknown	Unknown	Unknown		Unknown	Unknown	101000074,101000076,101000077,101000194	102000001,102000002,102000003,102000004,102000005		Polygon	
10034480	10	Lower Colorado-Lavaca	Matagorda	12100401	121004010300	10000030	PEM1A	Wetland	Freshwater Emergent Wetland	Natural						Unknown	Unknown	Unknown	Unknown	Unknown		Unknown	Unknown	101000074,101000076,101000077,101000194	102000001,102000002,102000003,102000004,102000005		Polygon	
10034481	10	Lower Colorado-Lavaca	Matagorda	12100401	121004010300	10000030	PEM1A	Wetland	Freshwater Emergent Wetland	Natural						Unknown	Unknown	Unknown	Unknown	Unknown		Unknown	Unknown	101000074,101000076,101000077,101000194	102000001,102000002,102000003,102000004,102000005		Polygon	
10034482	10	Lower Colorado-Lavaca	Matagorda	12100401	121004010300	10000030	PEM1A	Wetland	Freshwater Emergent Wetland	Natural						Unknown	Unknown	Unknown	Unknown	Unknown		Unknown	Unknown	101000076,101000077,101000194	102000001,102000002,102000003,102000004,102000005		Polygon	
10034483	10	Lower Colorado-Lavaca	Matagorda	12100401	121004010300	10000030	PEM1A	Wetland	Freshwater Emergent Wetland	Natural						Unknown	Unknown	Unknown	Unknown	Unknown		Unknown	Unknown	101000076,101000077,101000194	102000001,102000002,102000003,102000004,102000005		Polygon	

TABLE 1: EXISTING FLOOD INFRASTRUCTURE

Existing Infrastructure ID	RFPG Number	RFPG Name	Counties	HUC8s	HUC12s	Watersheds	Feature Name	Infrastructure Type	Description	Natural or Constructed or Combination	Construction Date	Infrastructure Dimensions					Level of Service (2 year, 10-year, 25-year, 50-year, 100-year, 500-year, Unknown)	Condition (Functional, Non-functional, Unknown)	Condition Description	Deficiency (Deficient, Non-deficient, Unknown)	Deficiency Description	Population Protected by Infrastructure	Owning Entity	Operating Entity	Associated FMEs	Associated FMSs	Associated FMPs	Feature Type
												Diameter (ft)	Height (ft)	Width (ft)	Length (ft)	Area (acre)												
10002618	10	Lower Colorado-Lavaca	Matagorda	12100401	121004010300	10000030	Unknown	Sea Wall	Sea Wall	Constructed						Unknown	Unknown	Unknown	Unknown	Unknown	Unknown	Unknown	Unknown	Unknown	101000074, 101000076, 101000077, 101000194	102000001,102000002,102000003,102000004,102000005		Polyline
10002619	10	Lower Colorado-Lavaca	Matagorda	12100401	121004010500,121004010300	10000005,10000030	Unknown	Sea Wall	Sea Wall	Constructed						Unknown	Unknown	Unknown	Unknown	Unknown	Unknown	Unknown	Unknown	Unknown	101000076, 101000077, 101000194	102000001,102000002,102000003,102000004,102000005		Polyline
10002620	10	Lower Colorado-Lavaca	Matagorda	12100401	121004010500,121004010300	10000005,10000030	Unknown	Sea Wall	Sea Wall	Constructed						Unknown	Unknown	Unknown	Unknown	Unknown	Unknown	Unknown	Unknown	Unknown	101000076, 101000077, 101000194	102000001,102000002,102000003,102000004,102000005		Polyline
10002621	10	Lower Colorado-Lavaca	Matagorda	12100401	121004010500,121004010300	10000005,10000030	Unknown	Sea Wall	Sea Wall	Constructed						Unknown	Unknown	Unknown	Unknown	Unknown	Unknown	Unknown	Unknown	Unknown	101000076, 101000077, 101000194	102000001,102000002,102000003,102000004,102000005		Polyline
10002625	10	Lower Colorado-Lavaca	Matagorda	12100401	121004010500	10000005	Unknown	Sea Wall	Sea Wall	Constructed						Unknown	Unknown	Unknown	Unknown	Unknown	Unknown	Unknown	Unknown	Unknown	101000077, 101000194	102000001,102000002,102000003,102000004,102000005		Polyline
10002626	10	Lower Colorado-Lavaca	Matagorda	12100401	121004010500,121004010300	10000005,10000030	Unknown	Sea Wall	Sea Wall	Constructed						Unknown	Unknown	Unknown	Unknown	Unknown	Unknown	Unknown	Unknown	Unknown	101000074, 101000076, 101000077, 101000194	102000001,102000002,102000003,102000004,102000005		Polyline
10002627	10	Lower Colorado-Lavaca	Matagorda	12100401	121004010300	10000030	Unknown	Sea Wall	Sea Wall	Constructed						Unknown	Unknown	Unknown	Unknown	Unknown	Unknown	Unknown	Unknown	Unknown	101000076, 101000077, 101000194	102000001,102000002,102000003,102000004,102000005		Polyline
10002628	10	Lower Colorado-Lavaca	Matagorda	12100401	121004010500,121004010300	10000005,10000030	Unknown	Sea Wall	Sea Wall	Constructed						Unknown	Unknown	Unknown	Unknown	Unknown	Unknown	Unknown	Unknown	Unknown	101000074, 101000076, 101000077, 101000194	102000001,102000002,102000003,102000004,102000005		Polyline
10002629	10	Lower Colorado-Lavaca	Matagorda	12100401	121004010300	10000030	Unknown	Sea Wall	Sea Wall	Constructed						Unknown	Unknown	Unknown	Unknown	Unknown	Unknown	Unknown	Unknown	Unknown	101000074, 101000077, 101000194	102000001,102000002,102000003,102000004,102000005		Polyline
10002630	10	Lower Colorado-Lavaca	Matagorda	12100401	121004010500,121004010300	10000005,10000030	Unknown	Sea Wall	Sea Wall	Constructed						Unknown	Unknown	Unknown	Unknown	Unknown	Unknown	Unknown	Unknown	Unknown	101000074, 101000076, 101000077, 101000194	102000001,102000002,102000003,102000004,102000005		Polyline
10002631	10	Lower Colorado-Lavaca	Matagorda	12100401	121004010300	10000030	Unknown	Sea Wall	Sea Wall	Constructed						Unknown	Unknown	Unknown	Unknown	Unknown	Unknown	Unknown	Unknown	Unknown	101000074, 101000076, 101000077, 101000194	102000001,102000002,102000003,102000004,102000005		Polyline
10044010	10	Lower Colorado-Lavaca	Matagorda, Jackson	12100401	121004010200	10000028	PEM1A	Wetland	Freshwater Emergent Wetland	Natural						Unknown	Unknown	Unknown	Unknown	Unknown	Unknown	Unknown	Unknown	Unknown	101000077, 101000194	102000001,102000002,102000003,102000004,102000005		Polygon
10045136	10	Lower Colorado-Lavaca	Matagorda, Jackson	12100401	121004010200	10000028	PFO1A	Wetland	Freshwater Forested/Shrub Wetland	Natural						Unknown	Unknown	Unknown	Unknown	Unknown	Unknown	Unknown	Unknown	Unknown	101000077, 101000194	102000001,102000002,102000003,102000004,102000005		Polygon
10045138	10	Lower Colorado-Lavaca	Matagorda, Jackson	12100401	121004010200	10000028	PFO1A	Wetland	Freshwater Forested/Shrub Wetland	Natural						Unknown	Unknown	Unknown	Unknown	Unknown	Unknown	Unknown	Unknown	Unknown	101000077, 101000194	102000001,102000002,102000003,102000004,102000005		Polygon
10045184	10	Lower Colorado-Lavaca	Matagorda, Jackson	12100401	121004010200	10000028	PEM1A	Wetland	Freshwater Emergent Wetland	Natural						Unknown	Unknown	Unknown	Unknown	Unknown	Unknown	Unknown	Unknown	Unknown	101000077, 101000194	102000001,102000002,102000003,102000004,102000005		Polygon
10000325	10	Lower Colorado-Lavaca	McCulloch	12090110	120901100203	10000532	BRADY CREEK WS SCS SITE 5 DAM	Dam	Dams	Constructed	1/1/1958		28.0		2,384.0	Unknown	Unknown	Unknown	Unknown	Unknown	Unknown	Unknown	Unknown	Unknown	101000194	102000001,102000002,102000003,102000004,102000005		Point
10000326	10	Lower Colorado-Lavaca	McCulloch	12090110	120901100203	10000532	BRADY CREEK WS SCS SITE 4 DAM	Dam	Dams	Constructed	1/1/1957		26.0		3,237.0	Unknown	Unknown	Unknown	Unknown	Unknown	Unknown	Unknown	Unknown	Unknown	101000194	102000001,102000002,102000003,102000004,102000005		Point
10000328	10	Lower Colorado-Lavaca	McCulloch	12090110	120901100202	10000531	BRADY CREEK WS SCS SITE 14 DAM	Dam	Dams	Constructed	1/1/1956		43.0		4,091.0	Unknown	Unknown	Unknown	Unknown	Unknown	Unknown	Unknown	Unknown	Unknown	101000194	102000001,102000002,102000003,102000004,102000005		Point
10000329	10	Lower Colorado-Lavaca	McCulloch	12090110	120901100203	10000532	BRADY CREEK WS SCS SITE 6 DAM	Dam	Dams	Constructed	1/1/1958		25.0		1,984.0	Unknown	Unknown	Unknown	Unknown	Unknown	Unknown	Unknown	Unknown	Unknown	101000194	102000001,102000002,102000003,102000004,102000005		Point
10000330	10	Lower Colorado-Lavaca	McCulloch	12090110	120901100202	10000531	BRADY CREEK WS SCS SITE 13 DAM	Dam	Dams	Constructed	1/1/1957		29.0		2,180.0	Unknown	Unknown	Unknown	Unknown	Unknown	Unknown	Unknown	Unknown	Unknown	101000194	102000001,102000002,102000003,102000004,102000005		Point
10000331	10	Lower Colorado-Lavaca	McCulloch	12090110	120901100202	10000531	BRADY CREEK WS SCS SITE 12 DAM	Dam	Dams	Constructed	1/1/1959		30.0		1,956.0	Unknown	Unknown	Unknown	Unknown	Unknown	Unknown	Unknown	Unknown	Unknown	101000194	102000001,102000002,102000003,102000004,102000005		Point
10000333	10	Lower Colorado-Lavaca	McCulloch	12090110	120901100205	10000533	BRADY CREEK WS SCS SITE 1 DAM	Dam	Dams	Constructed	1/1/1956		38.0		2,472.0	Unknown	Unknown	Unknown	Unknown	Unknown	Unknown	Unknown	Unknown	Unknown	101000194	102000001,102000002,102000003,102000004,102000005		Point
10000334	10	Lower Colorado-Lavaca	McCulloch	12090110	120901100202	10000531	BRADY CREEK WS SCS SITE 15 DAM	Dam	Dams	Constructed	1/1/1959		30.0		2,549.0	Unknown	Unknown	Unknown	Unknown	Unknown	Unknown	Unknown	Unknown	Unknown	101000194	102000001,102000002,102000003,102000004,102000005		Point
10000336	10	Lower Colorado-Lavaca	McCulloch	12090110	120901100202	10000531	BRADY CREEK WS SCS SITE 11 DAM	Dam	Dams	Constructed	1/1/1958		24.0		1,716.0	Unknown	Unknown	Unknown	Unknown	Unknown	Unknown	Unknown	Unknown	Unknown	101000194	102000001,102000002,102000003,102000004,102000005		Point
10000339	10	Lower Colorado-Lavaca	McCulloch	12090110	120901100206	10000534	SHROPSHIRE LAKE DAM	Dam	Dams	Constructed	1/1/1921		24.0		950.0	Unknown	Unknown	Unknown	Unknown	Unknown	Unknown	Unknown	Unknown	Unknown	101000194	102000001,102000002,102000003,102000004,102000005		Point
10000340	10	Lower Colorado-Lavaca	McCulloch	12090110	120901100202	10000531	BRADY CREEK WS SCS SITE 10 DAM	Dam	Dams	Constructed	1/1/1957		28.0		1,788.0	Unknown	Unknown	Unknown	Unknown	Unknown	Unknown	Unknown	Unknown	Unknown	101000194	102000001,102000002,102000003,102000004,102000005		Point
10000345	10	Lower Colorado-Lavaca	McCulloch	12090110	120901100206	10000534	HARRELL DAM	Dam	Dams	Constructed	1/1/1970		30.0		0.0	Unknown	Unknown	Unknown	Unknown	Unknown	Unknown	Unknown	Unknown	Unknown	101000194	102000001,102000002,102000003,102000004,102000005		Point
10000346	10	Lower Colorado-Lavaca	McCulloch	12090110	120901100206	10000534	HARRELL LEVEE 1	Dam	Dams	Constructed	1/1/1940		11.0		0.0	Unknown	Unknown	Unknown	Unknown	Unknown	Unknown	Unknown	Unknown	Unknown	101000194	102000001,102000002,102000003,102000004,102000005		Point
10000348	10	Lower Colorado-Lavaca	McCulloch	12090110	120901100205	10000533	RICHARDS PARK DAM	Dam	Dams	Constructed	1/1/1912		11.0		300.0	Unknown	Unknown	Unknown	Unknown	Unknown	Unknown	Unknown	Unknown	Unknown	101000194	102000001,102000002,102000003,102000004,102000005		Point
10000350	10	Lower Colorado-Lavaca	McCulloch	12090110	120901100203	10000532	BRADY LAKE DAM	Dam	Dams	Constructed	1/1/1963		104.0		9,400.0	Unknown	Unknown	Unknown	Unknown	Unknown	Unknown	Unknown	Unknown	Unknown	101000194	102000001,102000002,102000003,102000004,102000005		Point
10000355	10	Lower Colorado-Lavaca	McCulloch	12090110	120901100206	10000534	GENE NAUMANN DAM 1	Dam	Dams	Constructed	1/1/1938		13.0		500.0	Unknown	Unknown	Unknown	Unknown	Unknown	Unknown	Unknown	Unknown	Unknown	101000194	102000001,102000002,102000003,102000004,102000005		Point

TABLE 1: EXISTING FLOOD INFRASTRUCTURE

Existing Infrastructure ID	RFPG Number	RFPG Name	Counties	HUC8s	HUC12s	Watersheds	Feature Name	Infrastructure Type	Description	Natural or Constructed or Combination	Construction Date	Infrastructure Dimensions					Level of Service (2 year, 10-year, 25-year, 50-year, 100-year, 500-year, Unknown)	Condition (Functional, Non-functional, Unknown)	Condition Description	Deficiency (Deficient, Non-deficient, Unknown)	Deficiency Description	Population Protected by Infrastructure	Owning Entity	Operating Entity	Associated FMEs	Associated FMSs	Associated FMPs	Feature Type
												Diameter (ft)	Height (ft)	Width (ft)	Length (ft)	Area (acre)												
10000356	10	Lower Colorado-Lavaca	McCulloch	12090110	120901100205	10000533	PARKER DAM	Dam	Dams	Constructed	1/1/1947					Unknown	Unknown	Unknown	Unknown	Unknown		V JORDAN	Unknown	101000194	102000001,102000002,102000003,102000004,102000005		Point	
10000357	10	Lower Colorado-Lavaca	McCulloch	12090110	120901100206	10000534	GENE NAUMANN DAM 2	Dam	Dams	Constructed	1/1/1958					Unknown	Unknown	Unknown	Unknown	Unknown		SOUTHWEST JLK CORPORATION	Unknown	101000194	102000001,102000002,102000003,102000004,102000005		Point	
10000365	10	Lower Colorado-Lavaca	McCulloch	12090110	120901100205	10000533	BRADY CREEK WS SCS SITE 44 DAM	Dam	Dams	Constructed	1/1/1955					Unknown	Unknown	Unknown	Unknown	Unknown		MCCULLOCH SWCD	Unknown	101000194	102000001,102000002,102000003,102000004,102000005		Point	
10000367	10	Lower Colorado-Lavaca	McCulloch	12090110	120901100205	10000533	BRADY CREEK WS SCS SITE 46 DAM	Dam	Dams	Constructed	1/1/1956					Unknown	Unknown	Unknown	Unknown	Unknown		MCCULLOCH SWCD	Unknown	101000194	102000001,102000002,102000003,102000004,102000005		Point	
10000369	10	Lower Colorado-Lavaca	McCulloch	12090110	120901100204	10000535	BRADY CREEK WS SCS SITE 43B DAM	Dam	Dams	Constructed	1/1/1960					Unknown	Unknown	Unknown	Unknown	Unknown		MCCULLOCH SWCD	Unknown	101000194	102000001,102000002,102000003,102000004,102000005		Point	
10000370	10	Lower Colorado-Lavaca	McCulloch	12090110	120901100201	10000530	BRADY CREEK WS SCS SITE 41 DAM	Dam	Dams	Constructed	1/1/1955					Unknown	Unknown	Unknown	Unknown	Unknown		MCCULLOCH SWCD;CITY OF BRADY;	Unknown	101000194	102000001,102000002,102000003,102000004,102000005		Point	
10000371	10	Lower Colorado-Lavaca	McCulloch	12090110	120901100201	10000530	BRADY CREEK WS SCS SITE 40 DAM	Dam	Dams	Constructed	1/1/1954					Unknown	Unknown	Unknown	Unknown	Unknown		MCCULLOCH SWCD;CITY OF BRADY;	Unknown	101000194	102000001,102000002,102000003,102000004,102000005		Point	
10000372	10	Lower Colorado-Lavaca	McCulloch	12090110	120901100204	10000535	BRADY CREEK WS SCS SITE 43A DAM	Dam	Dams	Constructed	1/1/1960					Unknown	Unknown	Unknown	Unknown	Unknown		MCCULLOCH SWCD	Unknown	101000194	102000001,102000002,102000003,102000004,102000005		Point	
10000373	10	Lower Colorado-Lavaca	McCulloch	12090110	120901100205	10000533	BRADY CREEK WS SCS SITE 45 DAM	Dam	Dams	Constructed	1/1/1956					Unknown	Unknown	Unknown	Unknown	Unknown		MCCULLOCH SWCD	Unknown	101000194	102000001,102000002,102000003,102000004,102000005		Point	
10000376	10	Lower Colorado-Lavaca	McCulloch	12090109	120901090805	10000416	LOWER SAN SABA RIVER WS SCS SITE 1 DAM	Dam	Dams	Constructed	1/1/1959					Unknown	Unknown	Unknown	Unknown	Unknown		MCCULLOCH SWCD	Unknown	101000194	102000001,102000002,102000003,102000004,102000005		Point	
10000379	10	Lower Colorado-Lavaca	McCulloch	12090110	120901100108	10000528	BRADY CREEK WS SCS SITE 39 DAM	Dam	Dams	Constructed	1/1/1955					Unknown	Unknown	Unknown	Unknown	Unknown		MCCULLOCH SWCD;CITY OF BRADY;	Unknown	101000194	102000001,102000002,102000003,102000004,102000005		Point	
10000387	10	Lower Colorado-Lavaca	McCulloch	12090109	120901090805	10000416	LOWER SAN SABA RIVER WS SCS SITE 3 DAM	Dam	Dams	Constructed	1/1/1958					Unknown	Unknown	Unknown	Unknown	Unknown		SAN SABA SWCD;SAN SABA COUNTY;	Unknown	101000194	102000001,102000002,102000003,102000004,102000005		Point	
10000389	10	Lower Colorado-Lavaca	McCulloch	12090106	120901060405	10000220	DEEP CREEK WS SCS SITE 1 DAM	Dam	Dams	Constructed	1/1/1952					Unknown	Unknown	Unknown	Unknown	Unknown		MCCULLOCH SWCD	Unknown	101000194	102000001,102000002,102000003,102000004,102000005		Point	
10000393	10	Lower Colorado-Lavaca	McCulloch	12090106	120901060203	10000083	SOUTHWEST LATERALS WS SCS SITE 6A DAM	Dam	Dams	Constructed	1/1/1987					Unknown	Unknown	Unknown	Unknown	Unknown		MCCULLOCH COUNTY;MCCULLOCH SWCD;	Unknown	101000194	102000001,102000002,102000003,102000004,102000005		Point	
10000398	10	Lower Colorado-Lavaca	McCulloch	12090106	120901060405	10000220	DEEP CREEK WS SCS SITE 2 DAM	Dam	Dams	Constructed	1/1/1953					Unknown	Unknown	Unknown	Unknown	Unknown		MCCULLOCH SWCD	Unknown	101000194	102000001,102000002,102000003,102000004,102000005		Point	
10000401	10	Lower Colorado-Lavaca	McCulloch	12090106	120901060405	10000220	DEEP CREEK WS SCS SITE 3 DAM	Dam	Dams	Constructed	1/1/1953					Unknown	Unknown	Unknown	Unknown	Unknown		MCCULLOCH SWCD	Unknown	101000194	102000001,102000002,102000003,102000004,102000005		Point	
10000408	10	Lower Colorado-Lavaca	McCulloch	12090106	120901060405	10000220	DEEP CREEK SITE 4 DECOM DAM	Dam	Dams	Constructed	1/1/1953					Unknown	Unknown	Unknown	Unknown	Unknown		DENNIS JOHNSON	Unknown	101000194	102000001,102000002,102000003,102000004,102000005		Point	
10000411	10	Lower Colorado-Lavaca	McCulloch	12090106	120901060403	10000214	Z RANCH LAKE DAM	Dam	Dams	Constructed	1/1/1979					Unknown	Unknown	Unknown	Unknown	Unknown		VINSON TRACTOR	Unknown	101000194	102000001,102000002,102000003,102000004,102000005		Point	
10000413	10	Lower Colorado-Lavaca	McCulloch	12090106	120901060204	10000091	SOUTHWEST LATERALS WS SCS SITE 7 DAM	Dam	Dams	Constructed	1/1/1982					Unknown	Unknown	Unknown	Unknown	Unknown		MCCULLOCH SWCD;MCCULLOCH COUNTY;	Unknown	101000194	102000001,102000002,102000003,102000004,102000005		Point	
10000414	10	Lower Colorado-Lavaca	McCulloch	12090106	120901060405	10000220	DEEP CREEK WS SCS SITE 5 DAM	Dam	Dams	Constructed	1/1/1952					Unknown	Unknown	Unknown	Unknown	Unknown		MCCULLOCH SWCD	Unknown	101000194	102000001,102000002,102000003,102000004,102000005		Point	
10000426	10	Lower Colorado-Lavaca	McCulloch	12090106	120901060403	10000214	CEDAR CREEK TANK DAM	Dam	Dams	Constructed	1/1/1979					Unknown	Unknown	Unknown	Unknown	Unknown		CEDAR CREEK TANK DAM	Unknown	101000194	102000001,102000002,102000003,102000004,102000005		Point	
10000432	10	Lower Colorado-Lavaca	McCulloch	12090106	120901060406	10000221	DEEP CREEK WS SCS SITE 8 DAM	Dam	Dams	Constructed	1/1/1952					Unknown	Unknown	Unknown	Unknown	Unknown		MCCULLOCH SWCD	Unknown	101000194	102000001,102000002,102000003,102000004,102000005		Point	
10000434	10	Lower Colorado-Lavaca	McCulloch	12090106	120901060406	10000221	MILLER DAM	Dam	Dams	Constructed	1/1/1965					Unknown	Unknown	Unknown	Unknown	Unknown		CO MILLER	Unknown	101000194	102000001,102000002,102000003,102000004,102000005		Point	
10000439	10	Lower Colorado-Lavaca	McCulloch	12090106	120901060206	10000110	JL COX ESTATE LAKE DAM	Dam	Dams	Constructed	1/1/1966					Unknown	Unknown	Unknown	Unknown	Unknown		JL COX ESTATE	Unknown	101000194	102000001,102000002,102000003,102000004,102000005		Point	
10001874	10	Lower Colorado-Lavaca	McCulloch	12090109	120901090705	10000291	W OF US 71 AT LOST CREEK	LWC	LWC	Constructed						Unknown	Unknown	Unknown	Unknown	Unknown		Unknown	Unknown	101000194	102000001,102000002,102000003,102000004,102000005		Point	
10001876	10	Lower Colorado-Lavaca	McCulloch	12090109	120901090704	10000293	CR 216 AT MUD CREEK	LWC	LWC	Constructed						Unknown	Unknown	Unknown	Unknown	Unknown		Unknown	Unknown	101000194	102000001,102000002,102000003,102000004,102000005		Point	
10001877	10	Lower Colorado-Lavaca	McCulloch	12090109	120901090704	10000293	1.22 MI W OF S FM 1851 AT MUD CREEK	LWC	LWC	Constructed						Unknown	Unknown	Unknown	Unknown	Unknown		Unknown	Unknown	101000194	102000001,102000002,102000003,102000004,102000005		Point	
10001879	10	Lower Colorado-Lavaca	McCulloch	12090109	120901090704	10000293	FM 1851 AT TIGER CREEK	LWC	LWC	Constructed						Unknown	Unknown	Unknown	Unknown	Unknown		Unknown	Unknown	101000194	102000001,102000002,102000003,102000004,102000005		Point	
10001880	10	Lower Colorado-Lavaca	McCulloch	12090109	120901090706	10000307	CR 212 AT SAN SABA RIVER	LWC	LWC	Constructed						Unknown	Unknown	Unknown	Unknown	Unknown		Unknown	Unknown	101000194	102000001,102000002,102000003,102000004,102000005		Point	
10001887	10	Lower Colorado-Lavaca	McCulloch	12090110	120901100206	10000534	0.6 MI SW OF CR 408 AT BRADY CREEK	LWC	LWC	Constructed						Unknown	Unknown	Unknown	Unknown	Unknown		Unknown	Unknown	101000194	102000001,102000002,102000003,102000004,102000005		Point	
10001888	10	Lower Colorado-Lavaca	McCulloch	12090110	120901100202	10000531	CR 126 AT SADDLE CREEK	LWC	LWC	Constructed						Unknown	Unknown	Unknown	Unknown	Unknown		Unknown	Unknown	101000194	102000001,102000002,102000003,102000004,102000005		Point	
10001890	10	Lower Colorado-Lavaca	McCulloch	12090110	120901100206	10000534	BETWEEN 16TH AND 17TH AT BRADY CREEK, TRIB	LWC	LWC	Constructed						Unknown	Unknown	Unknown	Unknown	Unknown		Unknown	Unknown	101000194	102000001,102000002,102000003,102000004,102000005		Point	
10001891	10	Lower Colorado-Lavaca	McCulloch	12090110	120901100206	10000534	BETWEEN 16TH AND 17TH ST AT BRADY CREEK, TRIB	LWC	LWC	Constructed						Unknown	Unknown	Unknown	Unknown	Unknown		Unknown	Unknown	101000194	102000001,102000002,102000003,102000004,102000005		Point	
10001892	10	Lower Colorado-Lavaca	McCulloch	12090110	120901100206	10000534	BETWEEN COLLEGE AND HIGH ST AT BRADY CREEK, TRIB	LWC	LWC	Constructed						Unknown	Unknown	Unknown	Unknown	Unknown		Unknown	Unknown	101000194	102000001,102000002,102000003,102000004,102000005		Point	

TABLE 1: EXISTING FLOOD INFRASTRUCTURE

Existing Infrastructure ID	RFGP Number	RFGP Name	Counties	HUC8s	HUC12s	Watersheds	Feature Name	Infrastructure Type	Description	Natural or Constructed or Combination	Construction Date	Infrastructure Dimensions					Level of Service (2 year, 10-year, 25-year, 50-year, 100-year, 500-year, Unknown)	Condition (Functional, Non-functional, Unknown)	Condition Description	Deficiency (Deficient, Non-deficient, Unknown)	Deficiency Description	Population Protected by Infrastructure	Owning Entity	Operating Entity	Associated FMEs	Associated FMSs	Associated FMPs	Feature Type
												Diameter (ft)	Height (ft)	Width (ft)	Length (ft)	Area (acre)												
10001893	10	Lower Colorado-Lavaca	McCulloch	12090110	120901100206	10000534	BETWEEN COLLEGE AND HIGH ST AT BRADY CREEK, TRIB	LWC	LWC	Constructed						Unknown	Unknown	Unknown	Unknown	Unknown	Unknown	Unknown	101000194	102000001,102000002,102000003,102000004,102000005		Point		
10001894	10	Lower Colorado-Lavaca	McCulloch	12090110	120901100206	10000534	NEAR INTERSECTION WITH 15TH ST AT BRADY CREEK, TRIB	LWC	LWC	Constructed						Unknown	Unknown	Unknown	Unknown	Unknown	Unknown	Unknown	101000194	102000001,102000002,102000003,102000004,102000005		Point		
10001895	10	Lower Colorado-Lavaca	McCulloch	12090110	120901100202	10000531	CR 124 AT SADDLE CREEK	LWC	LWC	Constructed						Unknown	Unknown	Unknown	Unknown	Unknown	Unknown	Unknown	101000194	102000001,102000002,102000003,102000004,102000005		Point		
10001896	10	Lower Colorado-Lavaca	McCulloch	12090110	120901100206	10000534	BETWEEN HIGH ST AND US 87 AT BRADY CREEK, TRIB	LWC	LWC	Constructed						Unknown	Unknown	Unknown	Unknown	Unknown	Unknown	Unknown	101000194	102000001,102000002,102000003,102000004,102000005		Point		
10001897	10	Lower Colorado-Lavaca	McCulloch	12090110	120901100206	10000534	BETWEEN BECK AND MAGNOLIA AT BRADY CREEK, TRIB	LWC	LWC	Constructed						Unknown	Unknown	Unknown	Unknown	Unknown	Unknown	Unknown	101000194	102000001,102000002,102000003,102000004,102000005		Point		
10001898	10	Lower Colorado-Lavaca	McCulloch	12090110	120901100206	10000534	S BLACKBURN ST AT BRADY CREEK, TRIB	LWC	LWC	Constructed						Unknown	Unknown	Unknown	Unknown	Unknown	Unknown	Unknown	101000194	102000001,102000002,102000003,102000004,102000005		Point		
10001899	10	Lower Colorado-Lavaca	McCulloch	12090110	120901100206	10000534	BETWEEN 13TH AND AVE A AT BRADY CREEK, TRIB	LWC	LWC	Constructed						Unknown	Unknown	Unknown	Unknown	Unknown	Unknown	Unknown	101000194	102000001,102000002,102000003,102000004,102000005		Point		
10001900	10	Lower Colorado-Lavaca	McCulloch	12090110	120901100206	10000534	WILLIE WASHINGTON PARK AT BRADY CREEK, TRIB	LWC	LWC	Constructed						Unknown	Unknown	Unknown	Unknown	Unknown	Unknown	Unknown	101000194	102000001,102000002,102000003,102000004,102000005		Point		
10001901	10	Lower Colorado-Lavaca	McCulloch	12090110	120901100206	10000534	WILLIE WASHINGTON PARK AT BRADY CREEK, TRIB	LWC	LWC	Constructed						Unknown	Unknown	Unknown	Unknown	Unknown	Unknown	Unknown	101000194	102000001,102000002,102000003,102000004,102000005		Point		
10001904	10	Lower Colorado-Lavaca	McCulloch	12090110	120901100207	10000527	1.5 MI E OF CR 408 AT BRADY CREEK	LWC	LWC	Constructed						Unknown	Unknown	Unknown	Unknown	Unknown	Unknown	Unknown	101000194	102000001,102000002,102000003,102000004,102000005		Point		
10001905	10	Lower Colorado-Lavaca	McCulloch	12090110	120901100202	10000531	CR 120 AT EAST COW CREEK	LWC	LWC	Constructed						Unknown	Unknown	Unknown	Unknown	Unknown	Unknown	Unknown	101000194	102000001,102000002,102000003,102000004,102000005		Point		
10001906	10	Lower Colorado-Lavaca	McCulloch	12090110	120901100205	10000533	RICHARDS PARK AT BRADY CREEK	LWC	LWC	Constructed						Unknown	Unknown	Unknown	Unknown	Unknown	Unknown	Unknown	101000194	102000001,102000002,102000003,102000004,102000005		Point		
10001907	10	Lower Colorado-Lavaca	McCulloch	12090110	120901100205	10000533	BETWEEN 6TH AND RICHARDS PARK AT BRADY CREEK	LWC	LWC	Constructed						Unknown	Unknown	Unknown	Unknown	Unknown	Unknown	Unknown	101000194	102000001,102000002,102000003,102000004,102000005		Point		
10001908	10	Lower Colorado-Lavaca	McCulloch	12090110	120901100202	10000531	CR 120 AT EAST COW CREEK	LWC	LWC	Constructed						Unknown	Unknown	Unknown	Unknown	Unknown	Unknown	Unknown	101000194	102000001,102000002,102000003,102000004,102000005		Point		
10001909	10	Lower Colorado-Lavaca	McCulloch	12090110	120901100202	10000531	CR 120 AT EAST COW CREEK	LWC	LWC	Constructed						Unknown	Unknown	Unknown	Unknown	Unknown	Unknown	Unknown	101000194	102000001,102000002,102000003,102000004,102000005		Point		
10001910	10	Lower Colorado-Lavaca	McCulloch	12090110	120901100206	10000534	N ELM ST AT BRADY CREEK	LWC	LWC	Constructed						Unknown	Unknown	Unknown	Unknown	Unknown	Unknown	Unknown	101000194	102000001,102000002,102000003,102000004,102000005		Point		
10001912	10	Lower Colorado-Lavaca	McCulloch	12090110	120901100205	10000533	W WHITE ST AT LIVE OAK CREEK	LWC	LWC	Constructed						Unknown	Unknown	Unknown	Unknown	Unknown	Unknown	Unknown	101000194	102000001,102000002,102000003,102000004,102000005		Point		
10001913	10	Lower Colorado-Lavaca	McCulloch	12090110	120901100107	10000473	CR 128 AT REUBES CREEK, TRIB	LWC	LWC	Constructed						Unknown	Unknown	Unknown	Unknown	Unknown	Unknown	Unknown	101000194	102000001,102000002,102000003,102000004,102000005		Point		
10001914	10	Lower Colorado-Lavaca	McCulloch	12090110	120901100107	10000473	CR 128 AT REUBES CREEK	LWC	LWC	Constructed						Unknown	Unknown	Unknown	Unknown	Unknown	Unknown	Unknown	101000194	102000001,102000002,102000003,102000004,102000005		Point		
10001915	10	Lower Colorado-Lavaca	McCulloch	12090110	120901100202	10000531	CR 120 AT COW CREEK	LWC	LWC	Constructed						Unknown	Unknown	Unknown	Unknown	Unknown	Unknown	Unknown	101000194	102000001,102000002,102000003,102000004,102000005		Point		
10001916	10	Lower Colorado-Lavaca	McCulloch	12090110	120901100207	10000527	CR 410 AT BRADY CREEK, TRIB	LWC	LWC	Constructed						Unknown	Unknown	Unknown	Unknown	Unknown	Unknown	Unknown	101000194	102000001,102000002,102000003,102000004,102000005		Point		
10001917	10	Lower Colorado-Lavaca	McCulloch	12090110	120901100204	10000535	CR 158 AT BOWIE CREEK	LWC	LWC	Constructed						Unknown	Unknown	Unknown	Unknown	Unknown	Unknown	Unknown	101000194	102000001,102000002,102000003,102000004,102000005		Point		
10001918	10	Lower Colorado-Lavaca	McCulloch	12090110	120901100204	10000535	CR 158 AT BOWIE CREEK, TRIB	LWC	LWC	Constructed						Unknown	Unknown	Unknown	Unknown	Unknown	Unknown	Unknown	101000194	102000001,102000002,102000003,102000004,102000005		Point		
10001920	10	Lower Colorado-Lavaca	McCulloch	12090110	120901100204	10000535	CR 156 AT BOWIE CREEK	LWC	LWC	Constructed						Unknown	Unknown	Unknown	Unknown	Unknown	Unknown	Unknown	101000194	102000001,102000002,102000003,102000004,102000005		Point		
10001922	10	Lower Colorado-Lavaca	McCulloch	12090110	120901100208	10000529	CR 416 AT LITTLE ONION CREEK	LWC	LWC	Constructed						Unknown	Unknown	Unknown	Unknown	Unknown	Unknown	Unknown	101000194	102000001,102000002,102000003,102000004,102000005		Point		
10001924	10	Lower Colorado-Lavaca	McCulloch	12090110	120901100208	10000529	CR 414 AT LITTLE ONION CREEK	LWC	LWC	Constructed						Unknown	Unknown	Unknown	Unknown	Unknown	Unknown	Unknown	101000194	102000001,102000002,102000003,102000004,102000005		Point		
10001925	10	Lower Colorado-Lavaca	McCulloch	12090110	120901100208	10000529	CR 416 AT ONION CREEK	LWC	LWC	Constructed						Unknown	Unknown	Unknown	Unknown	Unknown	Unknown	Unknown	101000194	102000001,102000002,102000003,102000004,102000005		Point		
10001926	10	Lower Colorado-Lavaca	McCulloch	12090110	120901100108	10000528	CR 142 AT BRADY CREEK, TRIB	LWC	LWC	Constructed						Unknown	Unknown	Unknown	Unknown	Unknown	Unknown	Unknown	101000194	102000001,102000002,102000003,102000004,102000005		Point		
10001928	10	Lower Colorado-Lavaca	McCulloch	12090110	120901100209	10000536	CR 423 AT LITTLE BRADY CREEK	LWC	LWC	Constructed						Unknown	Unknown	Unknown	Unknown	Unknown	Unknown	Unknown	101000194	102000001,102000002,102000003,102000004,102000005		Point		
10001929	10	Lower Colorado-Lavaca	McCulloch	12090110	120901100108	10000528	CR 138 AT BRADY CREEK, TRIB	LWC	LWC	Constructed						Unknown	Unknown	Unknown	Unknown	Unknown	Unknown	Unknown	101000194	102000001,102000002,102000003,102000004,102000005		Point		
10001938	10	Lower Colorado-Lavaca	McCulloch	12090110	120901100209	10000536	CR 424 AT LITTLE BRADY CREEK	LWC	LWC	Constructed						Unknown	Unknown	Unknown	Unknown	Unknown	Unknown	Unknown	101000194	102000001,102000002,102000003,102000004,102000005		Point		
10001941	10	Lower Colorado-Lavaca	McCulloch	12090110	120901100208	10000529	FM 1121 AT ONION CREEK	LWC	LWC	Constructed						Unknown	Unknown	Unknown	Unknown	Unknown	Unknown	Unknown	101000194	102000001,102000002,102000003,102000004,102000005		Point		
10001952	10	Lower Colorado-Lavaca	McCulloch	12090106	120901060404	10000209	FM 1028 AT CORN CREEK	LWC	LWC	Constructed						Unknown	Unknown	Unknown	Unknown	Unknown	Unknown	Unknown	101000194	102000001,102000002,102000003,102000004,102000005		Point		

TABLE 1: EXISTING FLOOD INFRASTRUCTURE

Existing Infrastructure ID	RFPG Number	RFPG Name	Counties	HUC8s	HUC12s	Watersheds	Feature Name	Infrastructure Type	Description	Natural or Constructed or Combination	Construction Date	Infrastructure Dimensions					Level of Service (2-year, 10-year, 25-year, 50-year, 100-year, 500-year, Unknown)	Condition (Functional, Non-functional, Unknown)	Condition Description	Deficiency (Deficient, Non-deficient, Unknown)	Deficiency Description	Population Protected by Infrastructure	Owning Entity	Operating Entity	Associated FMEs	Associated FMSs	Associated FMPs	Feature Type
												Diameter (ft)	Height (ft)	Width (ft)	Length (ft)	Area (acre)												
10013262	10	Lower Colorado-Lavaca	McCulloch, Coleman	12090106	120901060205	10000092	PSS1C	Wetland	Freshwater Forested/Shrub Wetland	Natural						Unknown	Unknown	Unknown	Unknown	Unknown	Unknown	Unknown	Unknown	Unknown	101000194	102000001,102000002,102000003,102000004,102000005		Polygon
10013313	10	Lower Colorado-Lavaca	McCulloch, Concho	12090106	120901060204	10000091	PEM1Ch	Wetland	Freshwater Emergent Wetland	Natural						Unknown	Unknown	Unknown	Unknown	Unknown	Unknown	Unknown	Unknown	Unknown	101000194	102000001,102000002,102000003,102000004,102000005		Polygon
10000318	10	Lower Colorado-Lavaca	Menard	12090109	120901090601	10000393	BAKER MARTIN DAM	Dam	Dams	Constructed			6.3		200.0	Unknown	Unknown	Unknown	Unknown	Unknown	Unknown	Unknown	Unknown	101000180,101000194	102000001,102000002,102000003,102000004,102000005		Point	
10000319	10	Lower Colorado-Lavaca	Menard	12090109	120901090407	10000292	CLEAR CREEK LAKE DAM	Dam	Dams	Constructed	1/1/1939		14.0		265.0	Unknown	Unknown	Unknown	Unknown	Unknown	Unknown	Unknown	Unknown	101000180,101000194	102000001,102000002,102000003,102000004,102000005		Point	
10000321	10	Lower Colorado-Lavaca	Menard	12090109	120901090407	10000292	SAN SABA RIVER CHANNEL DAM	Dam	Dams	Constructed	1/1/1987		10.0		190.0	Unknown	Unknown	Unknown	Unknown	Unknown	Unknown	Unknown	Unknown	101000180,101000194	102000001,102000002,102000003,102000004,102000005		Point	
10000327	10	Lower Colorado-Lavaca	Menard	12090110	120901100107	10000473	BRADY CREEK WS SCS SITE 18A DAM	Dam	Dams	Constructed	1/1/1961		24.0		4,034.0	Unknown	Unknown	Unknown	Unknown	Unknown	Unknown	Unknown	Unknown	101000180,101000194	102000001,102000002,102000003,102000004,102000005		Point	
10001684	10	Lower Colorado-Lavaca	Menard	12090204	120902040301	10000337	SALINE RD AT LITTLE SALINE CREEK	LWC	LWC	Constructed						Unknown	Unknown	Unknown	Unknown	Unknown	Unknown	Unknown	Unknown	101000180,101000194	102000001,102000002,102000003,102000004,102000005		Point	
10001689	10	Lower Colorado-Lavaca	Menard	12090204	120902040301	10000337	FM 1221 AT LITTLE SALINE CREEK, TRIB	LWC	LWC	Constructed						Unknown	Unknown	Unknown	Unknown	Unknown	Unknown	Unknown	Unknown	101000180,101000194	102000001,102000002,102000003,102000004,102000005		Point	
10001692	10	Lower Colorado-Lavaca	Menard	12090204	120902040301	10000337	SALINE RD AT LITTLE SALINE CREEK	LWC	LWC	Constructed						Unknown	Unknown	Unknown	Unknown	Unknown	Unknown	Unknown	Unknown	101000180,101000194	102000001,102000002,102000003,102000004,102000005		Point	
10001758	10	Lower Colorado-Lavaca	Menard	12090204	120902040303	10000345	LONG MT RD AT LEON CREEK, TRIB	LWC	LWC	Constructed						Unknown	Unknown	Unknown	Unknown	Unknown	Unknown	Unknown	Unknown	101000180,101000194	102000001,102000002,102000003,102000004,102000005		Point	
10001760	10	Lower Colorado-Lavaca	Menard	12090204	120902040303	10000345	LONG MT RD AT LEON CREEK	LWC	LWC	Constructed						Unknown	Unknown	Unknown	Unknown	Unknown	Unknown	Unknown	Unknown	101000180,101000194	102000001,102000002,102000003,102000004,102000005		Point	
10001792	10	Lower Colorado-Lavaca	Menard	12090109	120901090303	10000349	TOE NAIL TRL AT SAN SABA RIVER	LWC	LWC	Constructed						Unknown	Unknown	Unknown	Unknown	Unknown	Unknown	Unknown	Unknown	101000180,101000194	102000001,102000002,102000003,102000004,102000005		Point	
10001798	10	Lower Colorado-Lavaca	Menard	12090109	120901090404	10000514	0.71 MI S OF ELLIS RD INTERSECT AT W LAS MORAS CREEK	LWC	LWC	Constructed						Unknown	Unknown	Unknown	Unknown	Unknown	Unknown	Unknown	Unknown	101000180,101000194	102000001,102000002,102000003,102000004,102000005		Point	
10001806	10	Lower Colorado-Lavaca	Menard	12090109	120901090305	10000362	.25 MI NE OF MEARS LN AT STREAM SS-3	LWC	LWC	Constructed						Unknown	Unknown	Unknown	Unknown	Unknown	Unknown	Unknown	Unknown	101000180,101000194	102000001,102000002,102000003,102000004,102000005		Point	
10001810	10	Lower Colorado-Lavaca	Menard	12090109	120901090305	10000362	DUNAGAN RD AT SAN SABA RIVER	LWC	LWC	Constructed						Unknown	Unknown	Unknown	Unknown	Unknown	Unknown	Unknown	Unknown	101000180,101000194	102000001,102000002,102000003,102000004,102000005		Point	
10001812	10	Lower Colorado-Lavaca	Menard	12090109	120901090602	10000394	BLAU LN AT FIVEMILE CREEK, TRIB	LWC	LWC	Constructed						Unknown	Unknown	Unknown	Unknown	Unknown	Unknown	Unknown	Unknown	101000180,101000194	102000001,102000002,102000003,102000004,102000005		Point	
10001815	10	Lower Colorado-Lavaca	Menard	12090109	120901090305	10000362	DUNAGAN RD AT SAN SABA RIVER	LWC	LWC	Constructed						Unknown	Unknown	Unknown	Unknown	Unknown	Unknown	Unknown	Unknown	101000180,101000194	102000001,102000002,102000003,102000004,102000005		Point	
10001816	10	Lower Colorado-Lavaca	Menard	12090109	120901090406	10000062	RR 2291 AT LAS MORAS CREEK	LWC	LWC	Constructed						Unknown	Unknown	Unknown	Unknown	Unknown	Unknown	Unknown	Unknown	101000180,101000194	102000001,102000002,102000003,102000004,102000005		Point	
10001827	10	Lower Colorado-Lavaca	Menard	12090109	120901090601	10000393	0.77 MI N OF SH 29 AT SAN SABA RIVER	LWC	LWC	Constructed						Unknown	Unknown	Unknown	Unknown	Unknown	Unknown	Unknown	Unknown	101000180,101000194	102000001,102000002,102000003,102000004,102000005		Point	
10001828	10	Lower Colorado-Lavaca	Menard	12090109	120901090506	10000379	0.57 MI SOUTH OF MAHAN RD AT SAN SABA RIVER	LWC	LWC	Constructed						Unknown	Unknown	Unknown	Unknown	Unknown	Unknown	Unknown	Unknown	101000180,101000194	102000001,102000002,102000003,102000004,102000005		Point	
10001832	10	Lower Colorado-Lavaca	Menard	12090109	120901090506	10000379	MAHAN RD AT TAYLOR BRANCH	LWC	LWC	Constructed						Unknown	Unknown	Unknown	Unknown	Unknown	Unknown	Unknown	Unknown	101000180,101000194	102000001,102000002,102000003,102000004,102000005		Point	
10001845	10	Lower Colorado-Lavaca	Menard	12090109	120901090502	10000302	522 FT N OF US 83 AT SAN SABA RIVER BRANCH	LWC	LWC	Constructed						Unknown	Unknown	Unknown	Unknown	Unknown	Unknown	Unknown	Unknown	101000180,101000181,101000194	102000001,102000002,102000003,102000004,102000005	103000051	Point	
10001846	10	Lower Colorado-Lavaca	Menard	12090109	120901090502	10000302	500 FT E OF US 83 AT SAN SABA RIVER BRANCH	LWC	LWC	Constructed						Unknown	Unknown	Unknown	Unknown	Unknown	Unknown	Unknown	Unknown	101000180,101000181,101000194	102000001,102000002,102000003,102000004,102000005	103000051	Point	
10001847	10	Lower Colorado-Lavaca	Menard	12090109	120901090502	10000302	122 FT E OF BEVANS ST AT SAN SABA RIVER BRANCH	LWC	LWC	Constructed						Unknown	Unknown	Unknown	Unknown	Unknown	Unknown	Unknown	Unknown	101000180,101000181,101000194	102000001,102000002,102000003,102000004,102000005	103000051	Point	
10001848	10	Lower Colorado-Lavaca	Menard	12090109	120901090502	10000302	143 FT S OF 2ND ST AT SAN SABA RIVER BRANCH	LWC	LWC	Constructed						Unknown	Unknown	Unknown	Unknown	Unknown	Unknown	Unknown	Unknown	101000180,101000181,101000194	102000001,102000002,102000003,102000004,102000005	103000051	Point	
10001849	10	Lower Colorado-Lavaca	Menard	12090109	120901090502	10000302	316 FT W OF TIPTON ST AT SAN SABA RIVER BRANCH	LWC	LWC	Constructed						Unknown	Unknown	Unknown	Unknown	Unknown	Unknown	Unknown	Unknown	101000180,101000181,101000194	102000001,102000002,102000003,102000004,102000005	103000051	Point	
10001850	10	Lower Colorado-Lavaca	Menard	12090109	120901090502	10000302	210 FT S OF 1ST ST AT SAN SABA RIVER BRANCH	LWC	LWC	Constructed						Unknown	Unknown	Unknown	Unknown	Unknown	Unknown	Unknown	Unknown	101000180,101000181,101000194	102000001,102000002,102000003,102000004,102000005	103000051	Point	
10001853	10	Lower Colorado-Lavaca	Menard	12090109	120901090502	10000302	425 FT E OF TIPTON AT SAN SABA RIVER BRANCH	LWC	LWC	Constructed						Unknown	Unknown	Unknown	Unknown	Unknown	Unknown	Unknown	Unknown	101000180,101000181,101000194	102000001,102000002,102000003,102000004,102000005	103000051	Point	
10001854	10	Lower Colorado-Lavaca	Menard	12090109	120901090502	10000302	365 FT E OF SCRUGGS AT SAN SABA RIVER BRANCH	LWC	LWC	Constructed						Unknown	Unknown	Unknown	Unknown	Unknown	Unknown	Unknown	Unknown	101000180,101000181,101000194	102000001,102000002,102000003,102000004,102000005	103000051	Point	
10001855	10	Lower Colorado-Lavaca	Menard	12090109	120901090502	10000302	450 FT N OF HOUSTON ST AT SAN SABA RIVER BRANCH	LWC	LWC	Constructed						Unknown	Unknown	Unknown	Unknown	Unknown	Unknown	Unknown	Unknown	101000180,101000181,101000194	102000001,102000002,102000003,102000004,102000005	103000051	Point	

Existing Infrastructure ID	RFPG Number	RFPG Name	Counties	HUC8s	HUC12s	Watersheds	Feature Name	Infrastructure Type	Description	Natural or Constructed or Combination	Construction Date	Infrastructure Dimensions					Level of Service (2 year, 10-year, 25-year, 50-year, 100-year, 500-year, Unknown)	Condition (Functional, Non-functional, Unknown)	Condition Description	Deficiency (Deficient, Non-deficient, Unknown)	Deficiency Description	Population Protected by Infrastructure	Owning Entity	Operating Entity	Associated FMEs	Associated FMSs	Associated FMPs	Feature Type
												Diameter (ft)	Height (ft)	Width (ft)	Length (ft)	Area (acre)												
10001856	10	Lower Colorado-Lavaca	Menard	12090109	120901090307	10000375	RUSSELL LN AT ROCKY CREEK	LWC	LWC	Constructed						Unknown	Unknown	Unknown	Unknown	Unknown	Unknown	Unknown	Unknown	Unknown	101000180,101000194	102000001,102000002,102000003,102000004,102000005		Point
10001857	10	Lower Colorado-Lavaca	Menard	12090109	120901090502	10000302	174 FT E OF MENARD ST AT SAN SABA RIVER BRANCH	LWC	LWC	Constructed						Unknown	Unknown	Unknown	Unknown	Unknown	Unknown	Unknown	Unknown	Unknown	101000180,101000181,101000194	102000001,102000002,102000003,102000004,102000005	103000051	Point
10001858	10	Lower Colorado-Lavaca	Menard	12090109	120901090506	10000379	AT 5 MILE CROSSING - 4.6 MI E OF MENARD AT SAN SABA RIVER	LWC	LWC	Constructed						Unknown	Unknown	Unknown	Unknown	Unknown	Unknown	Unknown	Unknown	Unknown	101000180,101000194	102000001,102000002,102000003,102000004,102000005		Point
10001859	10	Lower Colorado-Lavaca	Menard	12090109	120901090602	10000394	0.47 MI SOUTH OF RANCH RD 1311 AT SAN SABA RIVER	LWC	LWC	Constructed						Unknown	Unknown	Unknown	Unknown	Unknown	Unknown	Unknown	Unknown	Unknown	101000180,101000194	102000001,102000002,102000003,102000004,102000005		Point
10001862	10	Lower Colorado-Lavaca	Menard	12090109	120901090502	10000302	0.10 MI N OF FM 2092 AT SAN SABA RIVER	LWC	LWC	Constructed						Unknown	Unknown	Unknown	Unknown	Unknown	Unknown	Unknown	Unknown	Unknown	101000180,101000194	102000001,102000002,102000003,102000004,102000005	103000051	Point
10001882	10	Lower Colorado-Lavaca	Menard	12090110	120901100107	10000473	CALLAN LN AT FOUNTAIN CREEK, TRIB	LWC	LWC	Constructed						Unknown	Unknown	Unknown	Unknown	Unknown	Unknown	Unknown	Unknown	Unknown	101000180,101000194	102000001,102000002,102000003,102000004,102000005		Point
10001883	10	Lower Colorado-Lavaca	Menard	12090110	120901100107	10000473	CALLAN LN AT FOUNTAIN CREEK, TRIB	LWC	LWC	Constructed						Unknown	Unknown	Unknown	Unknown	Unknown	Unknown	Unknown	Unknown	Unknown	101000180,101000194	102000001,102000002,102000003,102000004,102000005		Point
10002074	10	Lower Colorado-Lavaca	Menard	12090109	120901090502	10000302	Unknown	Other	NHDPointEventFC Status Not Specified - FCode 36700	Constructed						Unknown	Unknown	Unknown	Unknown	Unknown	Unknown	Unknown	Unknown	Unknown	101000180,101000194	102000001,102000002,102000003,102000004,102000005	103000051	Point
10002087	10	Lower Colorado-Lavaca	Menard	12090109	120901090502	10000302	Unknown	Other	NHDPointEventFC Status Not Specified - FCode 36700	Constructed						Unknown	Unknown	Unknown	Unknown	Unknown	Unknown	Unknown	Unknown	Unknown	101000180,101000194	102000001,102000002,102000003,102000004,102000005	103000051	Point
10002114	10	Lower Colorado-Lavaca	Menard	12090109	120901090502	10000302	Unknown	Other	NHDPointEventFC Active, Continuous - FCode 36701	Constructed						Unknown	Unknown	Unknown	Unknown	Unknown	Unknown	Unknown	Unknown	Unknown	101000180,101000194	102000001,102000002,102000003,102000004,102000005	103000051	Point
10002205	10	Lower Colorado-Lavaca	Menard	12090109	120901090502	10000302	Unknown	Other	NHDPointEventFC Active, Continuous - EventType 57001	Constructed						Unknown	Unknown	Unknown	Unknown	Unknown	Unknown	Unknown	Unknown	Unknown	101000180,101000194	102000001,102000002,102000003,102000004,102000005	103000051	Point
10002843	10	Lower Colorado-Lavaca	Menard	12090109	120901090304,120901090303,120901090305	10000122,10000349,10000362	Unknown	Pond	Lakes	Natural						Unknown	Unknown	Unknown	Unknown	Unknown	Unknown	Unknown	Unknown	Unknown	101000180,101000194	102000001,102000002,102000003,102000004,102000005		Polygon
10002848	10	Lower Colorado-Lavaca	Menard	12090110	120901100107	10000473	Soil Conservation Service Site 18a Reservoir	Pond	Lakes	Natural						Unknown	Unknown	Unknown	Unknown	Unknown	Unknown	Unknown	Unknown	Unknown	101000180,101000194	102000001,102000002,102000003,102000004,102000005		Polygon
10013567	10	Lower Colorado-Lavaca	Menard	12090110	120901100107	10000473	PEM1Ah	Wetland	Freshwater Emergent Wetland	Natural						Unknown	Unknown	Unknown	Unknown	Unknown	Unknown	Unknown	Unknown	Unknown	101000180,101000194	102000001,102000002,102000003,102000004,102000005		Polygon
10013568	10	Lower Colorado-Lavaca	Menard	12090110	120901100107	10000473	PEM1Ah	Wetland	Freshwater Emergent Wetland	Natural						Unknown	Unknown	Unknown	Unknown	Unknown	Unknown	Unknown	Unknown	Unknown	101000180,101000194	102000001,102000002,102000003,102000004,102000005		Polygon
10013589	10	Lower Colorado-Lavaca	Menard	12090110	120901100107	10000473	PEM1Ah	Wetland	Freshwater Emergent Wetland	Natural						Unknown	Unknown	Unknown	Unknown	Unknown	Unknown	Unknown	Unknown	Unknown	101000180,101000194	102000001,102000002,102000003,102000004,102000005		Polygon
10013635	10	Lower Colorado-Lavaca	Menard	12090109	120901090408	10000078	PEM1A	Wetland	Freshwater Emergent Wetland	Natural						Unknown	Unknown	Unknown	Unknown	Unknown	Unknown	Unknown	Unknown	Unknown	101000180,101000194	102000001,102000002,102000003,102000004,102000005		Polygon
10013636	10	Lower Colorado-Lavaca	Menard	12090109	120901090408	10000078	PEM1A	Wetland	Freshwater Emergent Wetland	Natural						Unknown	Unknown	Unknown	Unknown	Unknown	Unknown	Unknown	Unknown	Unknown	101000180,101000194	102000001,102000002,102000003,102000004,102000005		Polygon
10013644	10	Lower Colorado-Lavaca	Menard	12090109	120901090501	10000079	PEM1Ah	Wetland	Freshwater Emergent Wetland	Natural						Unknown	Unknown	Unknown	Unknown	Unknown	Unknown	Unknown	Unknown	Unknown	101000180,101000194	102000001,102000002,102000003,102000004,102000005		Polygon
10013645	10	Lower Colorado-Lavaca	Menard	12090109	120901090402	10000074	PEM1Ah	Wetland	Freshwater Emergent Wetland	Natural						Unknown	Unknown	Unknown	Unknown	Unknown	Unknown	Unknown	Unknown	Unknown	101000180,101000194	102000001,102000002,102000003,102000004,102000005		Polygon
10013646	10	Lower Colorado-Lavaca	Menard	12090109	120901090402	10000074	PEM1Ah	Wetland	Freshwater Emergent Wetland	Natural						Unknown	Unknown	Unknown	Unknown	Unknown	Unknown	Unknown	Unknown	Unknown	101000180,101000194	102000001,102000002,102000003,102000004,102000005		Polygon
10013647	10	Lower Colorado-Lavaca	Menard	12090110	120901100103	10000455	PEM1Ah	Wetland	Freshwater Emergent Wetland	Natural						Unknown	Unknown	Unknown	Unknown	Unknown	Unknown	Unknown	Unknown	Unknown	101000180,101000194	102000001,102000002,102000003,102000004,102000005		Polygon
10013648	10	Lower Colorado-Lavaca	Menard	12090109	120901090402	10000074	PEM1Ah	Wetland	Freshwater Emergent Wetland	Natural						Unknown	Unknown	Unknown	Unknown	Unknown	Unknown	Unknown	Unknown	Unknown	101000180,101000194	102000001,102000002,102000003,102000004,102000005		Polygon
10013649	10	Lower Colorado-Lavaca	Menard	12090110	120901100102	10000332	PEM1Ah	Wetland	Freshwater Emergent Wetland	Natural						Unknown	Unknown	Unknown	Unknown	Unknown	Unknown	Unknown	Unknown	Unknown	101000180,101000194	102000001,102000002,102000003,102000004,102000005		Polygon
10013654	10	Lower Colorado-Lavaca	Menard	12090109	120901090402	10000074	PSS1A	Wetland	Freshwater Forested/Shrub Wetland	Natural						Unknown	Unknown	Unknown	Unknown	Unknown	Unknown	Unknown	Unknown	Unknown	101000180,101000194	102000001,102000002,102000003,102000004,102000005		Polygon
10013678	10	Lower Colorado-Lavaca	Menard	12090204	120902040303	10000345	PEM1Ah	Wetland	Freshwater Emergent Wetland	Natural						Unknown	Unknown	Unknown	Unknown	Unknown	Unknown	Unknown	Unknown	Unknown	101000180,101000194	102000001,102000002,102000003,102000004,102000005		Polygon
10013756	10	Lower Colorado-Lavaca	Menard	12090109	120901090602	10000394	PEM1A	Wetland	Freshwater Emergent Wetland	Natural						Unknown	Unknown	Unknown	Unknown	Unknown	Unknown	Unknown	Unknown	Unknown	101000180,101000194	102000001,102000002,102000003,102000004,102000005		Polygon
10013757	10	Lower Colorado-Lavaca	Menard	12090109	120901090601	10000393	PEM1Ch	Wetland	Freshwater Emergent Wetland	Natural						Unknown	Unknown	Unknown	Unknown	Unknown	Unknown	Unknown	Unknown	Unknown	101000180,101000194	102000001,102000002,102000003,102000004,102000005		Polygon
10013758	10	Lower Colorado-Lavaca	Menard	12090109	120901090602	10000394	PEM1Ch	Wetland	Freshwater Emergent Wetland	Natural						Unknown	Unknown	Unknown	Unknown	Unknown	Unknown	Unknown	Unknown	Unknown	101000180,101000194	102000001,102000002,102000003,102000004,102000005		Polygon
10013759	10	Lower Colorado-Lavaca	Menard	12090109	120901090602	10000394	PEM1Ch	Wetland	Freshwater Emergent Wetland	Natural						Unknown	Unknown	Unknown	Unknown	Unknown	Unknown	Unknown	Unknown	Unknown	101000180,101000194	102000001,102000002,102000003,102000004,102000005		Polygon
10013762	10	Lower Colorado-Lavaca	Menard	12090109	120901090602	10000394	PFO1A	Wetland	Freshwater Forested/Shrub Wetland	Natural						Unknown	Unknown	Unknown	Unknown	Unknown	Unknown	Unknown	Unknown	Unknown	101000180,101000194	102000001,102000002,102000003,102000004,102000005		Polygon
10013763	10	Lower Colorado-Lavaca	Menard	12090109	120901090602	10000394	PFO1A	Wetland	Freshwater Forested/Shrub Wetland	Natural						Unknown	Unknown	Unknown	Unknown	Unknown	Unknown	Unknown	Unknown	Unknown	101000180,101000194	102000001,102000002,102000003,102000004,102000005		Polygon
10013764	10	Lower Colorado-Lavaca	Menard	12090109	120901090601	10000393	PSS1A	Wetland	Freshwater Forested/Shrub Wetland	Natural						Unknown	Unknown	Unknown	Unknown	Unknown	Unknown	Unknown	Unknown	Unknown	101000180,101000194	102000001,102000002,102000003,102000004,102000005		Polygon
10013765	10	Lower Colorado-Lavaca	Menard	12090109	120901090601	10000393	PSS1A	Wetland	Freshwater Forested/Shrub Wetland	Natural						Unknown	Unknown	Unknown	Unknown	Unknown	Unknown	Unknown	Unknown	Unknown	101000180,101000194	102000001,102000002,102000003,102000004,102000005		Polygon
10013766	10	Lower Colorado-Lavaca	Menard	12090109	120901090602	10000394	PSS1A	Wetland	Freshwater Forested/Shrub Wetland	Natural						Unknown	Unknown	Unknown	Unknown	Unknown	Unknown	Unknown	Unknown	Unknown	101000180,101000194	102000001,102000002,102000003,102000004,102000005		Polygon

TABLE 1: EXISTING FLOOD INFRASTRUCTURE

Existing Infrastructure ID	RFPG Number	RFPG Name	Counties	HUC8s	HUC12s	Watersheds	Feature Name	Infrastructure Type	Description	Natural or Constructed or Combination	Construction Date	Infrastructure Dimensions					Level of Service (2 year, 10-year, 25-year, 50-year, 100-year, 500-year, Unknown)	Condition (Functional, Non-functional, Unknown)	Condition Description	Deficiency (Deficient, Non-deficient, Unknown)	Deficiency Description	Population Protected by Infrastructure	Owning Entity	Operating Entity	Associated FMEs	Associated FMSs	Associated FMPs	Feature Type
												Diameter (ft)	Height (ft)	Width (ft)	Length (ft)	Area (acre)												
10013951	10	Lower Colorado-Lavaca	Menard	12090109	120901090305,120901090307	10000362,10000375	PSS1A	Wetland	Freshwater Forested/Shrub Wetland	Natural						Unknown	Unknown	Unknown	Unknown	Unknown		Unknown	Unknown	101000180,101000194	102000001,102000002,102000003,102000004,102000005		Polygon	
10013952	10	Lower Colorado-Lavaca	Menard	12090109	120901090307	10000375	PSS1A	Wetland	Freshwater Forested/Shrub Wetland	Natural						Unknown	Unknown	Unknown	Unknown	Unknown		Unknown	Unknown	101000180,101000194	102000001,102000002,102000003,102000004,102000005		Polygon	
10013953	10	Lower Colorado-Lavaca	Menard	12090109	120901090305	10000362	PSS1C	Wetland	Freshwater Forested/Shrub Wetland	Natural						Unknown	Unknown	Unknown	Unknown	Unknown		Unknown	Unknown	101000180,101000194	102000001,102000002,102000003,102000004,102000005		Polygon	
10013954	10	Lower Colorado-Lavaca	Menard	12090109	120901090305,120901090307	10000362,10000375	PSS1C	Wetland	Freshwater Forested/Shrub Wetland	Natural						Unknown	Unknown	Unknown	Unknown	Unknown		Unknown	Unknown	101000180,101000194	102000001,102000002,102000003,102000004,102000005		Polygon	
10013961	10	Lower Colorado-Lavaca	Menard	12090204	120902040303	10000345	PEM1Ax	Wetland	Freshwater Emergent Wetland	Natural						Unknown	Unknown	Unknown	Unknown	Unknown		Unknown	Unknown	101000180,101000194	102000001,102000002,102000003,102000004,102000005		Polygon	
10013962	10	Lower Colorado-Lavaca	Menard	12090204	120902040303	10000345	PEM1Ax	Wetland	Freshwater Emergent Wetland	Natural						Unknown	Unknown	Unknown	Unknown	Unknown		Unknown	Unknown	101000180,101000194	102000001,102000002,102000003,102000004,102000005		Polygon	
10000428	10	Lower Colorado-Lavaca	Mills	12090106	120901060604	10000158	GOLDTHWAITE WATER SUPPLY RESERVOIR	Dam	Dams	Constructed	1/1/1960		20.0		6,345.0		Unknown	Unknown	Unknown	Unknown	Unknown		CITY OF GOLDTHWAITE	Unknown	101000194	102000001,102000002,102000003,102000004,102000005		Point
10000444	10	Lower Colorado-Lavaca	Mills	12090106	120901060603	10000156	WILCOX LAKE DAM	Dam	Dams	Constructed	1/1/1975		28.0		670.0		Unknown	Unknown	Unknown	Unknown	Unknown		BOBBY WILCOX	Unknown	101000194	102000001,102000002,102000003,102000004,102000005		Point
10000447	10	Lower Colorado-Lavaca	Mills	12090106	120901060603	10000156	BARNETT LAKE DAM	Dam	Dams	Constructed	1/1/1975		37.0		580.0		Unknown	Unknown	Unknown	Unknown	Unknown		DELTON BARNETT ESTATE	Unknown	101000194	102000001,102000002,102000003,102000004,102000005		Point
10000448	10	Lower Colorado-Lavaca	Mills	12090106	120901060604	10000158	GOLDTHWAITE OFF-CHAN STORAGE RES DAM	Dam	Dams	Constructed	1/1/1984		19.0		3,579.0		Unknown	Unknown	Unknown	Unknown	Unknown		CITY OF GOLDTHWAITE	Unknown	101000194	102000001,102000002,102000003,102000004,102000005		Point
10000451	10	Lower Colorado-Lavaca	Mills	12090107	120901070605	10000423	NEW HORIZONS RANCH LAKE DAM	Dam	Dams	Constructed	1/1/1981		25.0		300.0		Unknown	Unknown	Unknown	Unknown	Unknown		NEW HORIZONS RANCH AND CENTER INC	Unknown	101000194	102000001,102000002,102000003,102000004,102000005		Point
10000452	10	Lower Colorado-Lavaca	Mills	12090106	120901060504	10000135	COLLINS LAKE DAM	Dam	Dams	Constructed	1/1/1965		12.0		1,350.0		Unknown	Unknown	Unknown	Unknown	Unknown		HE COLLINS	Unknown	101000194	102000001,102000002,102000003,102000004,102000005		Point
10000455	10	Lower Colorado-Lavaca	Mills	12090106	120901060507	10000143	NORTHEAST LATERALS WS SCS SITE 6 DAM	Dam	Dams	Constructed	1/1/1971		56.0		1,490.0		Unknown	Unknown	Unknown	Unknown	Unknown		MILLS COUNTY SWCD;MILLS COUNTY;	Unknown	101000194	102000001,102000002,102000003,102000004,102000005		Point
10000458	10	Lower Colorado-Lavaca	Mills	12090107	120901070602	10000385	DENNIE SHELTON LAKE DAM	Dam	Dams	Constructed	1/1/1975		30.0		1,153.0		Unknown	Unknown	Unknown	Unknown	Unknown		DENNIE SHELTON	Unknown	101000194	102000001,102000002,102000003,102000004,102000005		Point
10000459	10	Lower Colorado-Lavaca	Mills	12090107	120901070603	10000401	BROWN MULLIN WS SCS SITE 7 DAM	Dam	Dams	Constructed	1/1/1972		48.0		1,143.0		Unknown	Unknown	Unknown	Unknown	Unknown		MILLS COUNTY SWCD;MILLS COUNTY;	Unknown	101000194	102000001,102000002,102000003,102000004,102000005		Point
10000460	10	Lower Colorado-Lavaca	Mills	12090107	120901070605	10000423	MURRAY LAKE DAM	Dam	Dams	Constructed	1/1/1970		43.0		580.0		Unknown	Unknown	Unknown	Unknown	Unknown		BILL MURRAY	Unknown	101000194	102000001,102000002,102000003,102000004,102000005		Point
10000461	10	Lower Colorado-Lavaca	Mills	12090107	120901070603	10000401	BROWN-MULLIN WS SCS SITE 6 DAM	Dam	Dams	Constructed	1/1/1973		44.0		1,690.0		Unknown	Unknown	Unknown	Unknown	Unknown		MILLS COUNTY SWCD;MILLS COUNTY;	Unknown	101000194	102000001,102000002,102000003,102000004,102000005		Point
10000463	10	Lower Colorado-Lavaca	Mills	12090107	120901070601	10000384	JOHN GRAVES DAM NO 5	Dam	Dams	Constructed	1/1/1964		13.0		320.0		Unknown	Unknown	Unknown	Unknown	Unknown		JOHN R GRAVES ESTATE	Unknown	101000194	102000001,102000002,102000003,102000004,102000005		Point
10000464	10	Lower Colorado-Lavaca	Mills	12090107	120901070603	10000401	LAKE MERRITT DAM	Dam	Dams	Constructed	1/1/1917		28.0		1,310.0		Unknown	Unknown	Unknown	Unknown	Unknown		MILLS COUNTY HUNTING AND FISHING CLUB	Unknown	101000194	102000001,102000002,102000003,102000004,102000005		Point
10000465	10	Lower Colorado-Lavaca	Mills	12090107	120901070601	10000384	CLAYTON LAKE NO 1 SOUTH DAM	Dam	Dams	Constructed	1/1/1971		15.0		0.0		Unknown	Unknown	Unknown	Unknown	Unknown		JOE CLAYTON JR	Unknown	101000194	102000001,102000002,102000003,102000004,102000005		Point
10000466	10	Lower Colorado-Lavaca	Mills	12090107	120901070601	10000384	JOHN GRAVES DAM NO 2	Dam	Dams	Constructed	1/1/1974		21.0		224.0		Unknown	Unknown	Unknown	Unknown	Unknown		JOHN R GRAVES ESTATE	Unknown	101000194	102000001,102000002,102000003,102000004,102000005		Point
10000467	10	Lower Colorado-Lavaca	Mills	12090107	120901070601	10000384	JOHN GRAVES DAM NO 3	Dam	Dams	Constructed	1/1/1974		24.0		425.0		Unknown	Unknown	Unknown	Unknown	Unknown		JOHN R GRAVES ESTATE	Unknown	101000194	102000001,102000002,102000003,102000004,102000005		Point
10000469	10	Lower Colorado-Lavaca	Mills	12090107	120901070601	10000384	JOHN GRAVES DAM NO 4	Dam	Dams	Constructed	1/1/1974		20.0		130.0		Unknown	Unknown	Unknown	Unknown	Unknown		JOHN R GRAVES ESTATE	Unknown	101000194	102000001,102000002,102000003,102000004,102000005		Point
10000470	10	Lower Colorado-Lavaca	Mills	12090107	120901070603	10000401	BROWN-MULLIN WS SCS SITE 4 DAM	Dam	Dams	Constructed	1/1/1973		36.0		2,425.0		Unknown	Unknown	Unknown	Unknown	Unknown		MILLS COUNTY SWCD;MILLS COUNTY;	Unknown	101000194	102000001,102000002,102000003,102000004,102000005		Point
10000472	10	Lower Colorado-Lavaca	Mills	12090107	120901070407	10000523	WILLIAMS LAKE DAM	Dam	Dams	Constructed	1/1/1971		25.0		0.0		Unknown	Unknown	Unknown	Unknown	Unknown		JOE WILLIAMS	Unknown	101000194	102000001,102000002,102000003,102000004,102000005		Point
10000474	10	Lower Colorado-Lavaca	Mills	12090107	120901070407	10000523	CLAYTON LAKE NO 2 NORTH DAM	Dam	Dams	Constructed	1/1/1971		30.0		0.0		Unknown	Unknown	Unknown	Unknown	Unknown		JOE CLAYTON JR	Unknown	101000194	102000001,102000002,102000003,102000004,102000005		Point
10000479	10	Lower Colorado-Lavaca	Mills	12090107	120901070603	10000401	BROWN-MULLIN WS SCS SITE 5A DAM	Dam	Dams	Constructed	1/1/1973		46.0		2,830.0		Unknown	Unknown	Unknown	Unknown	Unknown		MILLS COUNTY SWCD;MILLS COUNTY;	Unknown	101000194	102000001,102000002,102000003,102000004,102000005		Point
10000485	10	Lower Colorado-Lavaca	Mills	12090107	120901070602	10000385	DUREN LAKE NO 1 DAM	Dam	Dams	Constructed	1/1/1971		34.0		0.0		Unknown	Unknown	Unknown	Unknown	Unknown		DUREN TRUST	Unknown	101000194	102000001,102000002,102000003,102000004,102000005		Point
10000486	10	Lower Colorado-Lavaca	Mills	12090107	120901070602	10000385	BROWN MULLIN WS SCS SITE 3 DAM	Dam	Dams	Constructed	1/1/1972		38.0		1,560.0		Unknown	Unknown	Unknown	Unknown	Unknown		MILLS COUNTY SWCD;MILLS COUNTY;	Unknown	101000194	102000001,102000002,102000003,102000004,102000005		Point
10000487	10	Lower Colorado-Lavaca	Mills	12090107	120901070602	10000385	BROWN MULLIN WS SCS SITE 1 DAM	Dam	Dams	Constructed	1/1/1972		32.0		1,870.0		Unknown	Unknown	Unknown	Unknown	Unknown		MILLS COUNTY SWCD;MILLS COUNTY;	Unknown	101000194	102000001,102000002,102000003,102000004,102000005		Point
10000490	10	Lower Colorado-Lavaca	Mills	12090107	120901070602	10000385	BROWN MULLIN WS SCS SITE 2 DAM	Dam	Dams	Constructed	1/1/1973		50.0		2,290.0		Unknown	Unknown	Unknown	Unknown	Unknown		MILLS COUNTY SWCD;MILLS COUNTY;	Unknown	101000194	102000001,102000002,102000003,102000004,102000005		Point
10000509	10	Lower Colorado-Lavaca	Mills	12090107	120901070503	10000309	ASHTON LAKE DAM	Dam	Dams	Constructed	1/1/1900		16.0		250.0		Unknown	Unknown	Unknown	Unknown	Unknown		STEPHEN KUZMICH	Unknown	101000194	102000001,102000002,102000003,102000004,102000005		Point
10000513	10	Lower Colorado-Lavaca	Mills	12090107	120901070503	10000309	BURNEY DAM	Dam	Dams	Constructed	1/1/1977		23.0		357.0		Unknown	Unknown	Unknown	Unknown	Unknown		LM BURNEY	Unknown	101000194	102000001,102000002,102000003,102000004,102000005		Point
10000515	10	Lower Colorado-Lavaca	Mills	12090107	120901070503	10000309	BLANKET CREEK WS SCS SITE 20 DAM	Dam	Dams	Constructed	1/1/1965		55.0		1,150.0		Unknown	Unknown	Unknown	Unknown	Unknown		MILLS COUNTY SWCD;MILLS COUNTY;	Unknown	101000194	102000001,102000002,102000003,102000004,102000005		Point
10000521	10	Lower Colorado-Lavaca	Mills	12090107	120901070504	10000372	BLANKET CREEK WS SCS SITE 19 DAM	Dam	Dams	Constructed	1/1/1965		45.0		2,200.0		Unknown	Unknown	Unknown	Unknown	Unknown		MILLS COUNTY SWCD;MILLS COUNTY;	Unknown	101000194	102000001,102000002,102000003,102000004,102000005		Point

TABLE 1: EXISTING FLOOD INFRASTRUCTURE

Existing Infrastructure ID	RFPG Number	RFPG Name	Counties	HUC8s	HUC12s	Watersheds	Feature Name	Infrastructure Type	Description	Natural or Constructed or Combination	Construction Date	Infrastructure Dimensions					Level of Service (2 year, 10-year, 25-year, 50-year, 100-year, 500-year, Unknown)	Condition (Functional, Non-functional, Unknown)	Condition Description	Deficiency (Deficient, Non-deficient, Unknown)	Deficiency Description	Population Protected by Infrastructure	Owning Entity	Operating Entity	Associated FMEs	Associated FMSs	Associated FMPs	Feature Type
												Diameter (ft)	Height (ft)	Width (ft)	Length (ft)	Area (acre)												
10000522	10	Lower Colorado-Lavaca	Mills	12090107	120901070504	10000372	ALDRIDGE LAKE DAM	Dam	Dams	Constructed	1/1/1966		37.0		600.0		Unknown	Unknown	Unknown	Unknown	Unknown		TOMMY MANGHAM	Unknown	101000194	102000001,102000002,102000003,102000004,102000005		Point
10000523	10	Lower Colorado-Lavaca	Mills	12090107	120901070504	10000372	LETHCO LAKE DAM	Dam	Dams	Constructed	1/1/1975		25.0		440.0		Unknown	Unknown	Unknown	Unknown	Unknown		BRUCE LETHCO	Unknown	101000194	102000001,102000002,102000003,102000004,102000005		Point
10000528	10	Lower Colorado-Lavaca	Mills	12090107	120901070504	10000372	BLANKET CREEK WS SCS SITE 18 DAM	Dam	Dams	Constructed	1/1/1965		42.0		1,600.0		Unknown	Unknown	Unknown	Unknown	Unknown		MILLS COUNTY SWCD;MILLS COUNTY;	Unknown	101000194	102000001,102000002,102000003,102000004,102000005		Point
10000534	10	Lower Colorado-Lavaca	Mills	12090107	120901070504	10000372	BLANKET CREEK WS SCS SITE 17A 1 DAM	Dam	Dams	Constructed	1/1/1969		51.0		2,900.0		Unknown	Unknown	Unknown	Unknown	Unknown		MILLS COUNTY SWCD;MILLS COUNTY;	Unknown	101000194	102000001,102000002,102000003,102000004,102000005		Point
10000536	10	Lower Colorado-Lavaca	Mills	12090107	120901070504	10000372	MEYER LAKE DAM	Dam	Dams	Constructed	1/1/1966		18.0		400.0		Unknown	Unknown	Unknown	Unknown	Unknown		HUBERT MEYER	Unknown	101000194	102000001,102000002,102000003,102000004,102000005		Point
10000537	10	Lower Colorado-Lavaca	Mills	12090107	120901070503	10000309	CLARK LAKE DAM	Dam	Dams	Constructed	1/1/1940		27.0		360.0		Unknown	Unknown	Unknown	Unknown	Unknown		KATIE SHELTON	Unknown	101000194	102000001,102000002,102000003,102000004,102000005		Point
10001944	10	Lower Colorado-Lavaca	Mills	12090201	120902010101	10000556	CR 425 AT ELLIOTT CREEK	LWC	LWC	Constructed							Unknown	Unknown	Unknown	Unknown	Unknown		Unknown	Unknown	101000194	102000001,102000002,102000003,102000004,102000005		Point
10001950	10	Lower Colorado-Lavaca	Mills	12090201	120902010102	10000044	CR 423 AT NORTH ANTELOPE CREEK, TRIB	LWC	LWC	Constructed							Unknown	Unknown	Unknown	Unknown	Unknown		Unknown	Unknown	101000194	102000001,102000002,102000003,102000004,102000005		Point
10001957	10	Lower Colorado-Lavaca	Mills	12090106	120901060605	10000159	CR 426 AT NABORS CREEK	LWC	LWC	Constructed							Unknown	Unknown	Unknown	Unknown	Unknown		Unknown	Unknown	101000194	102000001,102000002,102000003,102000004,102000005		Point
10001962	10	Lower Colorado-Lavaca	Mills	12090106	120901060603	10000156	CR 430 AT CROOKED RUN, TRIB	LWC	LWC	Constructed							Unknown	Unknown	Unknown	Unknown	Unknown		Unknown	Unknown	101000194	102000001,102000002,102000003,102000004,102000005		Point
10001963	10	Lower Colorado-Lavaca	Mills	12090106	120901060601	10000144	CR 537 AT ROUGH CREEK	LWC	LWC	Constructed							Unknown	Unknown	Unknown	Unknown	Unknown		Unknown	Unknown	101000194	102000001,102000002,102000003,102000004,102000005		Point
10001964	10	Lower Colorado-Lavaca	Mills	12090106	120901060507	10000143	CR 532 AT BUFFALO CREEK	LWC	LWC	Constructed							Unknown	Unknown	Unknown	Unknown	Unknown		Unknown	Unknown	101000194	102000001,102000002,102000003,102000004,102000005		Point
10001965	10	Lower Colorado-Lavaca	Mills	12090107	120901070603	10000401	0.20 MI E OF CR 515 INTERSECTION AT BROWNS CREEK	LWC	LWC	Constructed							Unknown	Unknown	Unknown	Unknown	Unknown		Unknown	Unknown	101000194	102000001,102000002,102000003,102000004,102000005		Point
10001966	10	Lower Colorado-Lavaca	Mills	12090107	120901070602	10000385	CR 527 AT MULLIN CREEK	LWC	LWC	Constructed							Unknown	Unknown	Unknown	Unknown	Unknown		Unknown	Unknown	101000194	102000001,102000002,102000003,102000004,102000005		Point
10001969	10	Lower Colorado-Lavaca	Mills	12090107	120901070603	10000401	RR 1029 AT BROWNS CREEK, TRIB	LWC	LWC	Constructed							Unknown	Unknown	Unknown	Unknown	Unknown		Unknown	Unknown	101000194	102000001,102000002,102000003,102000004,102000005		Point
10001970	10	Lower Colorado-Lavaca	Mills	12090107	120901070602	10000385	CR 508 AT MULLIN CREEK	LWC	LWC	Constructed							Unknown	Unknown	Unknown	Unknown	Unknown		Unknown	Unknown	101000194	102000001,102000002,102000003,102000004,102000005		Point
10001971	10	Lower Colorado-Lavaca	Mills	12090107	120901070602	10000385	CR 517 AT MULLIN CREEK	LWC	LWC	Constructed							Unknown	Unknown	Unknown	Unknown	Unknown		Unknown	Unknown	101000194	102000001,102000002,102000003,102000004,102000005		Point
10001972	10	Lower Colorado-Lavaca	Mills	12090107	120901070602	10000385	BETWEEN 4TH AND 5TH AT BOOKWATER CREEK	LWC	LWC	Constructed							Unknown	Unknown	Unknown	Unknown	Unknown		Unknown	Unknown	101000194	102000001,102000002,102000003,102000004,102000005		Point
10000449	10	Lower Colorado-Lavaca	Mills	12090106	120901060604	10000158	Unknown	Other	Designated Unique Reservoir Sites	Constructed							Unknown	Unknown	Unknown	Unknown	Unknown		Unknown	Unknown	101000194	102000001,102000002,102000003,102000004,102000005		Point
10002099	10	Lower Colorado-Lavaca	Mills	12090107	120901070601	10000384	Unknown	Other	NHDPointEventFC Status Not Specified - FCode 36700	Constructed							Unknown	Unknown	Unknown	Unknown	Unknown		Unknown	Unknown	101000194	102000001,102000002,102000003,102000004,102000005		Point
10002113	10	Lower Colorado-Lavaca	Mills	12090107	120901070601	10000384	Unknown	Other	NHDPointEventFC Active, Continuous - FCode 36701	Constructed							Unknown	Unknown	Unknown	Unknown	Unknown		Unknown	Unknown	101000194	102000001,102000002,102000003,102000004,102000005		Point
10002184	10	Lower Colorado-Lavaca	Mills	12090107	120901070601	10000384	Unknown	Other	NHDPointEventFC Active, Continuous - Event Type 57001	Constructed							Unknown	Unknown	Unknown	Unknown	Unknown		Unknown	Unknown	101000194	102000001,102000002,102000003,102000004,102000005		Point
10002768	10	Lower Colorado-Lavaca	Mills	12090107	120901070603	10000401	Lake Merritt	Pond	Lakes	Natural							Unknown	Unknown	Unknown	Unknown	Unknown		Unknown	Unknown	101000194	102000001,102000002,102000003,102000004,102000005		Polygon
10002774	10	Lower Colorado-Lavaca	Mills	12090107	120901070601	10000384	Unknown	Pond	Lakes	Natural							Unknown	Unknown	Unknown	Unknown	Unknown		Unknown	Unknown	101000194	102000001,102000002,102000003,102000004,102000005		Polygon
10002783	10	Lower Colorado-Lavaca	Mills	12090107	120901070601	10000384	Unknown	Pond	Lakes	Natural							Unknown	Unknown	Unknown	Unknown	Unknown		Unknown	Unknown	101000194	102000001,102000002,102000003,102000004,102000005		Polygon
10002784	10	Lower Colorado-Lavaca	Mills	12090107	120901070601	10000384	Unknown	Pond	Lakes	Natural							Unknown	Unknown	Unknown	Unknown	Unknown		Unknown	Unknown	101000194	102000001,102000002,102000003,102000004,102000005		Polygon
10003552	10	Lower Colorado-Lavaca	Mills	12090201	120902010101	10000556	PEM1Ch	Wetland	Freshwater Emergent Wetland	Natural							Unknown	Unknown	Unknown	Unknown	Unknown		Unknown	Unknown	101000194	102000001,102000002,102000003,102000004,102000005		Polygon
10003553	10	Lower Colorado-Lavaca	Mills	12090201	120902010101	10000556	PEM1Ch	Wetland	Freshwater Emergent Wetland	Natural							Unknown	Unknown	Unknown	Unknown	Unknown		Unknown	Unknown	101000194	102000001,102000002,102000003,102000004,102000005		Polygon
10003554	10	Lower Colorado-Lavaca	Mills	12090201	120902010101	10000556	PEM1Ch	Wetland	Freshwater Emergent Wetland	Natural							Unknown	Unknown	Unknown	Unknown	Unknown		Unknown	Unknown	101000194	102000001,102000002,102000003,102000004,102000005		Polygon
10003555	10	Lower Colorado-Lavaca	Mills	12090201	120902010101	10000556	PEM1Ah	Wetland	Freshwater Emergent Wetland	Natural							Unknown	Unknown	Unknown	Unknown	Unknown		Unknown	Unknown	101000194	102000001,102000002,102000003,102000004,102000005		Polygon
10003556	10	Lower Colorado-Lavaca	Mills	12090201	120902010101	10000556	PEM1Ah	Wetland	Freshwater Emergent Wetland	Natural							Unknown	Unknown	Unknown	Unknown	Unknown		Unknown	Unknown	101000194	102000001,102000002,102000003,102000004,102000005		Polygon
10003557	10	Lower Colorado-Lavaca	Mills	12090201	120902010101	10000556	PEM1Ah	Wetland	Freshwater Emergent Wetland	Natural							Unknown	Unknown	Unknown	Unknown	Unknown		Unknown	Unknown	101000194	102000001,102000002,102000003,102000004,102000005		Polygon
10003582	10	Lower Colorado-Lavaca	Mills	12090201	120902010102	10000044	PEM1Ah	Wetland	Freshwater Emergent Wetland	Natural							Unknown	Unknown	Unknown	Unknown	Unknown		Unknown	Unknown	101000194	102000001,102000002,102000003,102000004,102000005		Polygon
10003583	10	Lower Colorado-Lavaca	Mills	12090201	120902010102	10000044	PEM1Ah	Wetland	Freshwater Emergent Wetland	Natural							Unknown	Unknown	Unknown	Unknown	Unknown		Unknown	Unknown	101000194	102000001,102000002,102000003,102000004,102000005		Polygon
10003619	10	Lower Colorado-Lavaca	Mills	12090106	120901060605	10000159	PEM1A	Wetland	Freshwater Emergent Wetland	Natural							Unknown	Unknown	Unknown	Unknown	Unknown		Unknown	Unknown	101000194	102000001,102000002,102000003,102000004,102000005		Polygon
10003620	10	Lower Colorado-Lavaca	Mills	12090201	120902010101	10000556	PEM1Ah	Wetland	Freshwater Emergent Wetland	Natural							Unknown	Unknown	Unknown	Unknown	Unknown		Unknown	Unknown	101000194	102000001,102000002,102000003,102000004,102000005		Polygon

TABLE 1: EXISTING FLOOD INFRASTRUCTURE

Existing Infrastructure ID	RFPG Number	RFPG Name	Counties	HUC8s	HUC12s	Watersheds	Feature Name	Infrastructure Type	Description	Natural or Constructed or Combination	Construction Date	Infrastructure Dimensions				Level of Service (2 year, 10-year, 25-year, 50-year, 100-year, 500-year, Unknown)	Condition (Functional, Non-functional, Unknown)	Condition Description	Deficiency (Deficient, Non-deficient, Unknown)	Deficiency Description	Population Protected by Infrastructure	Owning Entity	Operating Entity	Associated FMEs	Associated FMSs	Associated FMPs	Feature Type		
												Diameter (ft)	Height (ft)	Width (ft)	Length (ft)													Area (acre)	
10000351	10	Lower Colorado-Lavaca	San Saba	12090109	120901090804	10000105	LOWER SAN SABA RIVER WS SCS SITE 15 DAM	Dam	Dams	Constructed	1/1/1969			47.0		2,680.0		Unknown	Unknown	Unknown	Unknown	Unknown		SAN SABA SWCD;SAN SABA COUNTY;	Unknown	101000194	102000001,102000002,102000003,102000004,102000005		Point
10000363	10	Lower Colorado-Lavaca	San Saba	12090109	120901090808	10000437	MILL POND DAM	Dam	Dams	Constructed	#####			15.1		150.0		Unknown	Unknown	Unknown	Unknown	Unknown		CITY OF SAN SABA	Unknown	101000194	102000001,102000002,102000003,102000004,102000005		Point
10000364	10	Lower Colorado-Lavaca	San Saba	12090109	120901090801	10000327	LAKE MARGERY DAM	Dam	Dams	Constructed	1/1/1975			33.0		1,440.0		Unknown	Unknown	Unknown	Unknown	Unknown		LEONARD FARMS	Unknown	101000194	102000001,102000002,102000003,102000004,102000005		Point
10000378	10	Lower Colorado-Lavaca	San Saba	12090106	120901060604	10000158	RATLIFF LAKE DAM	Dam	Dams	Constructed	1/1/1959			18.0		1,200.0		Unknown	Unknown	Unknown	Unknown	Unknown		MAY RATLIFF	Unknown	101000194	102000001,102000002,102000003,102000004,102000005		Point
10000383	10	Lower Colorado-Lavaca	San Saba	12090201	120902010101	10000556	GARDNER POND DAM	Dam	Dams	Constructed	1/1/1983			29.0		426.0		Unknown	Unknown	Unknown	Unknown	Unknown		LAWRENCE GARDNER	Unknown	101000194	102000001,102000002,102000003,102000004,102000005		Point
10000384	10	Lower Colorado-Lavaca	San Saba	12090201	120902010101	10000556	GARDNER DAM A	Dam	Dams	Constructed	1/1/1982			35.0		530.0		Unknown	Unknown	Unknown	Unknown	Unknown		LAWRENCE GARDNER	Unknown	101000194	102000001,102000002,102000003,102000004,102000005		Point
10000385	10	Lower Colorado-Lavaca	San Saba	12090109	120901090805	10000416	LOWER SAN SABA RIVER WS SCS SITE 2 DAM	Dam	Dams	Constructed	1/1/1960			31.0		7,600.0		Unknown	Unknown	Unknown	Unknown	Unknown		SAN SABA SWCD;SAN SABA COUNTY;	Unknown	101000194	102000001,102000002,102000003,102000004,102000005		Point
10000386	10	Lower Colorado-Lavaca	San Saba	12090201	120902010101	10000556	BARFIELD LAKE DAM	Dam	Dams	Constructed	1/1/1978			24.0		520.0		Unknown	Unknown	Unknown	Unknown	Unknown		JEAN BARFIELD;JOHN BARFIELD;	Unknown	101000194	102000001,102000002,102000003,102000004,102000005		Point
10000388	10	Lower Colorado-Lavaca	San Saba	12090109	120901090808	10000437	CHILDRESS LAKE DAM	Dam	Dams	Constructed	1/1/1979			15.0		3,240.0		Unknown	Unknown	Unknown	Unknown	Unknown		CHIRPICH LIMITED PARTNERSHIP	Unknown	101000194	102000001,102000002,102000003,102000004,102000005		Point
10000390	10	Lower Colorado-Lavaca	San Saba	12090106	120901060604	10000158	LOWER SAN SABA RIVER WS SCS SITE 12 DAM	Dam	Dams	Constructed	1/1/1960			25.0		1,750.0		Unknown	Unknown	Unknown	Unknown	Unknown		SAN SABA SWCD;SAN SABA COUNTY;	Unknown	101000194	102000001,102000002,102000003,102000004,102000005		Point
10000391	10	Lower Colorado-Lavaca	San Saba	12090109	120901090808	10000437	LOWER SAN SABA RIVER WS SCS SITE 16 DAM	Dam	Dams	Constructed	1/1/1973			26.0		1,300.0		Unknown	Unknown	Unknown	Unknown	Unknown		SAN SABA SWCD;SAN SABA COUNTY;	Unknown	101000194	102000001,102000002,102000003,102000004,102000005		Point
10000394	10	Lower Colorado-Lavaca	San Saba	12090106	120901060604	10000158	LOWER SAN SABA RIVER WS SCS SITE 11 DAM	Dam	Dams	Constructed	1/1/1958			28.0		1,800.0		Unknown	Unknown	Unknown	Unknown	Unknown		SAN SABA SWCD;SAN SABA COUNTY;	Unknown	101000194	102000001,102000002,102000003,102000004,102000005		Point
10000395	10	Lower Colorado-Lavaca	San Saba	12090109	120901090805	10000416	LOWER SAN SABA RIVER WS SCS SITE 4 DAM	Dam	Dams	Constructed	1/1/1958			28.0		2,500.0		Unknown	Unknown	Unknown	Unknown	Unknown		SAN SABA SWCD;SAN SABA COUNTY;	Unknown	101000194	102000001,102000002,102000003,102000004,102000005		Point
10000396	10	Lower Colorado-Lavaca	San Saba	12090109	120901090805	10000416	LOWER SAN SABA RIVER WS SCS SITE 8 DAM	Dam	Dams	Constructed	1/1/1958			33.0		1,500.0		Unknown	Unknown	Unknown	Unknown	Unknown		SAN SABA SWCD;SAN SABA COUNTY;	Unknown	101000194	102000001,102000002,102000003,102000004,102000005		Point
10000399	10	Lower Colorado-Lavaca	San Saba	12090109	120901090805	10000416	LOWER SAN SABA RIVER WS SCS SITE 7 DAM	Dam	Dams	Constructed	1/1/1959			38.0		3,360.0		Unknown	Unknown	Unknown	Unknown	Unknown		SAN SABA SWCD;SAN SABA COUNTY;	Unknown	101000194	102000001,102000002,102000003,102000004,102000005		Point
10000400	10	Lower Colorado-Lavaca	San Saba	12090109	120901090805	10000416	LOWER SAN SABA RIVER WS SCS SITE 5 DAM	Dam	Dams	Constructed	1/1/1959			29.0		1,475.0		Unknown	Unknown	Unknown	Unknown	Unknown		SAN SABA SWCD;SAN SABA COUNTY;	Unknown	101000194	102000001,102000002,102000003,102000004,102000005		Point
10000402	10	Lower Colorado-Lavaca	San Saba	12090109	120901090806	10000415	LOWER SAN SABA RIVER WS SCS SITE 9 DAM	Dam	Dams	Constructed	1/1/1960			24.0		1,500.0		Unknown	Unknown	Unknown	Unknown	Unknown		SAN SABA SWCD;SAN SABA COUNTY;	Unknown	101000194	102000001,102000002,102000003,102000004,102000005		Point
10000403	10	Lower Colorado-Lavaca	San Saba	12090106	120901060604	10000158	LOWER SAN SABA RIVER WS SCS SITE 10 DAM	Dam	Dams	Constructed	1/1/1958			27.0		1,075.0		Unknown	Unknown	Unknown	Unknown	Unknown		SAN SABA SWCD;SAN SABA COUNTY;	Unknown	101000194	102000001,102000002,102000003,102000004,102000005		Point
10000406	10	Lower Colorado-Lavaca	San Saba	12090109	120901090805	10000416	LOWER SAN SABA RIVER WS SCS SITE 6 DAM	Dam	Dams	Constructed	1/1/1959			22.0		1,600.0		Unknown	Unknown	Unknown	Unknown	Unknown		SAN SABA SWCD;SAN SABA COUNTY;	Unknown	101000194	102000001,102000002,102000003,102000004,102000005		Point
10000407	10	Lower Colorado-Lavaca	San Saba	12090106	120901060604	10000158	DYER LAKE DAM	Dam	Dams	Constructed	1/1/1979			19.0		835.0		Unknown	Unknown	Unknown	Unknown	Unknown		BILL DYER	Unknown	101000194	102000001,102000002,102000003,102000004,102000005		Point
10000415	10	Lower Colorado-Lavaca	San Saba	12090106	120901060604	10000158	MILLER DAM	Dam	Dams	Constructed	1/1/1914			16.0		420.0		Unknown	Unknown	Unknown	Unknown	Unknown		RICHARD MILLER	Unknown	101000194	102000001,102000002,102000003,102000004,102000005		Point
10000416	10	Lower Colorado-Lavaca	San Saba	12090106	120901060506	10000142	SOUTHEAST LATERALS WS SCS SITE 8A-1 DAM	Dam	Dams	Constructed	1/1/1975			29.0		1,840.0		Unknown	Unknown	Unknown	Unknown	Unknown		SAN SABA SWCD;SAN SABA COUNTY;	Unknown	101000194	102000001,102000002,102000003,102000004,102000005		Point
10000417	10	Lower Colorado-Lavaca	San Saba	12090106	120901060506	10000142	SE LATERALS WS SCS SITE 6 DAM	Dam	Dams	Constructed	1/1/1968			34.0		2,700.0		Unknown	Unknown	Unknown	Unknown	Unknown		SAN SABA SWCD;SAN SABA COUNTY;	Unknown	101000194	102000001,102000002,102000003,102000004,102000005		Point
10000421	10	Lower Colorado-Lavaca	San Saba	12090106	120901060506	10000142	SE LATERALS WS SCS SITE 7 DAM	Dam	Dams	Constructed	1/1/1971			43.0		2,225.0		Unknown	Unknown	Unknown	Unknown	Unknown		SAN SABA SWCD;SAN SABA COUNTY;	Unknown	101000194	102000001,102000002,102000003,102000004,102000005		Point
10000429	10	Lower Colorado-Lavaca	San Saba	12090106	120901060506	10000142	SE LATERALS WS SCS SITE 9 DAM	Dam	Dams	Constructed	1/1/1968			23.0		2,790.0		Unknown	Unknown	Unknown	Unknown	Unknown		SAN SABA SWCD;SAN SABA COUNTY;	Unknown	101000194	102000001,102000002,102000003,102000004,102000005		Point
10000430	10	Lower Colorado-Lavaca	San Saba	12090106	120901060603	10000156	MCDANIEL LAKE DAM	Dam	Dams	Constructed	1/1/1979			25.0		792.0		Unknown	Unknown	Unknown	Unknown	Unknown		FOWLER MCDANIEL	Unknown	101000194	102000001,102000002,102000003,102000004,102000005		Point
10000431	10	Lower Colorado-Lavaca	San Saba	12090106	120901060505	10000136	SE LATERALS WS SCS SITE 1 DAM	Dam	Dams	Constructed	1/1/1969			33.0		3,235.0		Unknown	Unknown	Unknown	Unknown	Unknown		SAN SABA SWCD;SAN SABA COUNTY;	Unknown	101000194	102000001,102000002,102000003,102000004,102000005		Point
10000433	10	Lower Colorado-Lavaca	San Saba	12090106	120901060506	10000142	SE LATERALS WS SCS SITE 10 DAM	Dam	Dams	Constructed	1/1/1969			23.0		1,740.0		Unknown	Unknown	Unknown	Unknown	Unknown		SAN SABA SWCD;SAN SABA COUNTY;	Unknown	101000194	102000001,102000002,102000003,102000004,102000005		Point
10000435	10	Lower Colorado-Lavaca	San Saba	12090106	120901060507	10000143	WILLIAM HARLOW LAKE DAM	Dam	Dams	Constructed	1/1/1971			26.0		580.0		Unknown	Unknown	Unknown	Unknown	Unknown		WILLIAM HARLOW	Unknown	101000194	102000001,102000002,102000003,102000004,102000005		Point
10000436	10	Lower Colorado-Lavaca	San Saba	12090106	120901060505	10000136	SE LATERALS WS SCS SITE 2 DAM	Dam	Dams	Constructed	1/1/1971			38.0		1,235.0		Unknown	Unknown	Unknown	Unknown	Unknown		SAN SABA SWCD;SAN SABA COUNTY;	Unknown	101000194	102000001,102000002,102000003,102000004,102000005		Point
10000437	10	Lower Colorado-Lavaca	San Saba	12090106	120901060507	10000143	SOFGE BATES LAKE NO 1 DAM	Dam	Dams	Constructed	1/1/1948			32.0		630.0		Unknown	Unknown	Unknown	Unknown	Unknown		H SOFGE	Unknown	101000194	102000001,102000002,102000003,102000004,102000005		Point
10000440	10	Lower Colorado-Lavaca	San Saba	12090106	120901060507	10000143	SOFGE BATES LAKE NO 2 DAM	Dam	Dams	Constructed	1/1/1948			40.0		750.0		Unknown	Unknown	Unknown	Unknown	Unknown		H SOFGE	Unknown	101000194	102000001,102000002,102000003,102000004,102000005		Point

TABLE 1: EXISTING FLOOD INFRASTRUCTURE

Existing Infrastructure ID	RFPG Number	RFPG Name	Counties	HUC8s	HUC12s	Watersheds	Feature Name	Infrastructure Type	Description	Natural or Constructed or Combination	Construction Date	Infrastructure Dimensions					Level of Service (2 year, 10-year, 25-year, 50-year, 100-year, 500-year, Unknown)	Condition (Functional, Non-functional, Unknown)	Condition Description	Deficiency (Deficient, Non-deficient, Unknown)	Deficiency Description	Population Protected by Infrastructure	Owning Entity	Operating Entity	Associated FMEs	Associated FMSs	Associated FMPs	Feature Type
												Diameter (ft)	Height (ft)	Width (ft)	Length (ft)	Area (acre)												
10000441	10	Lower Colorado-Lavaca	San Saba	12090106	120901060505	10000136	SE LATERALS WS SCS SITE 4 DAM	Dam	Dams	Constructed	1/1/1968		24.0		1,930.0		Unknown	Unknown	Unknown	Unknown	Unknown		SAN SABA SWCD;SAN SABA COUNTY;	Unknown	101000194	102000001,102000002,102000003,102000004,102000005		Point
10000442	10	Lower Colorado-Lavaca	San Saba	12090106	120901060505	10000136	SE LATERALS WS SCS SITE 3 DAM	Dam	Dams	Constructed	1/1/1969		27.0		1,880.0		Unknown	Unknown	Unknown	Unknown	Unknown		SAN SABA SWCD;SAN SABA COUNTY;	Unknown	101000194	102000001,102000002,102000003,102000004,102000005		Point
10000446	10	Lower Colorado-Lavaca	San Saba	12090106	120901060505	10000136	SE LATERALS WS SCS SITE 5 DAM	Dam	Dams	Constructed	1/1/1969		36.0		1,325.0		Unknown	Unknown	Unknown	Unknown	Unknown		SAN SABA SWCD;SAN SABA COUNTY;	Unknown	101000194	102000001,102000002,102000003,102000004,102000005		Point
10001875	10	Lower Colorado-Lavaca	San Saba	12090109	120901090707	10000308	CR 373 AT DEER CREEK, TRIB	LWC	LWC	Constructed							Unknown	Unknown	Unknown	Unknown	Unknown		Unknown	Unknown	101000194	102000001,102000002,102000003,102000004,102000005		Point
10001878	10	Lower Colorado-Lavaca	San Saba	12090201	120902010105	10000538	CR 343 AT CHEROKEE CREEK	LWC	LWC	Constructed							Unknown	Unknown	Unknown	Unknown	Unknown		Unknown	Unknown	101000194	102000001,102000002,102000003,102000004,102000005		Point
10001881	10	Lower Colorado-Lavaca	San Saba	12090201	120902010108	10000559	S OF CR 409 AT CHEROKEE CREEK	LWC	LWC	Constructed							Unknown	Unknown	Unknown	Unknown	Unknown		Unknown	Unknown	101000194	102000001,102000002,102000003,102000004,102000005		Point
10001884	10	Lower Colorado-Lavaca	San Saba	12090201	120902010109	10000560	CR 432 AT CHEROKEE CREEK	LWC	LWC	Constructed							Unknown	Unknown	Unknown	Unknown	Unknown		Unknown	Unknown	101000194	102000001,102000002,102000003,102000004,102000005		Point
10001885	10	Lower Colorado-Lavaca	San Saba	12090201	120902010109	10000560	CR 432 AT CHEROKEE CREEK	LWC	LWC	Constructed							Unknown	Unknown	Unknown	Unknown	Unknown		Unknown	Unknown	101000194	102000001,102000002,102000003,102000004,102000005		Point
10001886	10	Lower Colorado-Lavaca	San Saba	12090201	120902010104	10000019	4.20 MI NW OF FM 501 AT ROUGH CREEK	LWC	LWC	Constructed							Unknown	Unknown	Unknown	Unknown	Unknown		Unknown	Unknown	101000194	102000001,102000002,102000003,102000004,102000005		Point
10001889	10	Lower Colorado-Lavaca	San Saba	12090201	120902010109	10000560	CR 432 AT CHEROKEE CREEK	LWC	LWC	Constructed							Unknown	Unknown	Unknown	Unknown	Unknown		Unknown	Unknown	101000194	102000001,102000002,102000003,102000004,102000005		Point
10001919	10	Lower Colorado-Lavaca	San Saba	12090109	120901090804	10000105	0.90 MI S OF CR 308 AT WALLACE CREEK	LWC	LWC	Constructed							Unknown	Unknown	Unknown	Unknown	Unknown		Unknown	Unknown	101000194	102000001,102000002,102000003,102000004,102000005		Point
10001927	10	Lower Colorado-Lavaca	San Saba	12090109	120901090801	10000327	0.75 MI NW OF FM 2732 AT SAN SABA RIVER	LWC	LWC	Constructed							Unknown	Unknown	Unknown	Unknown	Unknown		Unknown	Unknown	101000194	102000001,102000002,102000003,102000004,102000005		Point
10001930	10	Lower Colorado-Lavaca	San Saba	12090109	120901090808	10000437	110 YARDS SOUTH OF HWY 190 AT MILL CREEK	LWC	LWC	Constructed							Unknown	Unknown	Unknown	Unknown	Unknown		Unknown	Unknown	101000194	102000001,102000002,102000003,102000004,102000005		Point
10001931	10	Lower Colorado-Lavaca	San Saba	12090109	120901090808	10000437	NEAR INTERSECTION OF S MILL ST AND E COMMERCE ST AT MILL CREEK	LWC	LWC	Constructed							Unknown	Unknown	Unknown	Unknown	Unknown		Unknown	Unknown	101000194	102000001,102000002,102000003,102000004,102000005		Point
10001942	10	Lower Colorado-Lavaca	San Saba	12090109	120901090808	10000437	0.70 MI N OF CR 204 AT SAN SABA RIVER	LWC	LWC	Constructed							Unknown	Unknown	Unknown	Unknown	Unknown		Unknown	Unknown	101000194	102000001,102000002,102000003,102000004,102000005		Point
10001943	10	Lower Colorado-Lavaca	San Saba	12090109	120901090802	10000328	0.55 MI S OF US 190 AT DRY CREEK	LWC	LWC	Constructed							Unknown	Unknown	Unknown	Unknown	Unknown		Unknown	Unknown	101000194	102000001,102000002,102000003,102000004,102000005		Point
10001951	10	Lower Colorado-Lavaca	San Saba	12090109	120901090806	10000415	CR 244 AT RICHLAND SPRINGS CREEK, TRIB	LWC	LWC	Constructed							Unknown	Unknown	Unknown	Unknown	Unknown		Unknown	Unknown	101000194	102000001,102000002,102000003,102000004,102000005		Point
10001956	10	Lower Colorado-Lavaca	San Saba	12090106	120901060601	10000144	CR 246 AT COTTONWOOD CREEK, TRIB	LWC	LWC	Constructed							Unknown	Unknown	Unknown	Unknown	Unknown		Unknown	Unknown	101000194	102000001,102000002,102000003,102000004,102000005		Point
10001960	10	Lower Colorado-Lavaca	San Saba	12090106	120901060507	10000143	CR 246 AT HOGG BRANCH, TRIB	LWC	LWC	Constructed							Unknown	Unknown	Unknown	Unknown	Unknown		Unknown	Unknown	101000194	102000001,102000002,102000003,102000004,102000005		Point
10002116	10	Lower Colorado-Lavaca	San Saba	12090109	120901090808	10000437	Unknown	Other	NHDPointEventFC Active, Continuous - FCode 36701	Constructed							Unknown	Unknown	Unknown	Unknown	Unknown		Unknown	Unknown	101000194	102000001,102000002,102000003,102000004,102000005		Point
10002207	10	Lower Colorado-Lavaca	San Saba	12090109	120901090808	10000437	Unknown	Other	NHDPointEventFC Active, Continuous - EventType 57001	Constructed							Unknown	Unknown	Unknown	Unknown	Unknown		Unknown	Unknown	101000194	102000001,102000002,102000003,102000004,102000005		Point
10002777	10	Lower Colorado-Lavaca	San Saba	12090109	120901090805	10000416	Soil Conservation Service Site 7 Reservoir	Pond	Lakes	Natural							Unknown	Unknown	Unknown	Unknown	Unknown		Unknown	Unknown	101000194	102000001,102000002,102000003,102000004,102000005		Polygon
10002847	10	Lower Colorado-Lavaca	San Saba	12090109	120901090801	10000327	Lake Margery	Pond	Lakes	Natural							Unknown	Unknown	Unknown	Unknown	Unknown		Unknown	Unknown	101000194	102000001,102000002,102000003,102000004,102000005		Polygon
10002857	10	Lower Colorado-Lavaca	San Saba	12090106	120901060604	10000158	Lower San Saba Watershed Reservoir Number 11	Pond	Lakes	Natural							Unknown	Unknown	Unknown	Unknown	Unknown		Unknown	Unknown	101000194	102000001,102000002,102000003,102000004,102000005		Polygon
10003595	10	Lower Colorado-Lavaca	San Saba	12090201	120902010103	10000557	PFO1A	Wetland	Freshwater Forested/Shrub Wetland	Natural							Unknown	Unknown	Unknown	Unknown	Unknown		Unknown	Unknown	101000194	102000001,102000002,102000003,102000004,102000005		Polygon
10003596	10	Lower Colorado-Lavaca	San Saba	12090201	120902010103	10000557	PFO1A	Wetland	Freshwater Forested/Shrub Wetland	Natural							Unknown	Unknown	Unknown	Unknown	Unknown		Unknown	Unknown	101000194	102000001,102000002,102000003,102000004,102000005		Polygon
10003597	10	Lower Colorado-Lavaca	San Saba	12090201	120902010101	10000556	PFO1A	Wetland	Freshwater Forested/Shrub Wetland	Natural							Unknown	Unknown	Unknown	Unknown	Unknown		Unknown	Unknown	101000194	102000001,102000002,102000003,102000004,102000005		Polygon
10003598	10	Lower Colorado-Lavaca	San Saba	12090201	120902010101	10000556	PSS1A	Wetland	Freshwater Forested/Shrub Wetland	Natural							Unknown	Unknown	Unknown	Unknown	Unknown		Unknown	Unknown	101000194	102000001,102000002,102000003,102000004,102000005		Polygon
10003599	10	Lower Colorado-Lavaca	San Saba	12090201	120902010110	10000558	PEM1A	Wetland	Freshwater Emergent Wetland	Natural							Unknown	Unknown	Unknown	Unknown	Unknown		Unknown	Unknown	101000194	102000001,102000002,102000003,102000004,102000005		Polygon
10003605	10	Lower Colorado-Lavaca	San Saba	12090201	120902010110	10000558	PEM1Ch	Wetland	Freshwater Emergent Wetland	Natural							Unknown	Unknown	Unknown	Unknown	Unknown		Unknown	Unknown	101000194	102000001,102000002,102000003,102000004,102000005		Polygon
10003607	10	Lower Colorado-Lavaca	San Saba	12090201	120902010104	10000019	PEM1Ch	Wetland	Freshwater Emergent Wetland	Natural							Unknown	Unknown	Unknown	Unknown	Unknown		Unknown	Unknown	101000194	102000001,102000002,102000003,102000004,102000005		Polygon
10003609	10	Lower Colorado-Lavaca	San Saba	12090201	120902010110	10000558	PFO1A	Wetland	Freshwater Forested/Shrub Wetland	Natural							Unknown	Unknown	Unknown	Unknown	Unknown		Unknown	Unknown	101000194	102000001,102000002,102000003,102000004,102000005		Polygon
10003610	10	Lower Colorado-Lavaca	San Saba	12090201	120902010110	10000558	PFO1A	Wetland	Freshwater Forested/Shrub Wetland	Natural							Unknown	Unknown	Unknown	Unknown	Unknown		Unknown	Unknown	101000194	102000001,102000002,102000003,102000004,102000005		Polygon

TABLE 1: EXISTING FLOOD INFRASTRUCTURE

Existing Infrastructure ID	RFPG Number	RFPG Name	Counties	HUC8s	HUC12s	Watersheds	Feature Name	Infrastructure Type	Description	Natural or Constructed or Combination	Construction Date	Infrastructure Dimensions					Level of Service (2 year, 10-year, 25-year, 50-year, 100-year, 500-year, Unknown)	Condition (Functional, Non-functional, Unknown)	Condition Description	Deficiency (Deficient, Non-deficient, Unknown)	Deficiency Description	Population Protected by Infrastructure	Owning Entity	Operating Entity	Associated FMEs	Associated FMSs	Associated FMPs	Feature Type
												Diameter (ft)	Height (ft)	Width (ft)	Length (ft)	Area (acre)												
10011668	10	Lower Colorado-Lavaca	San Saba,Brown	12090106	120901060406	10000221	PSS1A	Wetland	Freshwater Forested/Shrub Wetland	Natural						Unknown	Unknown	Unknown	Unknown	Unknown		Unknown	Unknown	101000194	102000001,102000002,102000003,102000004,102000005		Polygon	
10011670	10	Lower Colorado-Lavaca	San Saba,Brown	12090106	120901060406	10000221	PSS1A	Wetland	Freshwater Forested/Shrub Wetland	Natural						Unknown	Unknown	Unknown	Unknown	Unknown		Unknown	Unknown	101000194	102000001,102000002,102000003,102000004,102000005		Polygon	
10011671	10	Lower Colorado-Lavaca	San Saba,Brown	12090106	120901060503	10000128	PSS1A	Wetland	Freshwater Forested/Shrub Wetland	Natural						Unknown	Unknown	Unknown	Unknown	Unknown		Unknown	Unknown	101000194	102000001,102000002,102000003,102000004,102000005		Polygon	
10002850	10	Lower Colorado-Lavaca	San Saba,McCulloch	12090109	120901090805	10000416	Unknown	Pond	Lakes	Natural						Unknown	Unknown	Unknown	Unknown	Unknown		Unknown	Unknown	101000194	102000001,102000002,102000003,102000004,102000005		Polygon	
10008339	10	Lower Colorado-Lavaca	San Saba,McCulloch	12090109	120901090805	10000416	PEM1Ah	Wetland	Freshwater Emergent Wetland	Natural						Unknown	Unknown	Unknown	Unknown	Unknown		Unknown	Unknown	101000194	102000001,102000002,102000003,102000004,102000005		Polygon	
10008344	10	Lower Colorado-Lavaca	San Saba,McCulloch	12090109	120901090805	10000416	PEM1Ch	Wetland	Freshwater Emergent Wetland	Natural						Unknown	Unknown	Unknown	Unknown	Unknown		Unknown	Unknown	101000194	102000001,102000002,102000003,102000004,102000005		Polygon	
10008347	10	Lower Colorado-Lavaca	San Saba,McCulloch	12090109	120901090805	10000416	PEM1Ch	Wetland	Freshwater Emergent Wetland	Natural						Unknown	Unknown	Unknown	Unknown	Unknown		Unknown	Unknown	101000194	102000001,102000002,102000003,102000004,102000005		Polygon	
10008390	10	Lower Colorado-Lavaca	San Saba,McCulloch	12090110	120901100210	10000555	PSS1A	Wetland	Freshwater Forested/Shrub Wetland	Natural						Unknown	Unknown	Unknown	Unknown	Unknown		Unknown	Unknown	101000194	102000001,102000002,102000003,102000004,102000005		Polygon	
10003633	10	Lower Colorado-Lavaca	San Saba,Mills	12090106	120901060604	10000158	PSS1A	Wetland	Freshwater Forested/Shrub Wetland	Natural						Unknown	Unknown	Unknown	Unknown	Unknown		Unknown	Unknown	101000194	102000001,102000002,102000003,102000004,102000005		Polygon	
10003655	10	Lower Colorado-Lavaca	San Saba,Mills	12090201	120902010101	10000556	PSS1A	Wetland	Freshwater Forested/Shrub Wetland	Natural						Unknown	Unknown	Unknown	Unknown	Unknown		Unknown	Unknown	101000194	102000001,102000002,102000003,102000004,102000005		Polygon	
10003657	10	Lower Colorado-Lavaca	San Saba,Mills	12090106	120901060605	10000159	PSS1A	Wetland	Freshwater Forested/Shrub Wetland	Natural						Unknown	Unknown	Unknown	Unknown	Unknown		Unknown	Unknown	101000194	102000001,102000002,102000003,102000004,102000005		Polygon	
10003698	10	Lower Colorado-Lavaca	San Saba,Mills	12090106	120901060605	10000159	PSS1A	Wetland	Freshwater Forested/Shrub Wetland	Natural						Unknown	Unknown	Unknown	Unknown	Unknown		Unknown	Unknown	101000194	102000001,102000002,102000003,102000004,102000005		Polygon	
10011593	10	Lower Colorado-Lavaca	San Saba,Mills	12090106	120901060505	10000136	PEM1A	Wetland	Freshwater Emergent Wetland	Natural						Unknown	Unknown	Unknown	Unknown	Unknown		Unknown	Unknown	101000194	102000001,102000002,102000003,102000004,102000005		Polygon	
10011605	10	Lower Colorado-Lavaca	San Saba,Mills	12090106	120901060505	10000136	PSS1A	Wetland	Freshwater Forested/Shrub Wetland	Natural						Unknown	Unknown	Unknown	Unknown	Unknown		Unknown	Unknown	101000194	102000001,102000002,102000003,102000004,102000005		Polygon	
10013976	10	Lower Colorado-Lavaca	Schleicher	12090109	120901090106	10000466	PEM1A	Wetland	Freshwater Emergent Wetland	Natural						Unknown	Unknown	Unknown	Unknown	Unknown		Unknown	Unknown	101000194	102000001,102000002,102000003,102000004,102000005		Polygon	
10013980	10	Lower Colorado-Lavaca	Schleicher	12090109	120901090102	10000445	PEM1Ah	Wetland	Freshwater Emergent Wetland	Natural						Unknown	Unknown	Unknown	Unknown	Unknown		Unknown	Unknown	101000194	102000001,102000002,102000003,102000004,102000005		Polygon	
10013983	10	Lower Colorado-Lavaca	Schleicher	12090109	120901090106	10000466	PEM1Ch	Wetland	Freshwater Emergent Wetland	Natural						Unknown	Unknown	Unknown	Unknown	Unknown		Unknown	Unknown	101000194	102000001,102000002,102000003,102000004,102000005		Polygon	
10013984	10	Lower Colorado-Lavaca	Schleicher	12090109	120901090105	10000040	PEM1Kx	Wetland	Freshwater Emergent Wetland	Natural						Unknown	Unknown	Unknown	Unknown	Unknown		Unknown	Unknown	101000194	102000001,102000002,102000003,102000004,102000005		Polygon	
10000276	10	Lower Colorado-Lavaca	Sutton	12090202	120902020201	10000268	FORT TERRETT RANCH RIVER DAM	Dam	Dams	Constructed	1/1/1963		10.0		439.0	Unknown	Unknown	Unknown	Unknown	Unknown		FORT TERRETT RANCH LTD	Unknown	101000194	102000001,102000002,102000003,102000004,102000005		Point	
10001250	10	Lower Colorado-Lavaca	Sutton	12090202	120902020102	10000093	308.23 FT NW OF PVT RD 3354 AT TEN MILE DRAW TRIB	LWC	LWC	Constructed						Unknown	Unknown	Unknown	Unknown	Unknown		Unknown	Unknown	101000194	102000001,102000002,102000003,102000004,102000005		Point	
10001423	10	Lower Colorado-Lavaca	Sutton	12090202	120902020201	10000268	RIVER RD AT NORTH LLANO RIVER	LWC	LWC	Constructed						Unknown	Unknown	Unknown	Unknown	Unknown		Unknown	Unknown	101000194	102000001,102000002,102000003,102000004,102000005		Point	
10001427	10	Lower Colorado-Lavaca	Sutton	12090202	120902020201	10000268	RIVER RD AT NORTH LLANO RIVER	LWC	LWC	Constructed						Unknown	Unknown	Unknown	Unknown	Unknown		Unknown	Unknown	101000194	102000001,102000002,102000003,102000004,102000005		Point	
10001432	10	Lower Colorado-Lavaca	Sutton	12090202	120902020201	10000268	RIVER RD AT NORTH LLANO RIVER	LWC	LWC	Constructed						Unknown	Unknown	Unknown	Unknown	Unknown		Unknown	Unknown	101000194	102000001,102000002,102000003,102000004,102000005		Point	
10001652	10	Lower Colorado-Lavaca	Sutton	12090109	120901090201	10000099	BETWEEN PV RD 2246 AND PV RD 2245 AT MIDDLE VALLEY PRONG	LWC	LWC	Constructed						Unknown	Unknown	Unknown	Unknown	Unknown		Unknown	Unknown	101000194	102000001,102000002,102000003,102000004,102000005		Point	
10013977	10	Lower Colorado-Lavaca	Sutton	12090202	120902020107	10000256	PEM1Ah	Wetland	Freshwater Emergent Wetland	Natural						Unknown	Unknown	Unknown	Unknown	Unknown		Unknown	Unknown	101000194	102000001,102000002,102000003,102000004,102000005		Polygon	
10013978	10	Lower Colorado-Lavaca	Sutton	12090202	120902020107	10000256	PEM1Ah	Wetland	Freshwater Emergent Wetland	Natural						Unknown	Unknown	Unknown	Unknown	Unknown		Unknown	Unknown	101000194	102000001,102000002,102000003,102000004,102000005		Polygon	
10013979	10	Lower Colorado-Lavaca	Sutton	12090202	120902020109	10000257	PEM1Ah	Wetland	Freshwater Emergent Wetland	Natural						Unknown	Unknown	Unknown	Unknown	Unknown		Unknown	Unknown	101000194	102000001,102000002,102000003,102000004,102000005		Polygon	
10013981	10	Lower Colorado-Lavaca	Sutton	12090109	120901090204	10000098	PEM1Ch	Wetland	Freshwater Emergent Wetland	Natural						Unknown	Unknown	Unknown	Unknown	Unknown		Unknown	Unknown	101000194	102000001,102000002,102000003,102000004,102000005		Polygon	
10013982	10	Lower Colorado-Lavaca	Sutton	12090109	120901090201	10000099	PEM1Ch	Wetland	Freshwater Emergent Wetland	Natural						Unknown	Unknown	Unknown	Unknown	Unknown		Unknown	Unknown	101000194	102000001,102000002,102000003,102000004,102000005		Polygon	
10052244	10	Lower Colorado-Lavaca	Sutton	12090202	120902020102	10000093	PFO1A	Wetland	Freshwater Forested/Shrub Wetland	Natural						Unknown	Unknown	Unknown	Unknown	Unknown		Unknown	Unknown	101000194	102000001,102000002,102000003,102000004,102000005		Polygon	
10052246	10	Lower Colorado-Lavaca	Sutton	12090202	120902020103	10000072	PFO1A	Wetland	Freshwater Forested/Shrub Wetland	Natural						Unknown	Unknown	Unknown	Unknown	Unknown		Unknown	Unknown	101000194	102000001,102000002,102000003,102000004,102000005		Polygon	
10052247	10	Lower Colorado-Lavaca	Sutton	12090202	120902020101	10000232	PFO1A	Wetland	Freshwater Forested/Shrub Wetland	Natural						Unknown	Unknown	Unknown	Unknown	Unknown		Unknown	Unknown	101000194	102000001,102000002,102000003,102000004,102000005		Polygon	
10052248	10	Lower Colorado-Lavaca	Sutton	12090202	120902020101	10000232	PFO1A	Wetland	Freshwater Forested/Shrub Wetland	Natural						Unknown	Unknown	Unknown	Unknown	Unknown		Unknown	Unknown	101000194	102000001,102000002,102000003,102000004,102000005		Polygon	
10052249	10	Lower Colorado-Lavaca	Sutton	12090203	120902030101	10000016	PFO1Ah	Wetland	Freshwater Forested/Shrub Wetland	Natural						Unknown	Unknown	Unknown	Unknown	Unknown		Unknown	Unknown	101000194	102000001,102000002,102000003,102000004,102000005		Polygon	
10052250	10	Lower Colorado-Lavaca	Sutton	12090203	120902030101	10000016	PFO1Ah	Wetland	Freshwater Forested/Shrub Wetland	Natural						Unknown	Unknown	Unknown	Unknown	Unknown		Unknown	Unknown	101000194	102000001,102000002,102000003,102000004,102000005		Polygon	
10052251	10	Lower Colorado-Lavaca	Sutton	12090202	120902020102	10000093	PFO1Ah	Wetland	Freshwater Forested/Shrub Wetland	Natural						Unknown	Unknown	Unknown	Unknown	Unknown		Unknown	Unknown	101000194	102000001,102000002,102000003,102000004,102000005		Polygon	

TABLE 1: EXISTING FLOOD INFRASTRUCTURE

Existing Infrastructure ID	RFPG Number	RFPG Name	Counties	HUC8s	HUC12s	Watersheds	Feature Name	Infrastructure Type	Description	Natural or Constructed or Combination	Construction Date	Infrastructure Dimensions					Level of Service (2 year, 10-year, 25-year, 50-year, 100-year, 500-year, Unknown)	Condition (Functional, Non-functional, Unknown)	Condition Description	Deficiency (Deficient, Non-deficient, Unknown)	Deficiency Description	Population Protected by Infrastructure	Owning Entity	Operating Entity	Associated FMEs	Associated FMSs	Associated FMPs	Feature Type
												Diameter (ft)	Height (ft)	Width (ft)	Length (ft)	Area (acre)												
10000185	10	Lower Colorado-Lavaca	Travis	12090301	120903010109	10000235	CLARENCE WASHINGTON FARM DAM	Dam	Dams	Constructed	1/1/1968		20.0	475.0		Unknown	Unknown	Unknown	Unknown	Unknown		CLARENCE WASHINGTON	Unknown	101000194	102000001,102000002,102000003,102000004,102000005			Point
10000186	10	Lower Colorado-Lavaca	Travis	12090205	120902050409	10000549	CAPITOL CATTLE LAKE NO 3 DAM	Dam	Dams	Constructed	1/1/1966		24.0	300.0		Unknown	Unknown	Unknown	Unknown	Unknown		SCHWERTNER FARMS INC	Unknown	101000194	102000001,102000002,102000003,102000004,102000005			Point
10000188	10	Lower Colorado-Lavaca	Travis	12090301	120903010109	10000235	THOME VALLEY DAM	Dam	Dams	Constructed			6.5	1,400.0		Unknown	Unknown	Unknown	Unknown	Unknown		CITY OF AUSTIN	Unknown	101000158,101000194	102000001,102000002,102000003,102000004,102000005			Point
10000189	10	Lower Colorado-Lavaca	Travis	12090205	120902050407	10000548	GWENDOLYN DAM	Dam	Dams	Constructed	1/1/1983		8.0	1,020.0		Unknown	Unknown	Unknown	Unknown	Unknown		CITY OF AUSTIN	Unknown	101000158,101000194	102000001,102000002,102000003,102000004,102000005			Point
10000190	10	Lower Colorado-Lavaca	Travis	12090205	120902050407	10000548	SOUTH MOPAC DAM	Dam	Dams	Constructed	1/1/1998		17.6	1,600.0		Unknown	Unknown	Unknown	Unknown	Unknown		CITY OF AUSTIN	Unknown	101000158,101000194	102000001,102000002,102000003,102000004,102000005			Point
10000191	10	Lower Colorado-Lavaca	Travis	12090205	120902050408	10000543	THANNAS DAM	Dam	Dams	Constructed			17.3	0.0		Unknown	Unknown	Unknown	Unknown	Unknown		CITY OF AUSTIN	Unknown	101000158,101000194	102000001,102000002,102000003,102000004,102000005			Point
10000202	10	Lower Colorado-Lavaca	Travis	12090205	120902050407	10000548	ESCARPMENT DAM NORTH	Dam	Dams	Constructed	1/1/1986		20.0	1,700.0		Unknown	Unknown	Unknown	Unknown	Unknown		CITY OF AUSTIN	Unknown	101000158,101000194	102000001,102000002,102000003,102000004,102000005			Point
10000205	10	Lower Colorado-Lavaca	Travis	12090205	120902050408	10000543	MAUI DAM	Dam	Dams	Constructed	1/1/1997		11.0	1,776.0		Unknown	Unknown	Unknown	Unknown	Unknown		CITY OF AUSTIN	Unknown	101000158,101000194	102000001,102000002,102000003,102000004,102000005			Point
10000207	10	Lower Colorado-Lavaca	Travis	12090205	120902050408	10000543	DICK NICHOLS PARK DAM	Dam	Dams	Constructed	1/1/1994		20.5	1,450.0		Unknown	Unknown	Unknown	Unknown	Unknown		CITY OF AUSTIN	Unknown	101000158,101000194	102000001,102000002,102000003,102000004,102000005			Point
10000212	10	Lower Colorado-Lavaca	Travis	12090205	120902050408	10000543	SUNSET VALLEY VILLAGE DETENTION POND DAM	Dam	Dams	Constructed	1/1/1997		12.5	2,160.0		Unknown	Unknown	Unknown	Unknown	Unknown		CITY OF SUNSET VALLEY	Unknown	101000194	102000001,102000002,102000003,102000004,102000005			Point
10000214	10	Lower Colorado-Lavaca	Travis	12090205	120902050408	10000543	HIGHWAY 71 DAM	Dam	Dams	Constructed	1/1/1999		26.0	730.0		Unknown	Unknown	Unknown	Unknown	Unknown		CITY OF AUSTIN	Unknown	101000158,101000194	102000001,102000002,102000003,102000004,102000005			Point
10000215	10	Lower Colorado-Lavaca	Travis	12090205	120902050408	10000543	LANTANA REGIONAL DETENTION DAM	Dam	Dams	Constructed	1/1/1996		28.1	825.0		Unknown	Unknown	Unknown	Unknown	Unknown		LANTANA PLACE LLC;LANTANA SOUTHWEST HOA INC;	Unknown	101000158,101000194	102000001,102000002,102000003,102000004,102000005			Point
10000216	10	Lower Colorado-Lavaca	Travis	12090205	120902050306	10000355	LONGHORN DAM	Dam	Dams	Constructed	1/1/1960		65.0	1,240.0		Unknown	Unknown	Unknown	Unknown	Unknown		CITY OF AUSTIN	Unknown	101000158,101000194	102000001,102000002,102000003,102000004,102000005			Point
10000217	10	Lower Colorado-Lavaca	Travis	12090205	120902050303	10000519	DEER CREEK LAKE LOWER DAM	Dam	Dams	Constructed			24.0	400.0		Unknown	Unknown	Unknown	Unknown	Unknown		DEER CREEK RANCH POA	Unknown	101000194	102000001,102000002,102000003,102000004,102000005			Point
10000218	10	Lower Colorado-Lavaca	Travis	12090205	120902050306	10000355	OAK SPRINGS DAM	Dam	Dams	Constructed			8.1	2,650.0		Unknown	Unknown	Unknown	Unknown	Unknown		CITY OF AUSTIN	Unknown	101000158,101000194	102000001,102000002,102000003,102000004,102000005			Point
10000219	10	Lower Colorado-Lavaca	Travis	12090205	120902050306	10000355	WATERLOO PARK DAM	Dam	Dams	Constructed	1/1/2014		19.0	150.0		Unknown	Unknown	Unknown	Unknown	Unknown		CITY OF AUSTIN	Unknown	101000158,101000194	102000001,102000002,102000003,102000004,102000005			Point
10000224	10	Lower Colorado-Lavaca	Travis	12090301	120903010107	10000225	DECKER CREEK DAM	Dam	Dams	Constructed	1/1/1967		75.0	6,390.0		Unknown	Unknown	Unknown	Unknown	Unknown		CITY OF AUSTIN	Unknown	101000158,101000194	102000001,102000002,102000003,102000004,102000005			Point
10000226	10	Lower Colorado-Lavaca	Travis	12090205	120902050305	10000287	TOM MILLER DAM	Dam	Dams	Constructed	1/1/1939		85.0	1,395.0		Unknown	Unknown	Unknown	Unknown	Unknown		CITY OF AUSTIN	Unknown	101000158,101000194	102000001,102000002,102000003,102000004,102000005			Point
10000227	10	Lower Colorado-Lavaca	Travis	12090205	120902050306	10000355	BARTHOLOMEW PARK DAM	Dam	Dams	Constructed	1/1/1997		21.0	280.0		Unknown	Unknown	Unknown	Unknown	Unknown		CITY OF AUSTIN	Unknown	101000158,101000194	102000001,102000002,102000003,102000004,102000005			Point
10000228	10	Lower Colorado-Lavaca	Travis	12090301	120903010105	10000223	SELLERS LAKE DAM	Dam	Dams	Constructed	1/1/1972		25.0	550.0		Unknown	Unknown	Unknown	Unknown	Unknown		LOGAN SELLERS	Unknown	101000194	102000001,102000002,102000003,102000004,102000005			Point
10000232	10	Lower Colorado-Lavaca	Travis	12090205	120902050304	10000129	LAKE TRAVIS HIGHSCHOOL DETENTION POND 2 DAM	Dam	Dams	Constructed	1/1/1988					Unknown	Unknown	Unknown	Unknown	Unknown		Unknown	Unknown	101000194	102000001,102000002,102000003,102000004,102000005			Point
10000233	10	Lower Colorado-Lavaca	Travis	12090205	120902050307	10000356	CHIMNEYHILL STORMWATER HOLDING POND	Dam	Dams	Constructed			26.0	0.0		Unknown	Unknown	Unknown	Unknown	Unknown		CHIMNEYHILL HOMEOWNERS ASSOCIATION	Unknown	101000158,101000194	102000001,102000002,102000003,102000004,102000005			Point
10000235	10	Lower Colorado-Lavaca	Travis	12090301	120903010107	10000225	LAKE BLUEBONNET DAM NO 1	Dam	Dams	Constructed	1/1/1990		9.0	470.0		Unknown	Unknown	Unknown	Unknown	Unknown		APPLIED MATERIALS INC	Unknown	101000158,101000194	102000001,102000002,102000003,102000004,102000005			Point
10000236	10	Lower Colorado-Lavaca	Travis	12090301	120903010107	10000225	LAKE BLUEBONNET DAM NO 2	Dam	Dams	Constructed			9.0	0.0		Unknown	Unknown	Unknown	Unknown	Unknown		APPLIED MATERIALS INC	Unknown	101000158,101000194	102000001,102000002,102000003,102000004,102000005			Point
10000240	10	Lower Colorado-Lavaca	Travis	12090205	120902050306	10000355	NORTHWEST PARK DAM	Dam	Dams	Constructed	1/1/1984		20.0	2,000.0		Unknown	Unknown	Unknown	Unknown	Unknown		CITY OF AUSTIN	Unknown	101000158,101000194	102000001,102000002,102000003,102000004,102000005	103000017		Point
10000241	10	Lower Colorado-Lavaca	Travis	12090205	120902050206	10000486	HURST CREEK DAM NO 1	Dam	Dams	Constructed	1/1/1968		24.0	550.0		Unknown	Unknown	Unknown	Unknown	Unknown		HURST CREEK MUNICIPAL UTILITY DISTRICT	Unknown	101000194	102000001,102000002,102000003,102000004,102000005			Point
10000242	10	Lower Colorado-Lavaca	Travis	12090205	120902050306	10000355	GREAT NORTHERN DAM	Dam	Dams	Constructed	1/1/1978		24.8	1,200.0		Unknown	Unknown	Unknown	Unknown	Unknown		CITY OF AUSTIN	Unknown	101000158,101000194	102000001,102000002,102000003,102000004,102000005	103000017		Point
10000243	10	Lower Colorado-Lavaca	Travis	12090205	120902050206	10000486	MOORE DAM	Dam	Dams	Constructed			24.0	290.0		Unknown	Unknown	Unknown	Unknown	Unknown		CLUBCORP GOLF OF TEXAS LP	Unknown	101000194	102000001,102000002,102000003,102000004,102000005			Point
10000244	10	Lower Colorado-Lavaca	Travis	12090205	120902050306	10000355	WOOD HOLLOW DAM	Dam	Dams	Constructed	1/1/1979		33.0	344.0		Unknown	Unknown	Unknown	Unknown	Unknown		CITY OF AUSTIN	Unknown	101000158,101000194	102000001,102000002,102000003,102000004,102000005	103000017		Point
10000245	10	Lower Colorado-Lavaca	Travis	12090205	120902050302	10000018	COUGAR RUN DAM	Dam	Dams	Constructed	1/1/1979		58.0	430.0		Unknown	Unknown	Unknown	Unknown	Unknown		CITY OF AUSTIN	Unknown	101000158,101000194	102000001,102000002,102000003,102000004,102000005			Point
10000246	10	Lower Colorado-Lavaca	Travis	12090205	120902050307	10000356	MEARNS MEADOW DAM	Dam	Dams	Constructed	1/1/1994		12.0	735.0		Unknown	Unknown	Unknown	Unknown	Unknown		CITY OF AUSTIN	Unknown	101000158,101000194	102000001,102000002,102000003,102000004,102000005			Point
10000247	10	Lower Colorado-Lavaca	Travis	12090205	120902050307	10000356	SOUTH METRIC DAM	Dam	Dams	Constructed			10.0	385.0		Unknown	Unknown	Unknown	Unknown	Unknown		CITY OF AUSTIN	Unknown	101000158,101000194	102000001,102000002,102000003,102000004,102000005			Point
10000248	10	Lower Colorado-Lavaca	Travis	12090205	120902050301	10000506	APACHE LAKE DAM	Dam	Dams	Constructed	1/1/1969		38.0	255.0		Unknown	Unknown	Unknown	Unknown	Unknown		APACHE SHORES PROPERTY OWNERS ASSOCIATION	Unknown	101000194	102000001,102000002,102000003,102000004,102000005			Point
10000249	10	Lower Colorado-Lavaca	Travis	12090301	120903010106	10000172	TX NO NAME NO 8 DAM	Dam	Dams	Constructed	1/1/1965		21.0	555.0		Unknown	Unknown	Unknown	Unknown	Unknown		TX NO NAME NO 8 DAM	Unknown	101000158,101000194	102000001,102000002,102000003,102000004,102000005			Point
10000250	10	Lower Colorado-Lavaca	Travis	12090205	120902050306	10000355	NORTH MOPAC DAM	Dam	Dams	Constructed	1/1/1960		7.0	1,500.0		Unknown	Unknown	Unknown	Unknown	Unknown		CITY OF AUSTIN	Unknown	101000158,101000194	102000001,102000002,102000003,102000004,102000005	103000017		Point

TABLE 1: EXISTING FLOOD INFRASTRUCTURE

Existing Infrastructure ID	RFPG Number	RFPG Name	Counties	HUC8s	HUC12s	Watersheds	Feature Name	Infrastructure Type	Description	Natural or Constructed or Combination	Construction Date	Infrastructure Dimensions					Level of Service (2 year, 10-year, 25-year, 50-year, 100-year, 500-year, Unknown)	Condition (Functional, Non-functional, Unknown)	Condition Description	Deficiency (Deficient, Non-deficient, Unknown)	Deficiency Description	Population Protected by Infrastructure	Owning Entity	Operating Entity	Associated FMEs	Associated FMSs	Associated FMPs	Feature Type
												Diameter (ft)	Height (ft)	Width (ft)	Length (ft)	Area (acre)												
10000251	10	Lower Colorado-Lavaca	Travis	12090205	120902050301	10000506	RIVER PLACE MUD DAM	Dam	Dams	Constructed			50.0		0.0		Unknown	Unknown	Unknown	Unknown	Unknown		RIVER PLACE MUNICIPAL UTILITY DISTRICT	Unknown	101000158, 101000194	102000001,102000002,102000003,102000004,102000005		Point
10000252	10	Lower Colorado-Lavaca	Travis	12090205	120902050307	10000356	TROTWOOD DAM	Dam	Dams	Constructed	1/1/1984		24.5		225.0		Unknown	Unknown	Unknown	Unknown	Unknown		CITY OF AUSTIN	Unknown	101000158, 101000194	102000001,102000002,102000003,102000004,102000005		Point
10000253	10	Lower Colorado-Lavaca	Travis	12090205	120902050302	10000018	ARBORETUM STORMWATER DETENTION POND DAM	Dam	Dams	Constructed	1/1/1985		30.0		292.0		Unknown	Unknown	Unknown	Unknown	Unknown		ARBORETUM ASSOCIATION;CBRE INC;	Unknown	101000158, 101000194	102000001,102000002,102000003,102000004,102000005		Point
10000254	10	Lower Colorado-Lavaca	Travis	12090205	120902050301	10000506	MANSFIELD DAM	Dam	Dams	Constructed	1/1/1942		277.0		7,089.0		Unknown	Unknown	Unknown	Unknown	Unknown		LOWER COLORADO RIVER AUTHORITY	Unknown	101000158, 101000194	102000001,102000002,102000003,102000004,102000005		Point
10000255	10	Lower Colorado-Lavaca	Travis	12090205	120902050204	10000485	BRIARCLIFF DAM NO 1	Dam	Dams	Constructed	1/1/1966		18.0		295.0		Unknown	Unknown	Unknown	Unknown	Unknown		BRIARCLIFF PROPERTY OWNERS ASSOCIATION INC	Unknown	101000194	102000001,102000002,102000003,102000004,102000005		Point
10000257	10	Lower Colorado-Lavaca	Travis	12090205	120902050204	10000485	BRIARCLIFF DAM NO 2	Dam	Dams	Constructed	1/1/1966		13.0		380.0		Unknown	Unknown	Unknown	Unknown	Unknown		BRIARCLIFF PROPERTY OWNERS ASSOCIATION INC	Unknown	101000194	102000001,102000002,102000003,102000004,102000005		Point
10000258	10	Lower Colorado-Lavaca	Travis	12090205	120902050204	10000485	BRIARCLIFF DAM NO 3	Dam	Dams	Constructed	1/1/1966		16.0		335.0		Unknown	Unknown	Unknown	Unknown	Unknown		BRIARCLIFF PROPERTY OWNERS ASSOCIATION INC	Unknown	101000194	102000001,102000002,102000003,102000004,102000005		Point
10000259	10	Lower Colorado-Lavaca	Travis	12090205	120902050307	10000356	LINCOLNSHIRE DAM NO 1	Dam	Dams	Constructed			37.2		316.0		Unknown	Unknown	Unknown	Unknown	Unknown		CITY OF AUSTIN	Unknown	101000158, 101000194	102000001,102000002,102000003,102000004,102000005		Point
10000260	10	Lower Colorado-Lavaca	Travis	12090205	120902050204	10000485	BRIARCLIFF DAM NO 4	Dam	Dams	Constructed	1/1/1970		14.0		440.0		Unknown	Unknown	Unknown	Unknown	Unknown		BRIARCLIFF PROPERTY OWNERS ASSOCIATION INC	Unknown	101000194	102000001,102000002,102000003,102000004,102000005		Point
10000261	10	Lower Colorado-Lavaca	Travis	12090301	120903010102	10000215	RAESZ LAKE DAM	Dam	Dams	Constructed	1/1/1965		23.0		525.0		Unknown	Unknown	Unknown	Unknown	Unknown		ROBERT RAESZ	Unknown	101000194	102000001,102000002,102000003,102000004,102000005		Point
10000262	10	Lower Colorado-Lavaca	Travis	12090205	120902050307	10000356	LINCOLNSHIRE DAM NO 2	Dam	Dams	Constructed			33.7		222.0		Unknown	Unknown	Unknown	Unknown	Unknown		CITY OF AUSTIN	Unknown	101000158, 101000194	102000001,102000002,102000003,102000004,102000005		Point
10000263	10	Lower Colorado-Lavaca	Travis	12090205	120902050307	10000356	PARK BEND DAM	Dam	Dams	Constructed	1/1/1983		16.0		800.0		Unknown	Unknown	Unknown	Unknown	Unknown		CITY OF AUSTIN	Unknown	101000158, 101000194	102000001,102000002,102000003,102000004,102000005		Point
10000264	10	Lower Colorado-Lavaca	Travis	12090205	120902050307	10000356	MC CALLEN DAM	Dam	Dams	Constructed	1/1/1998		15.1		825.0		Unknown	Unknown	Unknown	Unknown	Unknown		CITY OF AUSTIN	Unknown	101000158, 101000194	102000001,102000002,102000003,102000004,102000005		Point
10000265	10	Lower Colorado-Lavaca	Travis	12090205	120902050307	10000356	PARMER DAM	Dam	Dams	Constructed	1/1/2006		21.0		800.0		Unknown	Unknown	Unknown	Unknown	Unknown		CITY OF AUSTIN	Unknown	101000158, 101000194	102000001,102000002,102000003,102000004,102000005		Point
10000266	10	Lower Colorado-Lavaca	Travis	12090205	120902050307	10000356	DUVAL DAM EAST	Dam	Dams	Constructed	1/1/1984		36.0		525.0		Unknown	Unknown	Unknown	Unknown	Unknown		CITY OF AUSTIN	Unknown	101000158, 101000194	102000001,102000002,102000003,102000004,102000005		Point
10000267	10	Lower Colorado-Lavaca	Travis	12090205	120902050307	10000356	DUVAL DAM WEST	Dam	Dams	Constructed	1/1/1984		28.0		1,340.0		Unknown	Unknown	Unknown	Unknown	Unknown		CITY OF AUSTIN	Unknown	101000158, 101000194	102000001,102000002,102000003,102000004,102000005		Point
10000268	10	Lower Colorado-Lavaca	Travis	12090301	120903010102	10000215	CAVNESS LAKE DAM	Dam	Dams	Constructed	1/1/1965		16.0		780.0		Unknown	Unknown	Unknown	Unknown	Unknown		CAVNESS	Unknown	101000194	102000001,102000002,102000003,102000004,102000005		Point
10000269	10	Lower Colorado-Lavaca	Travis	12090205	120902050302	10000018	BINTLIFF DAM	Dam	Dams	Constructed	1/1/1987		55.8		530.0		Unknown	Unknown	Unknown	Unknown	Unknown		CITY OF AUSTIN	Unknown	101000158, 101000194	102000001,102000002,102000003,102000004,102000005	103000013	Point
10000270	10	Lower Colorado-Lavaca	Travis	12090205	120902050302	10000018	OLD LAMPASAS DAM	Dam	Dams	Constructed	1/1/1984		34.0		480.0		Unknown	Unknown	Unknown	Unknown	Unknown		CITY OF AUSTIN	Unknown	101000158, 101000194	102000001,102000002,102000003,102000004,102000005	103000013	Point
10000271	10	Lower Colorado-Lavaca	Travis	12090205	120902050302	10000018	OLD LAMPASAS WEST DAM	Dam	Dams	Constructed	1/1/2001		37.0		700.0		Unknown	Unknown	Unknown	Unknown	Unknown		CITY OF AUSTIN	Unknown	101000158, 101000194	102000001,102000002,102000003,102000004,102000005	103000013	Point
10000272	10	Lower Colorado-Lavaca	Travis	12090205	120902050307	10000356	YETT CREEK PARK DAM	Dam	Dams	Constructed	1/1/1996		16.0		1,400.0		Unknown	Unknown	Unknown	Unknown	Unknown		CITY OF AUSTIN	Unknown	101000158, 101000194	102000001,102000002,102000003,102000004,102000005		Point
10000273	10	Lower Colorado-Lavaca	Travis	12090205	120902050302	10000018	HIDDEN LAKE	Dam	Dams	Constructed	1/1/1969		42.0		400.0		Unknown	Unknown	Unknown	Unknown	Unknown		BALCONES COUNTRY CLUB MEMBERSHIP ASSOCIATION INC	Unknown	101000158, 101000194	102000001,102000002,102000003,102000004,102000005	103000013	Point
10000274	10	Lower Colorado-Lavaca	Travis	12090205	120902050307	10000356	MC NEIL DAM	Dam	Dams	Constructed	1/1/1960		18.3		4,600.0		Unknown	Unknown	Unknown	Unknown	Unknown		CITY OF AUSTIN	Unknown	101000194	102000001,102000002,102000003,102000004,102000005		Point
10000275	10	Lower Colorado-Lavaca	Travis	12090301	120903010103	10000216	PFLUGERVILLE DAM	Dam	Dams	Constructed	1/1/2005		37.5		2,944.0		Unknown	Unknown	Unknown	Unknown	Unknown		CITY OF PFLUGERVILLE	Unknown	101000194	102000001,102000002,102000003,102000004,102000005	103000011	Point
10000277	10	Lower Colorado-Lavaca	Travis	12090205	120902050307	10000356	WELLS BRANCH MILLS POND DAM	Dam	Dams	Constructed	1/1/1995		16.5		500.0		Unknown	Unknown	Unknown	Unknown	Unknown		WELLS BRANCH MUD	Unknown	101000194	102000001,102000002,102000003,102000004,102000005		Point
10000278	10	Lower Colorado-Lavaca	Travis	12090205	120902050202	10000392	RANCH DAM 4	Dam	Dams	Constructed	1/1/1988						Unknown	Unknown	Unknown	Unknown	Unknown		Unknown	Unknown	101000194	102000001,102000002,102000003,102000004,102000005		Point
10000279	10	Lower Colorado-Lavaca	Travis	12090205	120902050202	10000392	RANCH DAM 3	Dam	Dams	Constructed	#####						Unknown	Unknown	Unknown	Unknown	Unknown		Unknown	Unknown	101000194	102000001,102000002,102000003,102000004,102000005		Point
10000280	10	Lower Colorado-Lavaca	Travis	12090205	120902050202	10000392	RANCH DAM 2	Dam	Dams	Constructed	#####						Unknown	Unknown	Unknown	Unknown	Unknown		Unknown	Unknown	101000194	102000001,102000002,102000003,102000004,102000005		Point
10000281	10	Lower Colorado-Lavaca	Travis	12090301	120903010106	10000172	PICADILLY DAM	Dam	Dams	Constructed	1/1/1987		11.2		500.0		Unknown	Unknown	Unknown	Unknown	Unknown		CITY OF AUSTIN	Unknown	101000194	102000001,102000002,102000003,102000004,102000005		Point
10000284	10	Lower Colorado-Lavaca	Travis	12090301	120903010106	10000172	SPRINGBROOK PARK DAM	Dam	Dams	Constructed	1/1/1987		13.2		400.0		Unknown	Unknown	Unknown	Unknown	Unknown		CITY OF AUSTIN	Unknown	101000194	102000001,102000002,102000003,102000004,102000005		Point
10000285	10	Lower Colorado-Lavaca	Travis	12090301	120903010103	10000216	HIGHLAND PARK NORTH SH45 DETENTION POND	Dam	Dams	Constructed			11.0		0.0		Unknown	Unknown	Unknown	Unknown	Unknown		CITY OF PFLUGERVILLE	Unknown	101000194	102000001,102000002,102000003,102000004,102000005	103000006, 103000007, 103000008, 103000011	Point
10000286	10	Lower Colorado-Lavaca	Travis	12090205	120902050204	10000485	HIGHLAND LAKE ESTATES DAM NO 1	Dam	Dams	Constructed			27.0		300.0		Unknown	Unknown	Unknown	Unknown	Unknown		NRC INC	Unknown	101000082, 101000083, 101000194	102000001,102000002,102000003,102000004,102000005		Point
10000287	10	Lower Colorado-Lavaca	Travis	12090205	120902050205	10000483	NAMELESS VALLEY RANCH DAM NO 1	Dam	Dams	Constructed	1/1/1962		25.0		566.0		Unknown	Unknown	Unknown	Unknown	Unknown		TRAVISSO LTD	Unknown	101000163, 101000194	102000001,102000002,102000003,102000004,102000005		Point

Existing Infrastructure ID	RFPG Number	RFPG Name	Counties	HUC8s	HUC12s	Watersheds	Feature Name	Infrastructure Type	Description	Natural or Constructed or Combination	Construction Date	Infrastructure Dimensions					Level of Service (2 year, 10-year, 25-year, 50-year, 100-year, 500-year, Unknown)	Condition (Functional, Non-functional, Unknown)	Condition Description	Deficiency (Deficient, Non-deficient, Unknown)	Deficiency Description	Population Protected by Infrastructure	Owning Entity	Operating Entity	Associated FMEs	Associated FMSs	Associated FMPs	Feature Type
												Diameter (ft)	Height (ft)	Width (ft)	Length (ft)	Area (acre)												
10000289	10	Lower Colorado-Lavaca	Travis	12090205	120902050205	10000483	CRYSTAL FALLS GOLF COURSE UPPER DAM	Dam	Dams	Constructed			30.0		350.0		Unknown	Unknown	Unknown	Unknown	Unknown		CITY OF LEANDER	Unknown	101000163, 101000194	102000001,102000002,102000003,102000004,102000005		Point
10000291	10	Lower Colorado-Lavaca	Travis	12090205	120902050205	10000483	GRAND MESA 7 DAM	Dam	Dams	Constructed			20.0		400.0		Unknown	Unknown	Unknown	Unknown	Unknown		LOOKOUT DEVELOPMENT GROUP LP	Unknown	101000163, 101000194	102000001,102000002,102000003,102000004,102000005		Point
10000715	10	Lower Colorado-Lavaca	Travis	12090301	120903010103	10000216	SH130 DETENTION POND DAM	Dam	Dams	Constructed			14.5		330.0		Unknown	Unknown	Unknown	Unknown	Unknown		Unknown	Unknown	101000194	102000001,102000002,102000003,102000004,102000005	103000010	Point
10000829	10	Lower Colorado-Lavaca	Travis	12090301	120903010301	10000246	WILLIAMSON RD. BETWEEN GRAEF AND TURNERSVILLE RD AT MAHA CREEK TRIB	LWC	LWC	Constructed							Unknown	Unknown	Unknown	Unknown	Unknown		Unknown	Unknown	101000194	102000001,102000002,102000003,102000004,102000005		Point
10000830	10	Lower Colorado-Lavaca	Travis	12090301	120903010302	10000210	0.23 MI SW OF EVELYN RD AT CEDAR CREEK TRIB	LWC	LWC	Constructed							Unknown	Unknown	Unknown	Unknown	Unknown		Unknown	Unknown	101000194	102000001,102000002,102000003,102000004,102000005		Point
10000834	10	Lower Colorado-Lavaca	Travis	12090301	120903010301	10000246	0.18 MI NW OF FM 1625 AT MAHA CREEK TRIB	LWC	LWC	Constructed							Unknown	Unknown	Unknown	Unknown	Unknown		Unknown	Unknown	101000194	102000001,102000002,102000003,102000004,102000005		Point
10000839	10	Lower Colorado-Lavaca	Travis	12090301	120903010301	10000246	0.05 MI NE OF TURNERSVILLE RD AT MAHA CREEK TRIB	LWC	LWC	Constructed							Unknown	Unknown	Unknown	Unknown	Unknown		Unknown	Unknown	101000194	102000001,102000002,102000003,102000004,102000005		Point
10000840	10	Lower Colorado-Lavaca	Travis	12090301	120903010302	10000210	AT INTERSECTION OF EILER RD AND DOYLE OVERTON RD AT CEDAR CREEK TRIB	LWC	LWC	Constructed							Unknown	Unknown	Unknown	Unknown	Unknown		Unknown	Unknown	101000194	102000001,102000002,102000003,102000004,102000005		Point
10000844	10	Lower Colorado-Lavaca	Travis	12090301	120903010301	10000246	0.07 MI NE OF EVELYN RD AT MAHA CREEK	LWC	LWC	Constructed							Unknown	Unknown	Unknown	Unknown	Unknown		Unknown	Unknown	101000194	102000001,102000002,102000003,102000004,102000005		Point
10000848	10	Lower Colorado-Lavaca	Travis	12090301	120903010301	10000246	0.78 MI SW OF FM 812 AT MAHA CREEK TRIB	LWC	LWC	Constructed							Unknown	Unknown	Unknown	Unknown	Unknown		Unknown	Unknown	101000194	102000001,102000002,102000003,102000004,102000005		Point
10000856	10	Lower Colorado-Lavaca	Travis	12090301	120903010301	10000246	0.70 MI NW OF CR 258 AT MAHA CREEK TRIB	LWC	LWC	Constructed							Unknown	Unknown	Unknown	Unknown	Unknown		Unknown	Unknown	101000194	102000001,102000002,102000003,102000004,102000005		Point
10000864	10	Lower Colorado-Lavaca	Travis	12090301	120903010109	10000235	0.76 MI SW OF MOORE RD AT DRY CREEK TRIB	LWC	LWC	Constructed							Unknown	Unknown	Unknown	Unknown	Unknown		Unknown	Unknown	101000194	102000001,102000002,102000003,102000004,102000005		Point
10000870	10	Lower Colorado-Lavaca	Travis	12090301	120903010109	10000235	1.1 MI NW OF US 183 AT DRY CREEK	LWC	LWC	Constructed							Unknown	Unknown	Unknown	Unknown	Unknown		Unknown	Unknown	101000194	102000001,102000002,102000003,102000004,102000005		Point
10000875	10	Lower Colorado-Lavaca	Travis	12090301	120903010301	10000246	.94 MI S OF JACOBSON AT MAHA CREEK TRIBUTARY	LWC	LWC	Constructed							Unknown	Unknown	Unknown	Unknown	Unknown		Unknown	Unknown	101000194	102000001,102000002,102000003,102000004,102000005		Point
10000877	10	Lower Colorado-Lavaca	Travis	12090301	120903010301	10000246	0.42 MI SE OF ELROY RD AT MAHA CREEK	LWC	LWC	Constructed							Unknown	Unknown	Unknown	Unknown	Unknown		Unknown	Unknown	101000194	102000001,102000002,102000003,102000004,102000005		Point
10000879	10	Lower Colorado-Lavaca	Travis	12090205	120902050407	10000548	OLD SAN ANTONIO & ONION CREEK AT ONION CREEK	LWC	LWC	Constructed							Unknown	Unknown	Unknown	Unknown	Unknown		Unknown	Unknown	101000194	102000001,102000002,102000003,102000004,102000005		Point
10000880	10	Lower Colorado-Lavaca	Travis	12090301	120903010301	10000246	.55 MI S OF JACOBSON AT MAHA CREEK TRIBUTARY	LWC	LWC	Constructed							Unknown	Unknown	Unknown	Unknown	Unknown		Unknown	Unknown	101000194	102000001,102000002,102000003,102000004,102000005		Point
10000884	10	Lower Colorado-Lavaca	Travis	12090301	120903010301	10000246	0.69 MI SE OF ELROY RD AT MAHA CREEK	LWC	LWC	Constructed							Unknown	Unknown	Unknown	Unknown	Unknown		Unknown	Unknown	101000194	102000001,102000002,102000003,102000004,102000005		Point
10000887	10	Lower Colorado-Lavaca	Travis	12090301	120903010301	10000246	0.01 MI NE OF MASCHMEIER RD AT MAHA CREEK	LWC	LWC	Constructed							Unknown	Unknown	Unknown	Unknown	Unknown		Unknown	Unknown	101000194	102000001,102000002,102000003,102000004,102000005		Point
10000888	10	Lower Colorado-Lavaca	Travis	12090301	120903010109	10000235	0.03 MI SW OF PONDER LN AT DRY CREEK	LWC	LWC	Constructed							Unknown	Unknown	Unknown	Unknown	Unknown		Unknown	Unknown	101000194	102000001,102000002,102000003,102000004,102000005	103000028	Point
10000890	10	Lower Colorado-Lavaca	Travis	12090205	120902050407	10000548	BRADSHAW RD AT RINARD CREEK	LWC	LWC	Constructed							Unknown	Unknown	Unknown	Unknown	Unknown		Unknown	Unknown	101000158, 101000194	102000001,102000002,102000003,102000004,102000005		Point
10000895	10	Lower Colorado-Lavaca	Travis	12090205	120902050409	10000549	SASSMAN RD AT COTTONMOUTH CREEK	LWC	LWC	Constructed							Unknown	Unknown	Unknown	Unknown	Unknown		Unknown	Unknown	101000194	102000001,102000002,102000003,102000004,102000005		Point
10000896	10	Lower Colorado-Lavaca	Travis	12090205	120902050406	10000524	HEWITT LN AT BEAR CREEK, TRIB	LWC	LWC	Constructed							Unknown	Unknown	Unknown	Unknown	Unknown		Unknown	Unknown	101000194	102000001,102000002,102000003,102000004,102000005		Point
10000901	10	Lower Colorado-Lavaca	Travis	12090301	120903010109	10000235	.53 MI W OF FAGERQUIST AT DRY CREEK TRIBUTARY	LWC	LWC	Constructed							Unknown	Unknown	Unknown	Unknown	Unknown		Unknown	Unknown	101000158, 101000194	102000001,102000002,102000003,102000004,102000005		Point
10000907	10	Lower Colorado-Lavaca	Travis	12090205	120902050407	10000548	OLD SAN ANTONIO RD AT SLAUGHTER CREEK	LWC	LWC	Constructed							Unknown	Unknown	Unknown	Unknown	Unknown		Unknown	Unknown	101000158, 101000194	102000001,102000002,102000003,102000004,102000005		Point
10000908	10	Lower Colorado-Lavaca	Travis	12090205	120902050408	10000543	THAXTON RD AT MARBLE CREEK	LWC	LWC	Constructed							Unknown	Unknown	Unknown	Unknown	Unknown		Unknown	Unknown	101000194	102000001,102000002,102000003,102000004,102000005		Point

Existing Infrastructure ID	RFPG Number	RFPG Name	Counties	HUC8s	HUC12s	Watersheds	Feature Name	Infrastructure Type	Description	Natural or Constructed or Combination	Construction Date	Infrastructure Dimensions					Level of Service (2-year, 10-year, 25-year, 50-year, 100-year, 500-year, Unknown)	Condition (Functional, Non-functional, Unknown)	Condition Description	Deficiency (Deficient, Non-deficient, Unknown)	Deficiency Description	Population Protected by Infrastructure	Owning Entity	Operating Entity	Associated FMEs	Associated FMSs	Associated FMPs	Feature Type
												Diameter (ft)	Height (ft)	Width (ft)	Length (ft)	Area (acre)												
10000910	10	Lower Colorado-Lavaca	Travis	12090205	120902050409	10000549	COLTON BLUFF SPRINGS RD AT COTTONMOUTH CREEK	LWC	LWC	Constructed						Unknown	Unknown	Unknown	Unknown	Unknown	Unknown	Unknown	Unknown	Unknown	101000194	102000001,102000002,102000003,102000004,102000005		Point
10000915	10	Lower Colorado-Lavaca	Travis	12090205	120902050408	10000543	50 FT SE OF ALUM ROCK RD AT MARBLE CREEK	LWC	LWC	Constructed						Unknown	Unknown	Unknown	Unknown	Unknown	Unknown	Unknown	Unknown	Unknown	101000158,101000194	102000001,102000002,102000003,102000004,102000005		Point
10000916	10	Lower Colorado-Lavaca	Travis	12090205	120902050406	10000524	UNNAMED ST AT BEAR CREEK	LWC	LWC	Constructed						Unknown	Unknown	Unknown	Unknown	Unknown	Unknown	Unknown	Unknown	Unknown	101000194	102000001,102000002,102000003,102000004,102000005		Point
10000918	10	Lower Colorado-Lavaca	Travis	12090205	120902050407	10000548	DAVID MOORE DR AT SLAUGHTER CREEK, TRIB 1	LWC	LWC	Constructed						Unknown	Unknown	Unknown	Unknown	Unknown	Unknown	Unknown	Unknown	Unknown	101000158,101000194	102000001,102000002,102000003,102000004,102000005		Point
10000919	10	Lower Colorado-Lavaca	Travis	12090205	120902050407	10000548	SLAUGHTER CREEK DR AT SLAUGHTER CREEK, TRIB 1	LWC	LWC	Constructed						Unknown	Unknown	Unknown	Unknown	Unknown	Unknown	Unknown	Unknown	Unknown	101000194	102000001,102000002,102000003,102000004,102000005		Point
10000927	10	Lower Colorado-Lavaca	Travis	12090301	120903010109	10000235	1.7 MI SW OF SH 71 AT DRY CREEK TRIB	LWC	LWC	Constructed						Unknown	Unknown	Unknown	Unknown	Unknown	Unknown	Unknown	Unknown	Unknown	101000194	102000001,102000002,102000003,102000004,102000005		Point
10000928	10	Lower Colorado-Lavaca	Travis	12090205	120902050409	10000549	.15 MI W OF FM 973 AT ONION CREEK	LWC	LWC	Constructed						Unknown	Unknown	Unknown	Unknown	Unknown	Unknown	Unknown	Unknown	Unknown	101000158,101000194	102000001,102000002,102000003,102000004,102000005		Point
10000932	10	Lower Colorado-Lavaca	Travis	12090205	120902050409	10000549	DEE GABRIEL COLLINS RD AT COTTONMOUTH CREEK	LWC	LWC	Constructed						Unknown	Unknown	Unknown	Unknown	Unknown	Unknown	Unknown	Unknown	Unknown	101000194	102000001,102000002,102000003,102000004,102000005		Point
10000933	10	Lower Colorado-Lavaca	Travis	12090205	120902050407	10000548	ARTERIAL 11 AT DANZ CREEK	LWC	LWC	Constructed						Unknown	Unknown	Unknown	Unknown	Unknown	Unknown	Unknown	Unknown	Unknown	101000158,101000194	102000001,102000002,102000003,102000004,102000005		Point
10000936	10	Lower Colorado-Lavaca	Travis	12090205	120902050407	10000548	WYLDEWOOD RD AT SLAUGHTER CREEK	LWC	LWC	Constructed						Unknown	Unknown	Unknown	Unknown	Unknown	Unknown	Unknown	Unknown	Unknown	101000194	102000001,102000002,102000003,102000004,102000005		Point
10000937	10	Lower Colorado-Lavaca	Travis	12090205	120902050407	10000548	WYLDWOOD RD AT DANZ CREEK	LWC	LWC	Constructed						Unknown	Unknown	Unknown	Unknown	Unknown	Unknown	Unknown	Unknown	Unknown	101000194	102000001,102000002,102000003,102000004,102000005		Point
10000938	10	Lower Colorado-Lavaca	Travis	12090205	120902050409	10000549	COLTON RD AT COTTONMOUTH CREEK	LWC	LWC	Constructed						Unknown	Unknown	Unknown	Unknown	Unknown	Unknown	Unknown	Unknown	Unknown	101000194	102000001,102000002,102000003,102000004,102000005		Point
10000940	10	Lower Colorado-Lavaca	Travis	12090205	120902050407	10000548	PRIVATE RD AT DANZ CREEK	LWC	LWC	Constructed						Unknown	Unknown	Unknown	Unknown	Unknown	Unknown	Unknown	Unknown	Unknown	101000158,101000194	102000001,102000002,102000003,102000004,102000005		Point
10000941	10	Lower Colorado-Lavaca	Travis	12090205	120902050407	10000548	PRIVATE RD AT DANZ CREEK	LWC	LWC	Constructed						Unknown	Unknown	Unknown	Unknown	Unknown	Unknown	Unknown	Unknown	Unknown	101000158,101000194	102000001,102000002,102000003,102000004,102000005		Point
10000945	10	Lower Colorado-Lavaca	Travis	12090205	120902050408	10000543	WILLIAM CANNON DR AT ONION CREEK	LWC	LWC	Constructed						Unknown	Unknown	Unknown	Unknown	Unknown	Unknown	Unknown	Unknown	Unknown	101000158,101000194	102000001,102000002,102000003,102000004,102000005		Point
10000946	10	Lower Colorado-Lavaca	Travis	12090205	120902050409	10000549	0.02 MI NW OF PIMLICO DR AT ONION CREEK TRIB	LWC	LWC	Constructed						Unknown	Unknown	Unknown	Unknown	Unknown	Unknown	Unknown	Unknown	Unknown	101000194	102000001,102000002,102000003,102000004,102000005		Point
10000947	10	Lower Colorado-Lavaca	Travis	12090205	120902050409	10000549	.45 MI E OF US 183 AT ONION CREEK BRANCH	LWC	LWC	Constructed						Unknown	Unknown	Unknown	Unknown	Unknown	Unknown	Unknown	Unknown	Unknown	101000158,101000194	102000001,102000002,102000003,102000004,102000005		Point
10000948	10	Lower Colorado-Lavaca	Travis	12090205	120902050407	10000548	0.13 MI SW OF SLAUGHTER LN AT SLAUGHTER CREEK TRIB	LWC	LWC	Constructed						Unknown	Unknown	Unknown	Unknown	Unknown	Unknown	Unknown	Unknown	Unknown	101000158,101000194	102000001,102000002,102000003,102000004,102000005		Point
10000954	10	Lower Colorado-Lavaca	Travis	12090205	120902050408	10000543	487 FT SW OF S CONGRESS AT BOGGY CREEK	LWC	LWC	Constructed						Unknown	Unknown	Unknown	Unknown	Unknown	Unknown	Unknown	Unknown	Unknown	101000158,101000194	102000001,102000002,102000003,102000004,102000005		Point
10000957	10	Lower Colorado-Lavaca	Travis	12090205	120902050407	10000548	UNNAMED ST AT SLAUGHTER CREEK, TRIB 4	LWC	LWC	Constructed						Unknown	Unknown	Unknown	Unknown	Unknown	Unknown	Unknown	Unknown	Unknown	101000158,101000194	102000001,102000002,102000003,102000004,102000005		Point
10000958	10	Lower Colorado-Lavaca	Travis	12090205	120902050407	10000548	UNNAMED ST AT SLAUGHTER CREEK, TRIB 4	LWC	LWC	Constructed						Unknown	Unknown	Unknown	Unknown	Unknown	Unknown	Unknown	Unknown	Unknown	101000158,101000194	102000001,102000002,102000003,102000004,102000005		Point
10000959	10	Lower Colorado-Lavaca	Travis	12090205	120902050408	10000543	MANCHACA RD AT WILLIAMSON CREEK	LWC	LWC	Constructed						Unknown	Unknown	Unknown	Unknown	Unknown	Unknown	Unknown	Unknown	Unknown	101000158,101000194	102000001,102000002,102000003,102000004,102000005		Point
10000960	10	Lower Colorado-Lavaca	Travis	12090205	120902050408	10000543	JIMMY CLAY DR AT WILLIAMSON CREEK	LWC	LWC	Constructed						Unknown	Unknown	Unknown	Unknown	Unknown	Unknown	Unknown	Unknown	Unknown	101000158,101000194	102000001,102000002,102000003,102000004,102000005		Point
10000961	10	Lower Colorado-Lavaca	Travis	12090205	120902050409	10000549	OLD BASTROP RD AT ONION CREEK	LWC	LWC	Constructed						Unknown	Unknown	Unknown	Unknown	Unknown	Unknown	Unknown	Unknown	Unknown	101000194	102000001,102000002,102000003,102000004,102000005		Point
10000963	10	Lower Colorado-Lavaca	Travis	12090205	120902050407	10000548	FM 1826 AT DANZ CREEK	LWC	LWC	Constructed						Unknown	Unknown	Unknown	Unknown	Unknown	Unknown	Unknown	Unknown	Unknown	101000194	102000001,102000002,102000003,102000004,102000005		Point
10000964	10	Lower Colorado-Lavaca	Travis	12090301	120903010109	10000235	RIVER RD AT DRY CREEK	LWC	LWC	Constructed						Unknown	Unknown	Unknown	Unknown	Unknown	Unknown	Unknown	Unknown	Unknown	101000194	102000001,102000002,102000003,102000004,102000005		Point
10000966	10	Lower Colorado-Lavaca	Travis	12090301	120903010109	10000235	TUCKERHILL LN AT DRY CREEK	LWC	LWC	Constructed						Unknown	Unknown	Unknown	Unknown	Unknown	Unknown	Unknown	Unknown	Unknown	101000194	102000001,102000002,102000003,102000004,102000005		Point
10000970	10	Lower Colorado-Lavaca	Travis	12090205	120902050408	10000543	AT NUCKOLS CROSSING RD AT WILLIAMSON CREEK BRANCH	LWC	LWC	Constructed						Unknown	Unknown	Unknown	Unknown	Unknown	Unknown	Unknown	Unknown	Unknown	101000158,101000194	102000001,102000002,102000003,102000004,102000005		Point
10000973	10	Lower Colorado-Lavaca	Travis	12090205	120902050407	10000548	0.16 MI SW OF SLAUGHTER LN AT SLAUGHTER CREEK	LWC	LWC	Constructed						Unknown	Unknown	Unknown	Unknown	Unknown	Unknown	Unknown	Unknown	Unknown	101000158,101000194	102000001,102000002,102000003,102000004,102000005		Point

Existing Infrastructure ID	RFPG Number	RFPG Name	Counties	HUC8s	HUC12s	Watersheds	Feature Name	Infrastructure Type	Description	Natural or Constructed or Combination	Construction Date	Infrastructure Dimensions					Level of Service (2-year, 10-year, 25-year, 50-year, 100-year, 500-year, Unknown)	Condition (Functional, Non-functional, Unknown)	Condition Description	Deficiency (Deficient, Non-deficient, Unknown)	Deficiency Description	Population Protected by Infrastructure	Owning Entity	Operating Entity	Associated FMEs	Associated FMSs	Associated FMPs	Feature Type
												Diameter (ft)	Height (ft)	Width (ft)	Length (ft)	Area (acre)												
10000974	10	Lower Colorado-Lavaca	Travis	12090205	120902050408	10000543	NUCHOLS CROSSING RD AT WILLIAMSON CREEK TRIB 2	LWC	LWC	Constructed						Unknown	Unknown	Unknown	Unknown	Unknown		Unknown	Unknown	101000158, 101000194	102000001,102000002,102000003,102000004,102000005		Point	
10000982	10	Lower Colorado-Lavaca	Travis	12090205	120902050408	10000543	1ST ST AT WILLIAMSON CREEK TRIB 4	LWC	LWC	Constructed						Unknown	Unknown	Unknown	Unknown	Unknown		Unknown	Unknown	101000158, 101000194	102000001,102000002,102000003,102000004,102000005		Point	
10000988	10	Lower Colorado-Lavaca	Travis	12090205	120902050408	10000543	EAST OF CONGRESS AT WILLIAMSON CREEK	LWC	LWC	Constructed						Unknown	Unknown	Unknown	Unknown	Unknown		Unknown	Unknown	101000158, 101000194	102000001,102000002,102000003,102000004,102000005		Point	
10000994	10	Lower Colorado-Lavaca	Travis	12090205	120902050407	10000548	FRIAR VILLA DR AT SLAUGHTER CREEK	LWC	LWC	Constructed						Unknown	Unknown	Unknown	Unknown	Unknown		Unknown	Unknown	101000194	102000001,102000002,102000003,102000004,102000005		Point	
10000995	10	Lower Colorado-Lavaca	Travis	12090205	120902050408	10000543	0.04 MI SW OF CONVICT HILL RD AT WILLIAMSON CREEK TRIB	LWC	LWC	Constructed						Unknown	Unknown	Unknown	Unknown	Unknown		Unknown	Unknown	101000158, 101000194	102000001,102000002,102000003,102000004,102000005		Point	
10000996	10	Lower Colorado-Lavaca	Travis	12090205	120902050409	10000549	HOEKE LN AT CARSON CREEK	LWC	LWC	Constructed						Unknown	Unknown	Unknown	Unknown	Unknown		Unknown	Unknown	101000158, 101000194	102000001,102000002,102000003,102000004,102000005	103000015	Point	
10000999	10	Lower Colorado-Lavaca	Travis	12090205	120902050408	10000543	.50 MI E OF BECKETT RD AT WILLIAMSON CREEK TRIBUTE	LWC	LWC	Constructed						Unknown	Unknown	Unknown	Unknown	Unknown		Unknown	Unknown	101000158, 101000194	102000001,102000002,102000003,102000004,102000005		Point	
10001000	10	Lower Colorado-Lavaca	Travis	12090205	120902050409	10000549	POSTON LN AT CARSON CREEK	LWC	LWC	Constructed						Unknown	Unknown	Unknown	Unknown	Unknown		Unknown	Unknown	101000158, 101000194	102000001,102000002,102000003,102000004,102000005	103000015	Point	
10001002	10	Lower Colorado-Lavaca	Travis	12090205	120902050408	10000543	STASSNEY LN AT CHERRY CREEK	LWC	LWC	Constructed						Unknown	Unknown	Unknown	Unknown	Unknown		Unknown	Unknown	101000158, 101000194	102000001,102000002,102000003,102000004,102000005		Point	
10001003	10	Lower Colorado-Lavaca	Travis	12090205	120902050409	10000549	RIVERSIDE DR AT CARSON CREEK	LWC	LWC	Constructed						Unknown	Unknown	Unknown	Unknown	Unknown		Unknown	Unknown	101000158, 101000194	102000001,102000002,102000003,102000004,102000005	103000015	Point	
10001007	10	Lower Colorado-Lavaca	Travis	12090205	120902050407	10000548	0.10 MI N OF HONEYCOMB DR AT SLAUGHTER CREEK TRIB	LWC	LWC	Constructed						Unknown	Unknown	Unknown	Unknown	Unknown		Unknown	Unknown	101000194	102000001,102000002,102000003,102000004,102000005		Point	
10001009	10	Lower Colorado-Lavaca	Travis	12090205	120902050407	10000548	0.11 MI N OF HONEYCOMB DR AT SLAUGHTER CREEK TRIB	LWC	LWC	Constructed						Unknown	Unknown	Unknown	Unknown	Unknown		Unknown	Unknown	101000194	102000001,102000002,102000003,102000004,102000005		Point	
10001013	10	Lower Colorado-Lavaca	Travis	12090205	120902050408	10000543	0.31 MI SE OF WEST GATE BLVD AT WILLIAMSON CREEK	LWC	LWC	Constructed						Unknown	Unknown	Unknown	Unknown	Unknown		Unknown	Unknown	101000158, 101000194	102000001,102000002,102000003,102000004,102000005		Point	
10001015	10	Lower Colorado-Lavaca	Travis	12090205	120902050408	10000543	SUNSET TRL AT SUNSET VALLEY TRIB	LWC	LWC	Constructed						Unknown	Unknown	Unknown	Unknown	Unknown		Unknown	Unknown	101000194	102000001,102000002,102000003,102000004,102000005		Point	
10001016	10	Lower Colorado-Lavaca	Travis	12090205	120902050306	10000355	766 FT E OF WILLOW SPRINGS RD AT BLUNN CREEK	LWC	LWC	Constructed						Unknown	Unknown	Unknown	Unknown	Unknown		Unknown	Unknown	101000158, 101000194	102000001,102000002,102000003,102000004,102000005		Point	
10001017	10	Lower Colorado-Lavaca	Travis	12090205	120902050409	10000549	KILLINGSWORTH LN & LOCAL CREEK AT CARSON CREEK TRIB 3	LWC	LWC	Constructed						Unknown	Unknown	Unknown	Unknown	Unknown		Unknown	Unknown	101000158, 101000194	102000001,102000002,102000003,102000004,102000005		Point	
10001018	10	Lower Colorado-Lavaca	Travis	12090205	120902050408	10000543	REESE DR AT SUNSET VALLEY TRIB	LWC	LWC	Constructed						Unknown	Unknown	Unknown	Unknown	Unknown		Unknown	Unknown	101000194	102000001,102000002,102000003,102000004,102000005		Point	
10001022	10	Lower Colorado-Lavaca	Travis	12090205	120902050408	10000543	LONE OAK TRL AT SUNSET VALLEY TRIB	LWC	LWC	Constructed						Unknown	Unknown	Unknown	Unknown	Unknown		Unknown	Unknown	101000194	102000001,102000002,102000003,102000004,102000005		Point	
10001034	10	Lower Colorado-Lavaca	Travis	12090205	120902050306	10000355	CLAWSON RD AT WEST BOULDIN	LWC	LWC	Constructed						Unknown	Unknown	Unknown	Unknown	Unknown		Unknown	Unknown	101000158, 101000194	102000001,102000002,102000003,102000004,102000005		Point	
10001037	10	Lower Colorado-Lavaca	Travis	12090205	120902050408	10000543	JOE TANNER RD AT WILLIAMSON CREEK	LWC	LWC	Constructed						Unknown	Unknown	Unknown	Unknown	Unknown		Unknown	Unknown	101000158, 101000194	102000001,102000002,102000003,102000004,102000005		Point	
10001039	10	Lower Colorado-Lavaca	Travis	12090205	120902050408	10000543	OLD BEE CAVES RD AT WILLIAMSON CREEK	LWC	LWC	Constructed						Unknown	Unknown	Unknown	Unknown	Unknown		Unknown	Unknown	101000158, 101000194	102000001,102000002,102000003,102000004,102000005		Point	
10001044	10	Lower Colorado-Lavaca	Travis	12090205	120902050306	10000355	CUMBERLAND RD AT EAST BOULDIN CREEK	LWC	LWC	Constructed						Unknown	Unknown	Unknown	Unknown	Unknown		Unknown	Unknown	101000158, 101000194	102000001,102000002,102000003,102000004,102000005		Point	
10001046	10	Lower Colorado-Lavaca	Travis	12090205	120902050303	10000519	FITZHUGH RD (CR 101) - 1.2 MI E OF TRAUTWEIN RD (* AT BARTON CREEK	LWC	LWC	Constructed						Unknown	Unknown	Unknown	Unknown	Unknown		Unknown	Unknown	101000194	102000001,102000002,102000003,102000004,102000005		Point	
10001049	10	Lower Colorado-Lavaca	Travis	12090205	120902050408	10000543	MONWINKLE DR AT WILLIAMSON CREEK	LWC	LWC	Constructed						Unknown	Unknown	Unknown	Unknown	Unknown		Unknown	Unknown	101000194	102000001,102000002,102000003,102000004,102000005		Point	
10001050	10	Lower Colorado-Lavaca	Travis	12090205	120902050306	10000355	GLEN ORA RD AT W BOULDIN CREEK N FORK	LWC	LWC	Constructed						Unknown	Unknown	Unknown	Unknown	Unknown		Unknown	Unknown	101000158, 101000194	102000001,102000002,102000003,102000004,102000005		Point	
10001051	10	Lower Colorado-Lavaca	Travis	12090205	120902050306	10000355	LIGHTSEY RD AT W BOULDIN CREEK N FORK	LWC	LWC	Constructed						Unknown	Unknown	Unknown	Unknown	Unknown		Unknown	Unknown	101000158, 101000194	102000001,102000002,102000003,102000004,102000005		Point	
10001052	10	Lower Colorado-Lavaca	Travis	12090205	120902050306	10000355	BLUNN CREEK GREENBELT AT BLUNN CREEK	LWC	LWC	Constructed						Unknown	Unknown	Unknown	Unknown	Unknown		Unknown	Unknown	101000158, 101000194	102000001,102000002,102000003,102000004,102000005		Point	

TABLE 1: EXISTING FLOOD INFRASTRUCTURE

Existing Infrastructure ID	RFPG Number	RFPG Name	Counties	HUC8s	HUC12s	Watersheds	Feature Name	Infrastructure Type	Description	Natural or Constructed or Combination	Construction Date	Infrastructure Dimensions					Level of Service (2 year, 10-year, 25-year, 50-year, 100-year, 500-year, Unknown)	Condition (Functional, Non-functional, Unknown)	Condition Description	Deficiency (Deficient, Non-deficient, Unknown)	Deficiency Description	Population Protected by Infrastructure	Owning Entity	Operating Entity	Associated FMEs	Associated FMSs	Associated FMPs	Feature Type
												Diameter (ft)	Height (ft)	Width (ft)	Length (ft)	Area (acre)												
10001136	10	Lower Colorado-Lavaca	Travis	12090205	120902050306	10000355	PEDESTRIAN BRIDGE AT WALLER CREEK	LWC	LWC	Constructed						Unknown	Unknown	Unknown	Unknown	Unknown	Unknown	Unknown	Unknown	Unknown	101000158, 101000194	102000001,102000002,102000003,102000004,102000005		Point
10001139	10	Lower Colorado-Lavaca	Travis	12090205	120902050306	10000355	434 FT E OF LAMAR BLVD AT SHOAL CREEK	LWC	LWC	Constructed						Unknown	Unknown	Unknown	Unknown	Unknown	Unknown	Unknown	Unknown	Unknown	101000158, 101000194	102000001,102000002,102000003,102000004,102000005	103000017	Point
10001141	10	Lower Colorado-Lavaca	Travis	12090205	120902050306	10000355	PEDESTRIAN BRIDGE AT WALLER CREEK	LWC	LWC	Constructed						Unknown	Unknown	Unknown	Unknown	Unknown	Unknown	Unknown	Unknown	Unknown	101000158, 101000194	102000001,102000002,102000003,102000004,102000005		Point
10001145	10	Lower Colorado-Lavaca	Travis	12090205	120902050305	10000287	FOOT BRIDGE AT JOHNSON CREEK	LWC	LWC	Constructed						Unknown	Unknown	Unknown	Unknown	Unknown	Unknown	Unknown	Unknown	Unknown	101000158, 101000194	102000001,102000002,102000003,102000004,102000005		Point
10001146	10	Lower Colorado-Lavaca	Travis	12090205	120902050305	10000287	CAMP CRAFT RD AT DRY CREEK	LWC	LWC	Constructed						Unknown	Unknown	Unknown	Unknown	Unknown	Unknown	Unknown	Unknown	Unknown	101000194	102000001,102000002,102000003,102000004,102000005		Point
10001149	10	Lower Colorado-Lavaca	Travis	12090205	120902050306	10000355	450 FT S OF WEBBERVILLE RD AT BOGGY CREEK	LWC	LWC	Constructed						Unknown	Unknown	Unknown	Unknown	Unknown	Unknown	Unknown	Unknown	Unknown	101000158, 101000194	102000001,102000002,102000003,102000004,102000005		Point
10001150	10	Lower Colorado-Lavaca	Travis	12090205	120902050305	10000287	EVANS SCHOOL RD AT DRY CREEK	LWC	LWC	Constructed						Unknown	Unknown	Unknown	Unknown	Unknown	Unknown	Unknown	Unknown	Unknown	101000194	102000001,102000002,102000003,102000004,102000005		Point
10001156	10	Lower Colorado-Lavaca	Travis	12090205	120902050306	10000355	21ST ST AT WALLER CREEK	LWC	LWC	Constructed						Unknown	Unknown	Unknown	Unknown	Unknown	Unknown	Unknown	Unknown	Unknown	101000158, 101000194	102000001,102000002,102000003,102000004,102000005		Point
10001158	10	Lower Colorado-Lavaca	Travis	12090205	120902050305	10000287	11TH ST AT POSSUM TROT BRANCH	LWC	LWC	Constructed						Unknown	Unknown	Unknown	Unknown	Unknown	Unknown	Unknown	Unknown	Unknown	101000158, 101000194	102000001,102000002,102000003,102000004,102000005		Point
10001159	10	Lower Colorado-Lavaca	Travis	12090205	120902050306	10000355	23RD ST AT WALLER CREEK TRIB	LWC	LWC	Constructed						Unknown	Unknown	Unknown	Unknown	Unknown	Unknown	Unknown	Unknown	Unknown	101000158, 101000194	102000001,102000002,102000003,102000004,102000005		Point
10001160	10	Lower Colorado-Lavaca	Travis	12090205	120902050305	10000287	12TH ST AT POSSUM TROT BRANCH	LWC	LWC	Constructed						Unknown	Unknown	Unknown	Unknown	Unknown	Unknown	Unknown	Unknown	Unknown	101000158, 101000194	102000001,102000002,102000003,102000004,102000005		Point
10001162	10	Lower Colorado-Lavaca	Travis	12090205	120902050307	10000356	606 FT N OF FM 969 AT WALNUT CREEK	LWC	LWC	Constructed						Unknown	Unknown	Unknown	Unknown	Unknown	Unknown	Unknown	Unknown	Unknown	101000158, 101000194	102000001,102000002,102000003,102000004,102000005		Point
10001165	10	Lower Colorado-Lavaca	Travis	12090205	120902050306	10000355	24TH ST AT WALLER CREEK	LWC	LWC	Constructed						Unknown	Unknown	Unknown	Unknown	Unknown	Unknown	Unknown	Unknown	Unknown	101000158, 101000194	102000001,102000002,102000003,102000004,102000005		Point
10001167	10	Lower Colorado-Lavaca	Travis	12090205	120902050305	10000287	WESTLAKE DR AT LITTLE BEE CREEK	LWC	LWC	Constructed						Unknown	Unknown	Unknown	Unknown	Unknown	Unknown	Unknown	Unknown	Unknown	101000084, 101000194	102000001,102000002,102000003,102000004,102000005		Point
10001168	10	Lower Colorado-Lavaca	Travis	12090205	120902050305	10000287	458 FT S OF ENFIELD RD AT JOHNSON BRANCH	LWC	LWC	Constructed						Unknown	Unknown	Unknown	Unknown	Unknown	Unknown	Unknown	Unknown	Unknown	101000158, 101000194	102000001,102000002,102000003,102000004,102000005		Point
10001169	10	Lower Colorado-Lavaca	Travis	12090205	120902050305	10000287	INWOOD PL AT POSSUM TROT BRANCH	LWC	LWC	Constructed						Unknown	Unknown	Unknown	Unknown	Unknown	Unknown	Unknown	Unknown	Unknown	101000158, 101000194	102000001,102000002,102000003,102000004,102000005		Point
10001170	10	Lower Colorado-Lavaca	Travis	12090205	120902050306	10000355	BANTON RD AT GRAYSON BRANCH	LWC	LWC	Constructed						Unknown	Unknown	Unknown	Unknown	Unknown	Unknown	Unknown	Unknown	Unknown	101000158, 101000194	102000001,102000002,102000003,102000004,102000005		Point
10001171	10	Lower Colorado-Lavaca	Travis	12090205	120902050306	10000355	SAN JACINTO BLVD AT WALLER CREEK	LWC	LWC	Constructed						Unknown	Unknown	Unknown	Unknown	Unknown	Unknown	Unknown	Unknown	Unknown	101000158, 101000194	102000001,102000002,102000003,102000004,102000005		Point
10001172	10	Lower Colorado-Lavaca	Travis	12090205	120902050305	10000287	SUNDOWN PKWY AT DRY CREEK	LWC	LWC	Constructed						Unknown	Unknown	Unknown	Unknown	Unknown	Unknown	Unknown	Unknown	Unknown	101000194	102000001,102000002,102000003,102000004,102000005		Point
10001173	10	Lower Colorado-Lavaca	Travis	12090205	120902050306	10000355	W 24TH ST AT SHOAL CREEK	LWC	LWC	Constructed						Unknown	Unknown	Unknown	Unknown	Unknown	Unknown	Unknown	Unknown	Unknown	101000158, 101000194	102000001,102000002,102000003,102000004,102000005	103000017	Point
10001174	10	Lower Colorado-Lavaca	Travis	12090205	120902050306	10000355	E DEAN KEETON ST AT WALLER CREEK	LWC	LWC	Constructed						Unknown	Unknown	Unknown	Unknown	Unknown	Unknown	Unknown	Unknown	Unknown	101000158, 101000194	102000001,102000002,102000003,102000004,102000005		Point
10001175	10	Lower Colorado-Lavaca	Travis	12090205	120902050305	10000287	ENFIELD RD AT POSSUM TROT BRANCH	LWC	LWC	Constructed						Unknown	Unknown	Unknown	Unknown	Unknown	Unknown	Unknown	Unknown	Unknown	101000158, 101000194	102000001,102000002,102000003,102000004,102000005		Point
10001176	10	Lower Colorado-Lavaca	Travis	12090205	120902050306	10000355	367 FT W OF AIRPORT BLVD AT BOGGY CREEK BRANCH	LWC	LWC	Constructed						Unknown	Unknown	Unknown	Unknown	Unknown	Unknown	Unknown	Unknown	Unknown	101000158, 101000194	102000001,102000002,102000003,102000004,102000005		Point
10001177	10	Lower Colorado-Lavaca	Travis	12090205	120902050306	10000355	CHERRYWOOD RD AT CLARKSON BRANCH	LWC	LWC	Constructed						Unknown	Unknown	Unknown	Unknown	Unknown	Unknown	Unknown	Unknown	Unknown	101000158, 101000194	102000001,102000002,102000003,102000004,102000005		Point
10001178	10	Lower Colorado-Lavaca	Travis	12090205	120902050305	10000287	BRIDLE PATH AT POSSUM TROT BRANCH	LWC	LWC	Constructed						Unknown	Unknown	Unknown	Unknown	Unknown	Unknown	Unknown	Unknown	Unknown	101000158, 101000194	102000001,102000002,102000003,102000004,102000005		Point
10001179	10	Lower Colorado-Lavaca	Travis	12090205	120902050305	10000287	RED BUD TRL AT LITTLE BEE CREEK	LWC	LWC	Constructed						Unknown	Unknown	Unknown	Unknown	Unknown	Unknown	Unknown	Unknown	Unknown	101000084, 101000194	102000001,102000002,102000003,102000004,102000005		Point
10001180	10	Lower Colorado-Lavaca	Travis	12090205	120902050306	10000355	EAST 31ST ST AT WALLER CREEK	LWC	LWC	Constructed						Unknown	Unknown	Unknown	Unknown	Unknown	Unknown	Unknown	Unknown	Unknown	101000158, 101000194	102000001,102000002,102000003,102000004,102000005		Point
10001181	10	Lower Colorado-Lavaca	Travis	12090205	120902050305	10000287	LAUREL VALLEY RD AT LITTLE BEE CREEK	LWC	LWC	Constructed						Unknown	Unknown	Unknown	Unknown	Unknown	Unknown	Unknown	Unknown	Unknown	101000084, 101000194	102000001,102000002,102000003,102000004,102000005		Point
10001183	10	Lower Colorado-Lavaca	Travis	12090205	120902050306	10000355	SHOAL CREEK BLVD AT SHOAL CREEK	LWC	LWC	Constructed						Unknown	Unknown	Unknown	Unknown	Unknown	Unknown	Unknown	Unknown	Unknown	101000158, 101000194	102000001,102000002,102000003,102000004,102000005	103000017	Point
10001184	10	Lower Colorado-Lavaca	Travis	12090205	120902050306	10000355	SPRINGDALE RD AT FORT BRANCH CREEK	LWC	LWC	Constructed						Unknown	Unknown	Unknown	Unknown	Unknown	Unknown	Unknown	Unknown	Unknown	101000158, 101000194	102000001,102000002,102000003,102000004,102000005		Point
10001185	10	Lower Colorado-Lavaca	Travis	12090205	120902050306	10000355	SHOAL CREEK BLVD AT SHOAL CREEK	LWC	LWC	Constructed						Unknown	Unknown	Unknown	Unknown	Unknown	Unknown	Unknown	Unknown	Unknown	101000158, 101000194	102000001,102000002,102000003,102000004,102000005	103000017	Point
10001186	10	Lower Colorado-Lavaca	Travis	12090205	120902050306	10000355	LOVELL DR AT TANNEHILL BRANCH	LWC	LWC	Constructed						Unknown	Unknown	Unknown	Unknown	Unknown	Unknown	Unknown	Unknown	Unknown	101000158, 101000194	102000001,102000002,102000003,102000004,102000005		Point

Existing Infrastructure ID	RFPG Number	RFPG Name	Counties	HUC8s	HUC12s	Watersheds	Feature Name	Infrastructure Type	Description	Natural or Constructed or Combination	Construction Date	Infrastructure Dimensions					Level of Service (2-year, 10-year, 25-year, 50-year, 100-year, 500-year, Unknown)	Condition (Functional, Non-functional, Unknown)	Condition Description	Deficiency (Deficient, Non-deficient, Unknown)	Deficiency Description	Population Protected by Infrastructure	Owning Entity	Operating Entity	Associated FMEs	Associated FMSs	Associated FMPs	Feature Type
												Diameter (ft)	Height (ft)	Width (ft)	Length (ft)	Area (acre)												
10001188	10	Lower Colorado-Lavaca	Travis	12090301	120903010105	10000223	0.66 MI E OF BLAKE MANOR RD AT DRY CREEK	LWC	LWC	Constructed						Unknown	Unknown	Unknown	Unknown	Unknown	Unknown	Unknown	Unknown	Unknown	101000194	102000001,102000002,102000003,102000004,102000005		Point
10001189	10	Lower Colorado-Lavaca	Travis	12090205	120902050306	10000355	629 FT E OF GUADALUPE ST AT WALLER CREEK BRANCH	LWC	LWC	Constructed						Unknown	Unknown	Unknown	Unknown	Unknown	Unknown	Unknown	Unknown	Unknown	101000158,101000194	102000001,102000002,102000003,102000004,102000005		Point
10001190	10	Lower Colorado-Lavaca	Travis	12090205	120902050306	10000355	E 51 ST AT FORT BRANCH CREEK	LWC	LWC	Constructed						Unknown	Unknown	Unknown	Unknown	Unknown	Unknown	Unknown	Unknown	Unknown	101000158,101000194	102000001,102000002,102000003,102000004,102000005		Point
10001192	10	Lower Colorado-Lavaca	Travis	12090205	120902050306	10000355	NORTHWOOD HILL RD AT FORT BRANCH CREEK EAST BRANCH	LWC	LWC	Constructed						Unknown	Unknown	Unknown	Unknown	Unknown	Unknown	Unknown	Unknown	Unknown	101000158,101000194	102000001,102000002,102000003,102000004,102000005		Point
10001193	10	Lower Colorado-Lavaca	Travis	12090205	120902050304	10000129	GREAT DIVIDE DR AT LITTLE BARTON CREEK	LWC	LWC	Constructed						Unknown	Unknown	Unknown	Unknown	Unknown	Unknown	Unknown	Unknown	Unknown	101000194	102000001,102000002,102000003,102000004,102000005		Point
10001194	10	Lower Colorado-Lavaca	Travis	12090205	120902050305	10000287	WESTLAKE DR AT BEE CREEK	LWC	LWC	Constructed						Unknown	Unknown	Unknown	Unknown	Unknown	Unknown	Unknown	Unknown	Unknown	101000194	102000001,102000002,102000003,102000004,102000005		Point
10001197	10	Lower Colorado-Lavaca	Travis	12090205	120902050306	10000355	REXFORD DR AT FORT BRANCH CREEK, TRIB 1	LWC	LWC	Constructed						Unknown	Unknown	Unknown	Unknown	Unknown	Unknown	Unknown	Unknown	Unknown	101000158,101000194	102000001,102000002,102000003,102000004,102000005		Point
10001198	10	Lower Colorado-Lavaca	Travis	12090205	120902050306	10000355	FOOT BRIDGE AT SHOAL CREEK	LWC	LWC	Constructed						Unknown	Unknown	Unknown	Unknown	Unknown	Unknown	Unknown	Unknown	Unknown	101000158,101000194	102000001,102000002,102000003,102000004,102000005	103000017	Point
10001199	10	Lower Colorado-Lavaca	Travis	12090205	120902050306	10000355	ROGGE LN AT FORT BRANCH CREEK, TRIB 1	LWC	LWC	Constructed						Unknown	Unknown	Unknown	Unknown	Unknown	Unknown	Unknown	Unknown	Unknown	101000158,101000194	102000001,102000002,102000003,102000004,102000005		Point
10001200	10	Lower Colorado-Lavaca	Travis	12090205	120902050306	10000355	GREENBROOK PKWY AT FORT BRANCH CREEK	LWC	LWC	Constructed						Unknown	Unknown	Unknown	Unknown	Unknown	Unknown	Unknown	Unknown	Unknown	101000158,101000194	102000001,102000002,102000003,102000004,102000005		Point
10001202	10	Lower Colorado-Lavaca	Travis	12090205	120902050306	10000355	WESTMINISTER DR AT FORT BRANCH CREEK	LWC	LWC	Constructed						Unknown	Unknown	Unknown	Unknown	Unknown	Unknown	Unknown	Unknown	Unknown	101000158,101000194	102000001,102000002,102000003,102000004,102000005		Point
10001204	10	Lower Colorado-Lavaca	Travis	12090205	120902050306	10000355	AVE H AT WALLER CREEK	LWC	LWC	Constructed						Unknown	Unknown	Unknown	Unknown	Unknown	Unknown	Unknown	Unknown	Unknown	101000158,101000194	102000001,102000002,102000003,102000004,102000005		Point
10001205	10	Lower Colorado-Lavaca	Travis	12090205	120902050305	10000287	0.45 MI W OF THE HIGH RD AT BEE CREEK TRIB	LWC	LWC	Constructed						Unknown	Unknown	Unknown	Unknown	Unknown	Unknown	Unknown	Unknown	Unknown	101000194	102000001,102000002,102000003,102000004,102000005		Point
10001206	10	Lower Colorado-Lavaca	Travis	12090205	120902050306	10000355	ROGGE LN AT FORT BRANCH CREEK	LWC	LWC	Constructed						Unknown	Unknown	Unknown	Unknown	Unknown	Unknown	Unknown	Unknown	Unknown	101000158,101000194	102000001,102000002,102000003,102000004,102000005		Point
10001207	10	Lower Colorado-Lavaca	Travis	12090205	120902050306	10000355	AVE F AT WALLER CREEK	LWC	LWC	Constructed						Unknown	Unknown	Unknown	Unknown	Unknown	Unknown	Unknown	Unknown	Unknown	101000158,101000194	102000001,102000002,102000003,102000004,102000005	103000018	Point
10001209	10	Lower Colorado-Lavaca	Travis	12090205	120902050306	10000355	ROGGE LN AT FORT BRANCH CREEK, TRIB 2	LWC	LWC	Constructed						Unknown	Unknown	Unknown	Unknown	Unknown	Unknown	Unknown	Unknown	Unknown	101000158,101000194	102000001,102000002,102000003,102000004,102000005		Point
10001210	10	Lower Colorado-Lavaca	Travis	12090205	120902050306	10000355	EAST 45TH ST AT WALLER CREEK	LWC	LWC	Constructed						Unknown	Unknown	Unknown	Unknown	Unknown	Unknown	Unknown	Unknown	Unknown	101000158,101000194	102000001,102000002,102000003,102000004,102000005	103000018	Point
10001213	10	Lower Colorado-Lavaca	Travis	12090205	120902050306	10000355	SPEEDWAY AT WALLER CREEK	LWC	LWC	Constructed						Unknown	Unknown	Unknown	Unknown	Unknown	Unknown	Unknown	Unknown	Unknown	101000158,101000194	102000001,102000002,102000003,102000004,102000005	103000018	Point
10001215	10	Lower Colorado-Lavaca	Travis	12090205	120902050306	10000355	WELLINGTON PL AT FORT BRANCH CREEK, TRIB 2	LWC	LWC	Constructed						Unknown	Unknown	Unknown	Unknown	Unknown	Unknown	Unknown	Unknown	Unknown	101000158,101000194	102000001,102000002,102000003,102000004,102000005		Point
10001216	10	Lower Colorado-Lavaca	Travis	12090205	120902050306	10000355	175 FT W OF SPEEDWAY AT WALLER CREEK	LWC	LWC	Constructed						Unknown	Unknown	Unknown	Unknown	Unknown	Unknown	Unknown	Unknown	Unknown	101000158,101000194	102000001,102000002,102000003,102000004,102000005	103000018	Point
10001217	10	Lower Colorado-Lavaca	Travis	12090301	120903010103	10000216	NW INTERSECTION OF PARSONS RD AND LOCKWOOD RD AT DRAW	LWC	LWC	Constructed						Unknown	Unknown	Unknown	Unknown	Unknown	Unknown	Unknown	Unknown	Unknown	101000194	102000001,102000002,102000003,102000004,102000005		Point
10001222	10	Lower Colorado-Lavaca	Travis	12090301	120903010105	10000223	BITTING SCHOOL RD & WILBARGER CREEK AT WILBARGER CREEK	LWC	LWC	Constructed						Unknown	Unknown	Unknown	Unknown	Unknown	Unknown	Unknown	Unknown	Unknown	101000194	102000001,102000002,102000003,102000004,102000005		Point
10001224	10	Lower Colorado-Lavaca	Travis	12090205	120902050306	10000355	BRIARCLIFF BLVD AT FORT BRANCH CREEK	LWC	LWC	Constructed						Unknown	Unknown	Unknown	Unknown	Unknown	Unknown	Unknown	Unknown	Unknown	101000158,101000194	102000001,102000002,102000003,102000004,102000005		Point
10001225	10	Lower Colorado-Lavaca	Travis	12090205	120902050306	10000355	GLENCREST DR AT FORT BRANCH CREEK	LWC	LWC	Constructed						Unknown	Unknown	Unknown	Unknown	Unknown	Unknown	Unknown	Unknown	Unknown	101000158,101000194	102000001,102000002,102000003,102000004,102000005		Point
10001231	10	Lower Colorado-Lavaca	Travis	12090205	120902050301	10000506	0.07 MI E OF S CUERNAVACA DR AT COLORADO RIVER TRIB	LWC	LWC	Constructed						Unknown	Unknown	Unknown	Unknown	Unknown	Unknown	Unknown	Unknown	Unknown	101000194	102000001,102000002,102000003,102000004,102000005		Point
10001232	10	Lower Colorado-Lavaca	Travis	12090205	120902050306	10000355	HANCOCK DR AT HANCOCK BRANCH	LWC	LWC	Constructed						Unknown	Unknown	Unknown	Unknown	Unknown	Unknown	Unknown	Unknown	Unknown	101000158,101000194	102000001,102000002,102000003,102000004,102000005	103000017	Point
10001234	10	Lower Colorado-Lavaca	Travis	12090301	120903010103	10000216	0.40 MI S OF LITTING RD AT WILBARGER CREEK	LWC	LWC	Constructed						Unknown	Unknown	Unknown	Unknown	Unknown	Unknown	Unknown	Unknown	Unknown	101000194	102000001,102000002,102000003,102000004,102000005		Point
10001236	10	Lower Colorado-Lavaca	Travis	12090205	120902050306	10000355	HANCOCK DR AT SHOAL CREEK	LWC	LWC	Constructed						Unknown	Unknown	Unknown	Unknown	Unknown	Unknown	Unknown	Unknown	Unknown	101000158,101000194	102000001,102000002,102000003,102000004,102000005	103000017	Point
10001237	10	Lower Colorado-Lavaca	Travis	12090205	120902050306	10000355	BTW SKYVIEW AND GUADALUPE ST AT WALLER CREEK	LWC	LWC	Constructed						Unknown	Unknown	Unknown	Unknown	Unknown	Unknown	Unknown	Unknown	Unknown	101000158,101000194	102000001,102000002,102000003,102000004,102000005	103000018	Point

Existing Infrastructure ID	RFPG Number	RFPG Name	Counties	HUC8s	HUC12s	Watersheds	Feature Name	Infrastructure Type	Description	Natural or Constructed or Combination	Construction Date	Infrastructure Dimensions					Level of Service (2-year, 10-year, 25-year, 50-year, 100-year, 500-year, Unknown)	Condition (Functional, Non-functional, Unknown)	Condition Description	Deficiency (Deficient, Non-deficient, Unknown)	Deficiency Description	Population Protected by Infrastructure	Owning Entity	Operating Entity	Associated FMEs	Associated FMSs	Associated FMPs	Feature Type
												Diameter (ft)	Height (ft)	Width (ft)	Length (ft)	Area (acre)												
10001238	10	Lower Colorado-Lavaca	Travis	12090205	120902050206	10000486	0.21 MI SE OF SERENE HILLS DR AT HURST CREEK	LWC	LWC	Constructed						Unknown	Unknown	Unknown	Unknown	Unknown	Unknown	Unknown	Unknown	Unknown	101000194	102000001,102000002,102000003,102000004,102000005		Point
10001239	10	Lower Colorado-Lavaca	Travis	12090205	120902050305	10000287	0.08 MI SE OF LAKEPLACE LN AT COLORADO RIVER TRIB	LWC	LWC	Constructed						Unknown	Unknown	Unknown	Unknown	Unknown	Unknown	Unknown	Unknown	Unknown	101000194	102000001,102000002,102000003,102000004,102000005		Point
10001240	10	Lower Colorado-Lavaca	Travis	12090301	120903010103	10000216	0.90 MI S OF LITTEG RD AT WILBARGER CREEK	LWC	LWC	Constructed						Unknown	Unknown	Unknown	Unknown	Unknown	Unknown	Unknown	Unknown	Unknown	101000194	102000001,102000002,102000003,102000004,102000005		Point
10001241	10	Lower Colorado-Lavaca	Travis	12090301	120903010104	10000222	0.23 MI E OF HIBBS LN AT DRY CREEK	LWC	LWC	Constructed						Unknown	Unknown	Unknown	Unknown	Unknown	Unknown	Unknown	Unknown	Unknown	101000194	102000001,102000002,102000003,102000004,102000005		Point
10001244	10	Lower Colorado-Lavaca	Travis	12090205	120902050306	10000355	240 FT E OF JIM HOGG AVE AT HANCOCK CREEK	LWC	LWC	Constructed						Unknown	Unknown	Unknown	Unknown	Unknown	Unknown	Unknown	Unknown	Unknown	101000158,101000194	102000001,102000002,102000003,102000004,102000005	103000017	Point
10001248	10	Lower Colorado-Lavaca	Travis	12090301	120903010101	10000202	0.12 MI W OF HIBBS LN AT WILLOW CREEK	LWC	LWC	Constructed						Unknown	Unknown	Unknown	Unknown	Unknown	Unknown	Unknown	Unknown	Unknown	101000194	102000001,102000002,102000003,102000004,102000005		Point
10001249	10	Lower Colorado-Lavaca	Travis	12090205	120902050206	10000486	FLINT ROCK & LOW WATER XING AT HURST CREEK TRIB	LWC	LWC	Constructed						Unknown	Unknown	Unknown	Unknown	Unknown	Unknown	Unknown	Unknown	Unknown	101000194	102000001,102000002,102000003,102000004,102000005		Point
10001251	10	Lower Colorado-Lavaca	Travis	12090301	120903010102	10000215	0.13 MI W OF BALLTERSTEDT RD AT COTTONWOOD CREEK	LWC	LWC	Constructed						Unknown	Unknown	Unknown	Unknown	Unknown	Unknown	Unknown	Unknown	Unknown	101000194	102000001,102000002,102000003,102000004,102000005		Point
10001260	10	Lower Colorado-Lavaca	Travis	12090205	120902050307	10000356	0.19 MI NE OF US 290 AT FERGUSON BRANCH	LWC	LWC	Constructed						Unknown	Unknown	Unknown	Unknown	Unknown	Unknown	Unknown	Unknown	Unknown	101000194	102000001,102000002,102000003,102000004,102000005		Point
10001261	10	Lower Colorado-Lavaca	Travis	12090206	120902060307	10000134	6.30 MI NW OF FM 3238 AT PEDERNALES RIVER	LWC	LWC	Constructed						Unknown	Unknown	Unknown	Unknown	Unknown	Unknown	Unknown	Unknown	Unknown	101000194	102000001,102000002,102000003,102000004,102000005		Point
10001262	10	Lower Colorado-Lavaca	Travis	12090205	120902050306	10000355	314 FT N OF ALGONO RD AT HANCOCK CREEK	LWC	LWC	Constructed						Unknown	Unknown	Unknown	Unknown	Unknown	Unknown	Unknown	Unknown	Unknown	101000158,101000194	102000001,102000002,102000003,102000004,102000005	103000017	Point
10001263	10	Lower Colorado-Lavaca	Travis	12090205	120902050305	10000287	MOUNT BONNELL RD AT DRY CREEK NORTH	LWC	LWC	Constructed						Unknown	Unknown	Unknown	Unknown	Unknown	Unknown	Unknown	Unknown	Unknown	101000158,101000194	102000001,102000002,102000003,102000004,102000005		Point
10001264	10	Lower Colorado-Lavaca	Travis	12090205	120902050306	10000355	98 FT W OF NORTHCREST BLVD AT WALLER CREEK	LWC	LWC	Constructed						Unknown	Unknown	Unknown	Unknown	Unknown	Unknown	Unknown	Unknown	Unknown	101000158,101000194	102000001,102000002,102000003,102000004,102000005	103000018	Point
10001265	10	Lower Colorado-Lavaca	Travis	12090205	120902050301	10000506	0.34 MI S OF N CUERNAVACA DR AT COLORADO RIVER TRIB	LWC	LWC	Constructed						Unknown	Unknown	Unknown	Unknown	Unknown	Unknown	Unknown	Unknown	Unknown	101000158,101000194	102000001,102000002,102000003,102000004,102000005		Point
10001268	10	Lower Colorado-Lavaca	Travis	12090205	120902050206	10000486	LOHMANS FORD SPUR AT YAUPON CREEK	LWC	LWC	Constructed						Unknown	Unknown	Unknown	Unknown	Unknown	Unknown	Unknown	Unknown	Unknown	101000194	102000001,102000002,102000003,102000004,102000005		Point
10001270	10	Lower Colorado-Lavaca	Travis	12090205	120902050301	10000506	0.24 MI S OF N CUERNAVACA DR AT COLORADO RIVER TRIB	LWC	LWC	Constructed						Unknown	Unknown	Unknown	Unknown	Unknown	Unknown	Unknown	Unknown	Unknown	101000194	102000001,102000002,102000003,102000004,102000005		Point
10001272	10	Lower Colorado-Lavaca	Travis	12090205	120902050307	10000356	600 FT NE OF FERGUSON LN AT WALNUT CREEK	LWC	LWC	Constructed						Unknown	Unknown	Unknown	Unknown	Unknown	Unknown	Unknown	Unknown	Unknown	101000194	102000001,102000002,102000003,102000004,102000005		Point
10001273	10	Lower Colorado-Lavaca	Travis	12090205	120902050306	10000355	304 FT N OF RUTH AVE AT HANCOCK CREEK	LWC	LWC	Constructed						Unknown	Unknown	Unknown	Unknown	Unknown	Unknown	Unknown	Unknown	Unknown	101000158,101000194	102000001,102000002,102000003,102000004,102000005	103000017	Point
10001275	10	Lower Colorado-Lavaca	Travis	12090301	120903010104	10000222	0.30 MI SE OF MORROW LN AT DRY CREEK	LWC	LWC	Constructed						Unknown	Unknown	Unknown	Unknown	Unknown	Unknown	Unknown	Unknown	Unknown	101000194	102000001,102000002,102000003,102000004,102000005		Point
10001277	10	Lower Colorado-Lavaca	Travis	12090205	120902050301	10000506	51 FT N OF CUERNAVACA DR AT COLORADO RIVER BRANCH	LWC	LWC	Constructed						Unknown	Unknown	Unknown	Unknown	Unknown	Unknown	Unknown	Unknown	Unknown	101000194	102000001,102000002,102000003,102000004,102000005		Point
10001280	10	Lower Colorado-Lavaca	Travis	12090205	120902050305	10000287	DRY CREEK DR AT DRY CREEK NORTH, TRIB 4	LWC	LWC	Constructed						Unknown	Unknown	Unknown	Unknown	Unknown	Unknown	Unknown	Unknown	Unknown	101000158,101000194	102000001,102000002,102000003,102000004,102000005		Point
10001282	10	Lower Colorado-Lavaca	Travis	12090301	120903010104	10000222	0.03 MI NW OF MORROW LN AT DRY CREEK TRIB	LWC	LWC	Constructed						Unknown	Unknown	Unknown	Unknown	Unknown	Unknown	Unknown	Unknown	Unknown	101000194	102000001,102000002,102000003,102000004,102000005		Point
10001283	10	Lower Colorado-Lavaca	Travis	12090205	120902050305	10000287	HIGHLAND HILLS DR AT DRY CREEK NORTH	LWC	LWC	Constructed						Unknown	Unknown	Unknown	Unknown	Unknown	Unknown	Unknown	Unknown	Unknown	101000158,101000194	102000001,102000002,102000003,102000004,102000005	103000016	Point
10001284	10	Lower Colorado-Lavaca	Travis	12090205	120902050206	10000486	ROLLING GREEN DR AT YAUPON CREEK	LWC	LWC	Constructed						Unknown	Unknown	Unknown	Unknown	Unknown	Unknown	Unknown	Unknown	Unknown	101000194	102000001,102000002,102000003,102000004,102000005		Point
10001287	10	Lower Colorado-Lavaca	Travis	12090205	120902050206	10000486	JUST SOUTH OF COLDWATER LANE AT YAUPON CREEK	LWC	LWC	Constructed						Unknown	Unknown	Unknown	Unknown	Unknown	Unknown	Unknown	Unknown	Unknown	101000194	102000001,102000002,102000003,102000004,102000005		Point

Existing Infrastructure ID	RFPG Number	RFPG Name	Counties	HUC8s	HUC12s	Watersheds	Feature Name	Infrastructure Type	Description	Natural or Constructed or Combination	Construction Date	Infrastructure Dimensions					Level of Service (2-year, 10-year, 25-year, 50-year, 100-year, 500-year, Unknown)	Condition (Functional, Non-functional, Unknown)	Condition Description	Deficiency (Deficient, Non-deficient, Unknown)	Deficiency Description	Population Protected by Infrastructure	Owning Entity	Operating Entity	Associated FMEs	Associated FMSs	Associated FMPs	Feature Type
												Diameter (ft)	Height (ft)	Width (ft)	Length (ft)	Area (acre)												
10001289	10	Lower Colorado-Lavaca	Travis	12090205	120902050206	10000486	JUST NORTH OF TOP OF THE LAKE DR AT YAUPON CREEK	LWC	LWC	Constructed						Unknown	Unknown	Unknown	Unknown	Unknown	Unknown	Unknown	Unknown	Unknown	101000194	102000001,102000002,102000003,102000004,102000005		Point
10001292	10	Lower Colorado-Lavaca	Travis	12090205	120902050204	10000485	0.1 MI S OF RIDGE POLE RD AT BEE CREEK	LWC	LWC	Constructed						Unknown	Unknown	Unknown	Unknown	Unknown	Unknown	Unknown	Unknown	Unknown	101000194	102000001,102000002,102000003,102000004,102000005		Point
10001294	10	Lower Colorado-Lavaca	Travis	12090205	120902050206	10000486	LAKEWAY DR AT HURST CREEK	LWC	LWC	Constructed						Unknown	Unknown	Unknown	Unknown	Unknown	Unknown	Unknown	Unknown	Unknown	101000194	102000001,102000002,102000003,102000004,102000005		Point
10001295	10	Lower Colorado-Lavaca	Travis	12090205	120902050307	10000356	FISKVILLE CEMETERY RD AT LITTLE WALNUT CREEK TRIB 2	LWC	LWC	Constructed						Unknown	Unknown	Unknown	Unknown	Unknown	Unknown	Unknown	Unknown	Unknown	101000158,101000194	102000001,102000002,102000003,102000004,102000005		Point
10001298	10	Lower Colorado-Lavaca	Travis	12090301	120903010104	10000222	0.26 MI SW OF US 290 AT ELM CREEK	LWC	LWC	Constructed						Unknown	Unknown	Unknown	Unknown	Unknown	Unknown	Unknown	Unknown	Unknown	101000194	102000001,102000002,102000003,102000004,102000005		Point
10001299	10	Lower Colorado-Lavaca	Travis	12090205	120902050307	10000356	RUNDBERG LN AT LITTLE WALNUT CREEK TRIB 2	LWC	LWC	Constructed						Unknown	Unknown	Unknown	Unknown	Unknown	Unknown	Unknown	Unknown	Unknown	101000158,101000194	102000001,102000002,102000003,102000004,102000005		Point
10001302	10	Lower Colorado-Lavaca	Travis	12090301	120903010102	10000215	0.33 MI W OF FM 1100 AT COTTONWOOD CREEK	LWC	LWC	Constructed						Unknown	Unknown	Unknown	Unknown	Unknown	Unknown	Unknown	Unknown	Unknown	101000194	102000001,102000002,102000003,102000004,102000005		Point
10001305	10	Lower Colorado-Lavaca	Travis	12090301	120903010106	10000172	BOYCE LN AT HARRIS BRANCH	LWC	LWC	Constructed						Unknown	Unknown	Unknown	Unknown	Unknown	Unknown	Unknown	Unknown	Unknown	101000194	102000001,102000002,102000003,102000004,102000005		Point
10001306	10	Lower Colorado-Lavaca	Travis	12090206	120902060310	10000141	1 MI WSW OF SH 71 AT LICK CREEK	LWC	LWC	Constructed						Unknown	Unknown	Unknown	Unknown	Unknown	Unknown	Unknown	Unknown	Unknown	101000194	102000001,102000002,102000003,102000004,102000005		Point
10001307	10	Lower Colorado-Lavaca	Travis	12090205	120902050206	10000486	CLARA VAN RD AT HURST CREEK, TRIB 1	LWC	LWC	Constructed						Unknown	Unknown	Unknown	Unknown	Unknown	Unknown	Unknown	Unknown	Unknown	101000194	102000001,102000002,102000003,102000004,102000005		Point
10001309	10	Lower Colorado-Lavaca	Travis	12090205	120902050302	10000018	LAKEWOOD DR AT BULL CREEK	LWC	LWC	Constructed						Unknown	Unknown	Unknown	Unknown	Unknown	Unknown	Unknown	Unknown	Unknown	101000158,101000194	102000001,102000002,102000003,102000004,102000005		Point
10001313	10	Lower Colorado-Lavaca	Travis	12090205	120902050307	10000356	372 FT E OF MEARNS MEADOW BLVD AT LITTLE WALNUT CREEK	LWC	LWC	Constructed						Unknown	Unknown	Unknown	Unknown	Unknown	Unknown	Unknown	Unknown	Unknown	101000158,101000194	102000001,102000002,102000003,102000004,102000005		Point
10001314	10	Lower Colorado-Lavaca	Travis	12090301	120903010106	10000172	CAMERON RD AT HARRIS BRANCH, TRIB 5	LWC	LWC	Constructed						Unknown	Unknown	Unknown	Unknown	Unknown	Unknown	Unknown	Unknown	Unknown	101000158,101000194	102000001,102000002,102000003,102000004,102000005		Point
10001315	10	Lower Colorado-Lavaca	Travis	12090205	120902050306	10000355	SPICEWOOD SPRINGS RD AT FOSTER BRANCH	LWC	LWC	Constructed						Unknown	Unknown	Unknown	Unknown	Unknown	Unknown	Unknown	Unknown	Unknown	101000158,101000194	102000001,102000002,102000003,102000004,102000005	103000017	Point
10001317	10	Lower Colorado-Lavaca	Travis	12090301	120903010106	10000172	0.18 MI SW OF FM 734 AT HARRIS BRANCH	LWC	LWC	Constructed						Unknown	Unknown	Unknown	Unknown	Unknown	Unknown	Unknown	Unknown	Unknown	101000158,101000194	102000001,102000002,102000003,102000004,102000005		Point
10001321	10	Lower Colorado-Lavaca	Travis	12090205	120902050307	10000356	382 FT SW OF MEARNS MEADOWS BLVD AT LITTLE WALNUT CREEK	LWC	LWC	Constructed						Unknown	Unknown	Unknown	Unknown	Unknown	Unknown	Unknown	Unknown	Unknown	101000158,101000194	102000001,102000002,102000003,102000004,102000005		Point
10001322	10	Lower Colorado-Lavaca	Travis	12090205	120902050302	10000018	SPICEWOOD SPRINGS RD AT BULL CREEK	LWC	LWC	Constructed						Unknown	Unknown	Unknown	Unknown	Unknown	Unknown	Unknown	Unknown	Unknown	101000158,101000194	102000001,102000002,102000003,102000004,102000005		Point
10001326	10	Lower Colorado-Lavaca	Travis	12090205	120902050301	10000506	RUNNING DEER TRL AT APACHE SHORES CREEK	LWC	LWC	Constructed						Unknown	Unknown	Unknown	Unknown	Unknown	Unknown	Unknown	Unknown	Unknown	101000194	102000001,102000002,102000003,102000004,102000005		Point
10001329	10	Lower Colorado-Lavaca	Travis	12090205	120902050301	10000506	GERONIMO TRL AT APACHE SHORES CREEK, TRIB	LWC	LWC	Constructed						Unknown	Unknown	Unknown	Unknown	Unknown	Unknown	Unknown	Unknown	Unknown	101000194	102000001,102000002,102000003,102000004,102000005		Point
10001330	10	Lower Colorado-Lavaca	Travis	12090205	120902050302	10000018	SPICEWOOD SPRINGS RD AT BULL CREEK	LWC	LWC	Constructed						Unknown	Unknown	Unknown	Unknown	Unknown	Unknown	Unknown	Unknown	Unknown	101000158,101000194	102000001,102000002,102000003,102000004,102000005		Point
10001333	10	Lower Colorado-Lavaca	Travis	12090205	120902050301	10000506	INDIAN CREEK RD AT APACHE SHORES CREEK, TRIB	LWC	LWC	Constructed						Unknown	Unknown	Unknown	Unknown	Unknown	Unknown	Unknown	Unknown	Unknown	101000194	102000001,102000002,102000003,102000004,102000005		Point
10001339	10	Lower Colorado-Lavaca	Travis	12090205	120902050301	10000506	BETWEEN MONTVIEW AND BLUEJAY AT BEAR CREEK	LWC	LWC	Constructed						Unknown	Unknown	Unknown	Unknown	Unknown	Unknown	Unknown	Unknown	Unknown	101000194	102000001,102000002,102000003,102000004,102000005		Point
10001340	10	Lower Colorado-Lavaca	Travis	12090205	120902050302	10000018	S OF 360 AT LAUREL OAKS CREEK	LWC	LWC	Constructed						Unknown	Unknown	Unknown	Unknown	Unknown	Unknown	Unknown	Unknown	Unknown	101000158,101000194	102000001,102000002,102000003,102000004,102000005		Point
10001341	10	Lower Colorado-Lavaca	Travis	12090205	120902050302	10000018	BETWEEN 360 ON SPICEWOOD SPRINGS AT BULL CREEK	LWC	LWC	Constructed						Unknown	Unknown	Unknown	Unknown	Unknown	Unknown	Unknown	Unknown	Unknown	101000158,101000194	102000001,102000002,102000003,102000004,102000005		Point
10001343	10	Lower Colorado-Lavaca	Travis	12090205	120902050302	10000018	0.15 M W OF SPICEWOOD SPRINGS RD AT BULL CREEK TRIB	LWC	LWC	Constructed						Unknown	Unknown	Unknown	Unknown	Unknown	Unknown	Unknown	Unknown	Unknown	101000158,101000194	102000001,102000002,102000003,102000004,102000005		Point
10001345	10	Lower Colorado-Lavaca	Travis	12090205	120902050301	10000506	BETWEEN CUSTER AND COCHISE AT COLORADO RIVER, TRIB	LWC	LWC	Constructed						Unknown	Unknown	Unknown	Unknown	Unknown	Unknown	Unknown	Unknown	Unknown	101000194	102000001,102000002,102000003,102000004,102000005		Point

Existing Infrastructure ID	RFPG Number	RFPG Name	Counties	HUC8s	HUC12s	Watersheds	Feature Name	Infrastructure Type	Description	Natural or Constructed or Combination	Construction Date	Infrastructure Dimensions					Level of Service (2-year, 10-year, 25-year, 50-year, 100-year, 500-year, Unknown)	Condition (Functional, Non-functional, Unknown)	Condition Description	Deficiency (Deficient, Non-deficient, Unknown)	Deficiency Description	Population Protected by Infrastructure	Owning Entity	Operating Entity	Associated FMEs	Associated FMSs	Associated FMPs	Feature Type
												Diameter (ft)	Height (ft)	Width (ft)	Length (ft)	Area (acre)												
10001348	10	Lower Colorado-Lavaca	Travis	12090301	120903010103	10000216	0.80 MI W OF OLD MANOR TAYLOR RD AT WILBARGER CREEK	LWC	LWC	Constructed						Unknown	Unknown	Unknown	Unknown	Unknown	Unknown	Unknown	Unknown	Unknown	101000194	102000001,102000002,102000003,102000004,102000005		Point
10001349	10	Lower Colorado-Lavaca	Travis	12090205	120902050301	10000506	LOW WATER CROSSING RD AT COLORADO RIVER	LWC	LWC	Constructed						Unknown	Unknown	Unknown	Unknown	Unknown	Unknown	Unknown	Unknown	Unknown	101000158,101000194	102000001,102000002,102000003,102000004,102000005		Point
10001350	10	Lower Colorado-Lavaca	Travis	12090301	120903010102	10000215	0.61 MI NW OF BOIS D ARC LN AT COTTONWOOD CREEK TRIB	LWC	LWC	Constructed						Unknown	Unknown	Unknown	Unknown	Unknown	Unknown	Unknown	Unknown	Unknown	101000194	102000001,102000002,102000003,102000004,102000005		Point
10001351	10	Lower Colorado-Lavaca	Travis	12090301	120903010106	10000172	CAMERON RD AT GILLELAND CREEK, TRIB 2	LWC	LWC	Constructed						Unknown	Unknown	Unknown	Unknown	Unknown	Unknown	Unknown	Unknown	Unknown	101000194	102000001,102000002,102000003,102000004,102000005		Point
10001355	10	Lower Colorado-Lavaca	Travis	12090205	120902050302	10000018	SPICEWOOD SPRINGS RD AT BULL CREEK	LWC	LWC	Constructed						Unknown	Unknown	Unknown	Unknown	Unknown	Unknown	Unknown	Unknown	Unknown	101000194	102000001,102000002,102000003,102000004,102000005		Point
10001356	10	Lower Colorado-Lavaca	Travis	12090205	120902050302	10000018	0.72 MI NORTHWEST OF HWY 360 AT BULL CREEK	LWC	LWC	Constructed						Unknown	Unknown	Unknown	Unknown	Unknown	Unknown	Unknown	Unknown	Unknown	101000194	102000001,102000002,102000003,102000004,102000005	103000013	Point
10001359	10	Lower Colorado-Lavaca	Travis	12090205	120902050204	10000485	BETWEEN NEWPORT AND COWAL AT CAT CREEK	LWC	LWC	Constructed						Unknown	Unknown	Unknown	Unknown	Unknown	Unknown	Unknown	Unknown	Unknown	101000194	102000001,102000002,102000003,102000004,102000005		Point
10001362	10	Lower Colorado-Lavaca	Travis	12090301	120903010102	10000215	0.07 MI SE OF BOIS D ARC LN AT COTTONWOOD CREEK	LWC	LWC	Constructed						Unknown	Unknown	Unknown	Unknown	Unknown	Unknown	Unknown	Unknown	Unknown	101000194	102000001,102000002,102000003,102000004,102000005		Point
10001363	10	Lower Colorado-Lavaca	Travis	12090205	120902050302	10000018	1.09 MI NORTHWEST OF HWY 360 AT BULL CREEK	LWC	LWC	Constructed						Unknown	Unknown	Unknown	Unknown	Unknown	Unknown	Unknown	Unknown	Unknown	101000194	102000001,102000002,102000003,102000004,102000005	103000013	Point
10001364	10	Lower Colorado-Lavaca	Travis	12090301	120903010104	10000222	0.28 MI SE OF HARRY LIND RD AT DRY CREEK	LWC	LWC	Constructed						Unknown	Unknown	Unknown	Unknown	Unknown	Unknown	Unknown	Unknown	Unknown	101000194	102000001,102000002,102000003,102000004,102000005		Point
10001365	10	Lower Colorado-Lavaca	Travis	12090205	120902050302	10000018	0.02 MI NORTHWEST OF YUCCA MOUNTAIN RD AT BULL CREEK	LWC	LWC	Constructed						Unknown	Unknown	Unknown	Unknown	Unknown	Unknown	Unknown	Unknown	Unknown	101000194	102000001,102000002,102000003,102000004,102000005	103000013	Point
10001368	10	Lower Colorado-Lavaca	Travis	12090205	120902050204	10000485	BETWEEN ALLOWAY AND DUNKELD AT CAT CREEK	LWC	LWC	Constructed						Unknown	Unknown	Unknown	Unknown	Unknown	Unknown	Unknown	Unknown	Unknown	101000194	102000001,102000002,102000003,102000004,102000005		Point
10001370	10	Lower Colorado-Lavaca	Travis	12090205	120902050302	10000018	1.82 MI NORTH OF HWY 360 AT BULL CREEK	LWC	LWC	Constructed						Unknown	Unknown	Unknown	Unknown	Unknown	Unknown	Unknown	Unknown	Unknown	101000194	102000001,102000002,102000003,102000004,102000005	103000013	Point
10001371	10	Lower Colorado-Lavaca	Travis	12090301	120903010106	10000172	0.17 MI SE OF DESSAU RD AT GILLELAND CREEK TRIB	LWC	LWC	Constructed						Unknown	Unknown	Unknown	Unknown	Unknown	Unknown	Unknown	Unknown	Unknown	101000158,101000194	102000001,102000002,102000003,102000004,102000005		Point
10001373	10	Lower Colorado-Lavaca	Travis	12090205	120902050204	10000485	BETWEEN ALLOWAY AND DUNKELD AT CAT CREEK	LWC	LWC	Constructed						Unknown	Unknown	Unknown	Unknown	Unknown	Unknown	Unknown	Unknown	Unknown	101000194	102000001,102000002,102000003,102000004,102000005		Point
10001376	10	Lower Colorado-Lavaca	Travis	12090205	120902050307	10000356	UNNAMED ST AT TAR BRANCH TRIB	LWC	LWC	Constructed						Unknown	Unknown	Unknown	Unknown	Unknown	Unknown	Unknown	Unknown	Unknown	101000158,101000194	102000001,102000002,102000003,102000004,102000005		Point
10001377	10	Lower Colorado-Lavaca	Travis	12090301	120903010103	10000216	0.26 MI NE OF CAMERON RD AT WILBARGER CREEK	LWC	LWC	Constructed						Unknown	Unknown	Unknown	Unknown	Unknown	Unknown	Unknown	Unknown	Unknown	101000194	102000001,102000002,102000003,102000004,102000005	103000011	Point
10001378	10	Lower Colorado-Lavaca	Travis	12090205	120902050307	10000356	CEDAR BEND DR AT TAR BRANCH	LWC	LWC	Constructed						Unknown	Unknown	Unknown	Unknown	Unknown	Unknown	Unknown	Unknown	Unknown	101000158,101000194	102000001,102000002,102000003,102000004,102000005		Point
10001380	10	Lower Colorado-Lavaca	Travis	12090301	120903010106	10000172	CRYSTAL BEND & LOW WATER XING AT HARRIS BRANCH	LWC	LWC	Constructed						Unknown	Unknown	Unknown	Unknown	Unknown	Unknown	Unknown	Unknown	Unknown	101000194	102000001,102000002,102000003,102000004,102000005		Point
10001382	10	Lower Colorado-Lavaca	Travis	12090205	120902050307	10000356	RUNNING BIRD LN AT TAR BRANCH	LWC	LWC	Constructed						Unknown	Unknown	Unknown	Unknown	Unknown	Unknown	Unknown	Unknown	Unknown	101000158,101000194	102000001,102000002,102000003,102000004,102000005		Point
10001383	10	Lower Colorado-Lavaca	Travis	12090205	120902050302	10000018	0.61 MI SOUTH OF OLD LAMPASAS RD AT BULL CREEK	LWC	LWC	Constructed						Unknown	Unknown	Unknown	Unknown	Unknown	Unknown	Unknown	Unknown	Unknown	101000194	102000001,102000002,102000003,102000004,102000005	103000013	Point
10001384	10	Lower Colorado-Lavaca	Travis	12090206	120902060310	10000141	FALL CREEK RD. & CREEK AT FALL CREEK	LWC	LWC	Constructed						Unknown	Unknown	Unknown	Unknown	Unknown	Unknown	Unknown	Unknown	Unknown	101000194	102000001,102000002,102000003,102000004,102000005		Point
10001387	10	Lower Colorado-Lavaca	Travis	12090205	120902050302	10000018	0.33 MI SOUTH OF OLD LAMPASAS TRAIL AT BULL CREEK	LWC	LWC	Constructed						Unknown	Unknown	Unknown	Unknown	Unknown	Unknown	Unknown	Unknown	Unknown	101000194	102000001,102000002,102000003,102000004,102000005	103000013	Point
10001388	10	Lower Colorado-Lavaca	Travis	12090205	120902050307	10000356	0.30 MI N OF SH 1 AT WALNUT CREEK	LWC	LWC	Constructed						Unknown	Unknown	Unknown	Unknown	Unknown	Unknown	Unknown	Unknown	Unknown	101000158,101000194	102000001,102000002,102000003,102000004,102000005		Point
10001389	10	Lower Colorado-Lavaca	Travis	12090205	120902050302	10000018	0.14 MI S OF OLD LAMPASAS TRL AT BULL CREEK	LWC	LWC	Constructed						Unknown	Unknown	Unknown	Unknown	Unknown	Unknown	Unknown	Unknown	Unknown	101000194	102000001,102000002,102000003,102000004,102000005	103000013	Point

Existing Infrastructure ID	RFPG Number	RFPG Name	Counties	HUC8s	HUC12s	Watersheds	Feature Name	Infrastructure Type	Description	Natural or Constructed or Combination	Construction Date	Infrastructure Dimensions					Level of Service (2 year, 10-year, 25-year, 50-year, 100-year, 500-year, Unknown)	Condition (Functional, Non-functional, Unknown)	Condition Description	Deficiency (Deficient, Non-deficient, Unknown)	Deficiency Description	Population Protected by Infrastructure	Owning Entity	Operating Entity	Associated FMEs	Associated FMSs	Associated FMPs	Feature Type	
												Diameter (ft)	Height (ft)	Width (ft)	Length (ft)	Area (acre)													
10001390	10	Lower Colorado-Lavaca	Travis	12090205	120902050307	10000356	BETWEEN WATERS PARK AND MOPAC AT WALNUT CREEK	LWC	LWC	Constructed						Unknown	Unknown	Unknown	Unknown	Unknown	Unknown	Unknown	Unknown	Unknown	101000158, 101000194	102000001,102000002,102000003,102000004,102000005		Point	
10001391	10	Lower Colorado-Lavaca	Travis	12090205	120902050307	10000356	BETWEEN ALDEPHI AND ONEAL AT WALNUT CREEK	LWC	LWC	Constructed						Unknown	Unknown	Unknown	Unknown	Unknown	Unknown	Unknown	Unknown	Unknown	Unknown	101000158, 101000194	102000001,102000002,102000003,102000004,102000005		Point
10001392	10	Lower Colorado-Lavaca	Travis	12090301	120903010106	10000172	THORNBERRY RD & LOCAL CREEK AT GILLENLAND CREEK TRIB 2	LWC	LWC	Constructed						Unknown	Unknown	Unknown	Unknown	Unknown	Unknown	Unknown	Unknown	Unknown	Unknown	101000194	102000001,102000002,102000003,102000004,102000005		Point
10001393	10	Lower Colorado-Lavaca	Travis	12090205	120902050307	10000356	BETWEEN SCRIBE AND WATERS PARK AT WALNUT CREEK	LWC	LWC	Constructed						Unknown	Unknown	Unknown	Unknown	Unknown	Unknown	Unknown	Unknown	Unknown	Unknown	101000158, 101000194	102000001,102000002,102000003,102000004,102000005		Point
10001397	10	Lower Colorado-Lavaca	Travis	12090301	120903010106	10000172	0.05 MI NE OF KILLINGSWORTH LN AT GILLENLAND CREEK TRIB	LWC	LWC	Constructed						Unknown	Unknown	Unknown	Unknown	Unknown	Unknown	Unknown	Unknown	Unknown	Unknown	101000194	102000001,102000002,102000003,102000004,102000005		Point
10001398	10	Lower Colorado-Lavaca	Travis	12090301	120903010102	10000215	0.49 MI E OF AXELL LN AT COTTONWOOD CREEK TRIB	LWC	LWC	Constructed						Unknown	Unknown	Unknown	Unknown	Unknown	Unknown	Unknown	Unknown	Unknown	Unknown	101000194	102000001,102000002,102000003,102000004,102000005		Point
10001399	10	Lower Colorado-Lavaca	Travis	12090301	120903010106	10000172	FOOT BRIDGE AT HARRIS BRANCH	LWC	LWC	Constructed						Unknown	Unknown	Unknown	Unknown	Unknown	Unknown	Unknown	Unknown	Unknown	Unknown	101000194	102000001,102000002,102000003,102000004,102000005		Point
10001403	10	Lower Colorado-Lavaca	Travis	12090301	120903010106	10000172	FOOT BRIDGE AT HARRIS BRANCH	LWC	LWC	Constructed						Unknown	Unknown	Unknown	Unknown	Unknown	Unknown	Unknown	Unknown	Unknown	Unknown	101000194	102000001,102000002,102000003,102000004,102000005		Point
10001404	10	Lower Colorado-Lavaca	Travis	12090205	120902050307	10000356	HOWARD LN AT WELLS BRANCH	LWC	LWC	Constructed						Unknown	Unknown	Unknown	Unknown	Unknown	Unknown	Unknown	Unknown	Unknown	Unknown	101000158, 101000194	102000001,102000002,102000003,102000004,102000005		Point
10001407	10	Lower Colorado-Lavaca	Travis	12090205	120902050307	10000356	212 FT W OF SL 1 AT WALNUT CREEK TRIBUTE	LWC	LWC	Constructed						Unknown	Unknown	Unknown	Unknown	Unknown	Unknown	Unknown	Unknown	Unknown	Unknown	101000158, 101000194	102000001,102000002,102000003,102000004,102000005		Point
10001410	10	Lower Colorado-Lavaca	Travis	12090301	120903010103	10000216	0.64 MI SE OF WEISS LN AT WILBARGER CREEK TRIB	LWC	LWC	Constructed						Unknown	Unknown	Unknown	Unknown	Unknown	Unknown	Unknown	Unknown	Unknown	Unknown	101000194	102000001,102000002,102000003,102000004,102000005	103000011	Point
10001416	10	Lower Colorado-Lavaca	Travis	12090205	120902050207	10000502	2.6 MI W OF FM 620 AT CYPRESS CREEK	LWC	LWC	Constructed						Unknown	Unknown	Unknown	Unknown	Unknown	Unknown	Unknown	Unknown	Unknown	Unknown	101000194	102000001,102000002,102000003,102000004,102000005		Point
10001417	10	Lower Colorado-Lavaca	Travis	12090205	120902050207	10000502	FM 2769 AT CYPRESS CREEK, TRIB 2	LWC	LWC	Constructed						Unknown	Unknown	Unknown	Unknown	Unknown	Unknown	Unknown	Unknown	Unknown	Unknown	101000194	102000001,102000002,102000003,102000004,102000005		Point
10001419	10	Lower Colorado-Lavaca	Travis	12090301	120903010102	10000215	0.61 MI SE OF FM 973 AT COTTONWOOD CREEK TRIB	LWC	LWC	Constructed						Unknown	Unknown	Unknown	Unknown	Unknown	Unknown	Unknown	Unknown	Unknown	Unknown	101000194	102000001,102000002,102000003,102000004,102000005		Point
10001431	10	Lower Colorado-Lavaca	Travis	12090301	120903010106	10000172	GRAND AVE. PKWY. & RAMBLE CREEK AT RAMBLE CREEK	LWC	LWC	Constructed						Unknown	Unknown	Unknown	Unknown	Unknown	Unknown	Unknown	Unknown	Unknown	Unknown	101000194	102000001,102000002,102000003,102000004,102000005		Point
10001453	10	Lower Colorado-Lavaca	Travis	12090205	120902050206	10000486	0.07 MI S OF FISHER HOLLOW TRL AT LIME CREEK TRIB	LWC	LWC	Constructed						Unknown	Unknown	Unknown	Unknown	Unknown	Unknown	Unknown	Unknown	Unknown	Unknown	101000194	102000001,102000002,102000003,102000004,102000005		Point
10001468	10	Lower Colorado-Lavaca	Travis	12090205	120902050205	10000483	FM 1431 AT BIG SANDY CREEK, TRIB 1 (CHERR*)	LWC	LWC	Constructed						Unknown	Unknown	Unknown	Unknown	Unknown	Unknown	Unknown	Unknown	Unknown	Unknown	101000080, 101000163, 101000194	102000001,102000002,102000003,102000004,102000005	103000052	Point
10001476	10	Lower Colorado-Lavaca	Travis	12090205	120902050205	10000483	FM 1431 AT BIG SANDY CREEK	LWC	LWC	Constructed						Unknown	Unknown	Unknown	Unknown	Unknown	Unknown	Unknown	Unknown	Unknown	Unknown	101000080, 101000163, 101000194	102000001,102000002,102000003,102000004,102000005	103000052	Point
10001482	10	Lower Colorado-Lavaca	Travis	12090205	120902050205	10000483	0.41 MI N OF LINDEMAN LN AT BIG SANDY CREEK TRIB	LWC	LWC	Constructed						Unknown	Unknown	Unknown	Unknown	Unknown	Unknown	Unknown	Unknown	Unknown	Unknown	101000163, 101000194	102000001,102000002,102000003,102000004,102000005		Point
10001522	10	Lower Colorado-Lavaca	Travis	12090205	120902050203	10000484	3.60 MI N OF FM 1431 AT COW CREEK	LWC	LWC	Constructed						Unknown	Unknown	Unknown	Unknown	Unknown	Unknown	Unknown	Unknown	Unknown	Unknown	101000194	102000001,102000002,102000003,102000004,102000005		Point
10001534	10	Lower Colorado-Lavaca	Travis	12090205	120902050203	10000484	4.20 MI N OF FM 1431 AT COW CREEK	LWC	LWC	Constructed						Unknown	Unknown	Unknown	Unknown	Unknown	Unknown	Unknown	Unknown	Unknown	Unknown	101000031, 101000194	102000001,102000002,102000003,102000004,102000005		Point
10001544	10	Lower Colorado-Lavaca	Travis	12090205	120902050205	10000483	0.04 MI S OF ROUND MOUNTAIN RD AT BIG SANDY CREEK	LWC	LWC	Constructed						Unknown	Unknown	Unknown	Unknown	Unknown	Unknown	Unknown	Unknown	Unknown	Unknown	101000163, 101000194	102000001,102000002,102000003,102000004,102000005		Point
10001545	10	Lower Colorado-Lavaca	Travis	12090205	120902050205	10000483	ROUND MOUNTAIN RD AT BIG SANDY CREEK	LWC	LWC	Constructed						Unknown	Unknown	Unknown	Unknown	Unknown	Unknown	Unknown	Unknown	Unknown	Unknown	101000163, 101000194	102000001,102000002,102000003,102000004,102000005		Point
10001566	10	Lower Colorado-Lavaca	Travis	12090205	120902050205	10000483	ROUND MOUNTAIN RD AT BIG SANDY CREEK, TRIB 3 (BING*)	LWC	LWC	Constructed						Unknown	Unknown	Unknown	Unknown	Unknown	Unknown	Unknown	Unknown	Unknown	Unknown	101000163, 101000194	102000001,102000002,102000003,102000004,102000005		Point
10001568	10	Lower Colorado-Lavaca	Travis	12090205	120902050205	10000483	0.22 MI S OF FULKES RD AT BIG SANDY CREEK TRIB	LWC	LWC	Constructed						Unknown	Unknown	Unknown	Unknown	Unknown	Unknown	Unknown	Unknown	Unknown	Unknown	101000163, 101000194	102000001,102000002,102000003,102000004,102000005		Point

TABLE 1: EXISTING FLOOD INFRASTRUCTURE

Existing Infrastructure ID	RFPG Number	RFPG Name	Counties	HUC8s	HUC12s	Watersheds	Feature Name	Infrastructure Type	Description	Natural or Constructed or Combination	Construction Date	Infrastructure Dimensions					Level of Service (2 year, 10-year, 25-year, 50-year, 100-year, 500-year, Unknown)	Condition (Functional, Non-functional, Unknown)	Condition Description	Deficiency (Deficient, Non-deficient, Unknown)	Deficiency Description	Population Protected by Infrastructure	Owning Entity	Operating Entity	Associated FMEs	Associated FMSs	Associated FMPs	Feature Type
												Diameter (ft)	Height (ft)	Width (ft)	Length (ft)	Area (acre)												
1000209	10	Lower Colorado-Lavaca	Travis	12090205	120902050408	10000543	Southwest Austin Cave Collapse	Sinkholes	Sinkholes	Natural						Unknown	Unknown	Unknown	Unknown	Unknown	Unknown	Unknown	Unknown	Unknown	101000158, 101000194	102000001,102000002,102000003,102000004,102000005		Point
10003049	10	Lower Colorado-Lavaca	Travis	12090205	120902050305,120902050306	10000287,10000355	Allen Memorial Park	Other	Park	Natural						Unknown	Unknown	Unknown	Unknown	Unknown	Unknown	Unknown	Unknown	Unknown	101000158, 101000194	102000001,102000002,102000003,102000004,102000005	103000016, 103000017	Polygon
10003050	10	Lower Colorado-Lavaca	Travis	12090205	120902050206	10000486	Arkansas Bend Park	Other	Park	Natural						Unknown	Unknown	Unknown	Unknown	Unknown	Unknown	Unknown	Unknown	Unknown	101000194	102000001,102000002,102000003,102000004,102000005		Polygon
10003051	10	Lower Colorado-Lavaca	Travis	12090205	120902050409	10000549	Barkley Meadows	Other	Park	Natural						Unknown	Unknown	Unknown	Unknown	Unknown	Unknown	Unknown	Unknown	Unknown	101000158, 101000194	102000001,102000002,102000003,102000004,102000005		Polygon
10003052	10	Lower Colorado-Lavaca	Travis	12090301	120903010106	10000172	Ben E. Fisher Park	Other	Park	Natural						Unknown	Unknown	Unknown	Unknown	Unknown	Unknown	Unknown	Unknown	Unknown	101000194	102000001,102000002,102000003,102000004,102000005		Polygon
10003053	10	Lower Colorado-Lavaca	Travis	12090205	120902050207	10000502	Bob Wentz Park At Windy Point	Other	Park	Natural						Unknown	Unknown	Unknown	Unknown	Unknown	Unknown	Unknown	Unknown	Unknown	101000194	102000001,102000002,102000003,102000004,102000005		Polygon
10003054	10	Lower Colorado-Lavaca	Travis	12090205	120902050207	10000502	Cypress Creek Park	Other	Park	Natural						Unknown	Unknown	Unknown	Unknown	Unknown	Unknown	Unknown	Unknown	Unknown	101000194	102000001,102000002,102000003,102000004,102000005		Polygon
10003055	10	Lower Colorado-Lavaca	Travis	12090205	120902050409	10000549	Del Valle Adult Softball Complex	Other	Park	Natural						Unknown	Unknown	Unknown	Unknown	Unknown	Unknown	Unknown	Unknown	Unknown	101000194	102000001,102000002,102000003,102000004,102000005		Polygon
10003056	10	Lower Colorado-Lavaca	Travis	12090205	120902050206	10000486	Dink Pearson Park	Other	Park	Natural						Unknown	Unknown	Unknown	Unknown	Unknown	Unknown	Unknown	Unknown	Unknown	101000085, 101000194	102000001,102000002,102000003,102000004,102000005		Polygon
10003057	10	Lower Colorado-Lavaca	Travis	12090301	120903010105,120903010108	10000223,10000234	East Metro Park	Other	Park	Natural						Unknown	Unknown	Unknown	Unknown	Unknown	Unknown	Unknown	Unknown	Unknown	101000194	102000001,102000002,102000003,102000004,102000005		Polygon
10003058	10	Lower Colorado-Lavaca	Travis	12090205	120902050301	10000506	Fritz Hughes Park	Other	Park	Natural						Unknown	Unknown	Unknown	Unknown	Unknown	Unknown	Unknown	Unknown	Unknown	101000158, 101000194	102000001,102000002,102000003,102000004,102000005		Polygon
10003059	10	Lower Colorado-Lavaca	Travis	12090205	120902050207	10000502	Hippie Hollow Park	Other	Park	Natural						Unknown	Unknown	Unknown	Unknown	Unknown	Unknown	Unknown	Unknown	Unknown	101000194	102000001,102000002,102000003,102000004,102000005		Polygon
10003060	10	Lower Colorado-Lavaca	Travis	12090301	120903010108	10000234	Little Webberville Park	Other	Park	Natural						Unknown	Unknown	Unknown	Unknown	Unknown	Unknown	Unknown	Unknown	Unknown	101000194	102000001,102000002,102000003,102000004,102000005		Polygon
10003061	10	Lower Colorado-Lavaca	Travis	12090205	120902050302	10000018	Loop 360 Boat Ramp	Other	Park	Natural						Unknown	Unknown	Unknown	Unknown	Unknown	Unknown	Unknown	Unknown	Unknown	101000158, 101000194	102000001,102000002,102000003,102000004,102000005		Polygon
10003062	10	Lower Colorado-Lavaca	Travis	12090205	120902050406	10000524	Manchaca Gardens Park	Other	Park	Natural						Unknown	Unknown	Unknown	Unknown	Unknown	Unknown	Unknown	Unknown	Unknown	101000194	102000001,102000002,102000003,102000004,102000005		Polygon
10003063	10	Lower Colorado-Lavaca	Travis	12090205	120902050207	10000502	Mansfield Dam Park	Other	Park	Natural						Unknown	Unknown	Unknown	Unknown	Unknown	Unknown	Unknown	Unknown	Unknown	101000194	102000001,102000002,102000003,102000004,102000005		Polygon
10003064	10	Lower Colorado-Lavaca	Travis	12090205	120902050301	10000506	Mary Quinlan Park	Other	Park	Natural						Unknown	Unknown	Unknown	Unknown	Unknown	Unknown	Unknown	Unknown	Unknown	101000158, 101000194	102000001,102000002,102000003,102000004,102000005		Polygon
10003065	10	Lower Colorado-Lavaca	Travis	12090205	120902050205	10000483	Nameless School/Cemetery	Other	Park	Natural						Unknown	Unknown	Unknown	Unknown	Unknown	Unknown	Unknown	Unknown	Unknown	101000163, 101000194	102000001,102000002,102000003,102000004,102000005		Polygon
10003066	10	Lower Colorado-Lavaca	Travis	12090301	120903010106,120903010103	10000172,10000216	Northeast Metro Park	Other	Park	Natural						Unknown	Unknown	Unknown	Unknown	Unknown	Unknown	Unknown	Unknown	Unknown	101000194	102000001,102000002,102000003,102000004,102000005	103000010	Polygon
10003067	10	Lower Colorado-Lavaca	Travis	12090205	120902050204	10000485	Pace Bend Park	Other	Park	Natural						Unknown	Unknown	Unknown	Unknown	Unknown	Unknown	Unknown	Unknown	Unknown	101000194	102000001,102000002,102000003,102000004,102000005		Polygon
10003068	10	Lower Colorado-Lavaca	Travis	12090206	120902060307,120902060310	10000134,10000141	Reimers Ranch Park	Other	Park	Natural						Unknown	Unknown	Unknown	Unknown	Unknown	Unknown	Unknown	Unknown	Unknown	101000194	102000001,102000002,102000003,102000004,102000005		Polygon
10003069	10	Lower Colorado-Lavaca	Travis	12090205	120902050409	10000549	Richard Moya Park	Other	Park	Natural						Unknown	Unknown	Unknown	Unknown	Unknown	Unknown	Unknown	Unknown	Unknown	101000158, 101000194	102000001,102000002,102000003,102000004,102000005		Polygon
10003070	10	Lower Colorado-Lavaca	Travis	12090205	120902050206	10000486	Sandy Creek Park	Other	Park	Natural						Unknown	Unknown	Unknown	Unknown	Unknown	Unknown	Unknown	Unknown	Unknown	101000194	102000001,102000002,102000003,102000004,102000005		Polygon
10003071	10	Lower Colorado-Lavaca	Travis	12090205	120902050301	10000506	Selma Hughes Park	Other	Park	Natural						Unknown	Unknown	Unknown	Unknown	Unknown	Unknown	Unknown	Unknown	Unknown	101000158, 101000194	102000001,102000002,102000003,102000004,102000005		Polygon
10003072	10	Lower Colorado-Lavaca	Travis	12090205,12090301	120903010109,120902050409	10000235,10000549	Southeast Metro Park	Other	Park	Natural						Unknown	Unknown	Unknown	Unknown	Unknown	Unknown	Unknown	Unknown	Unknown	101000158, 101000194	102000001,102000002,102000003,102000004,102000005		Polygon
10003073	10	Lower Colorado-Lavaca	Travis	12090205	120902050207	10000502	Tom Hughes Park	Other	Park	Natural						Unknown	Unknown	Unknown	Unknown	Unknown	Unknown	Unknown	Unknown	Unknown	101000194	102000001,102000002,102000003,102000004,102000005		Polygon
10003074	10	Lower Colorado-Lavaca	Travis	12090301	120903010108	10000234	Webberville Park	Other	Park	Natural						Unknown	Unknown	Unknown	Unknown	Unknown	Unknown	Unknown	Unknown	Unknown	101000194	102000001,102000002,102000003,102000004,102000005		Polygon
10003075	10	Lower Colorado-Lavaca	Travis	12090205	120902050408	10000543	Windmill Run Park	Other	Park	Natural						Unknown	Unknown	Unknown	Unknown	Unknown	Unknown	Unknown	Unknown	Unknown	101000158, 101000194	102000001,102000002,102000003,102000004,102000005		Polygon
10003076	10	Lower Colorado-Lavaca	Travis	12090205	120902050207	10000502	Twin Creeks Park	Other	Park	Natural						Unknown	Unknown	Unknown	Unknown	Unknown	Unknown	Unknown	Unknown	Unknown	101000194	102000001,102000002,102000003,102000004,102000005		Polygon
10003077	10	Lower Colorado-Lavaca	Travis	12090205	120902050205	10000483	Crystal Falls Golf Course	Other	Park	Natural						Unknown	Unknown	Unknown	Unknown	Unknown	Unknown	Unknown	Unknown	Unknown	101000163, 101000194	102000001,102000002,102000003,102000004,102000005		Polygon
10003078	10	Lower Colorado-Lavaca	Travis	12090301	120903010106	10000172	Bratton Cemetery	Other	Park	Natural						Unknown	Unknown	Unknown	Unknown	Unknown	Unknown	Unknown	Unknown	Unknown	101000194	102000001,102000002,102000003,102000004,102000005		Polygon
10003079	10	Lower Colorado-Lavaca	Travis	12090301	120903010103	10000216	High Country Park	Other	Park	Natural						Unknown	Unknown	Unknown	Unknown	Unknown	Unknown	Unknown	Unknown	Unknown	101000194	102000001,102000002,102000003,102000004,102000005	103000006, 103000007, 103000008, 103000011	Polygon
10003081	10	Lower Colorado-Lavaca	Travis	12090205	120902050207	10000502	Cypress Canyon	Other	Park	Natural						Unknown	Unknown	Unknown	Unknown	Unknown	Unknown	Unknown	Unknown	Unknown	101000194	102000001,102000002,102000003,102000004,102000005		Polygon
10003082	10	Lower Colorado-Lavaca	Travis	12090205	120902050207	10000502	Cypress Canyon Park	Other	Park	Natural						Unknown	Unknown	Unknown	Unknown	Unknown	Unknown	Unknown	Unknown	Unknown	101000194	102000001,102000002,102000003,102000004,102000005		Polygon
10003083	10	Lower Colorado-Lavaca	Travis	12090205	120902050207	10000502	Twin Creeks Hoa Park	Other	Park	Natural						Unknown	Unknown	Unknown	Unknown	Unknown	Unknown	Unknown	Unknown	Unknown	101000194	102000001,102000002,102000003,102000004,102000005		Polygon
10003084	10	Lower Colorado-Lavaca	Travis	12090205	120902050207	10000502	Deer Creek Hoa Park	Other	Park	Natural						Unknown	Unknown	Unknown	Unknown	Unknown	Unknown	Unknown	Unknown	Unknown	101000194	102000001,102000002,102000003,102000004,102000005		Polygon
10003085	10	Lower Colorado-Lavaca	Travis	12090205	120902050207	10000502	Bella Vista Hoa Park	Other	Park	Natural						Unknown	Unknown	Unknown	Unknown	Unknown	Unknown	Unknown	Unknown	Unknown	101000194	102000001,102000002,102000003,102000004,102000005		Polygon
10003086	10	Lower Colorado-Lavaca	Travis	12090205	120902050207	10000502	Twin Creeks Historic Park	Other	Park	Natural						Unknown	Unknown	Unknown	Unknown	Unknown	Unknown	Unknown	Unknown	Unknown	101000194	102000001,102000002,102000003,102000004,102000005		Polygon
10003087	10	Lower Colorado-Lavaca	Travis	12090205	120902050207	10000502	Twin Creeks Greenbelt	Other	Park	Natural						Unknown	Unknown	Unknown	Unknown	Unknown	Unknown	Unknown	Unknown	Unknown	101000194	102000001,102000002,102000003,102000004,102000005		Polygon
10003088	10	Lower Colorado-Lavaca																										

Existing Infrastructure ID	RFPG Number	RFPG Name	Counties	HUC8s	HUC12s	Watersheds	Feature Name	Infrastructure Type	Description	Natural or Constructed or Combination	Construction Date	Infrastructure Dimensions					Level of Service (2 year, 10-year, 25-year, 50-year, 100-year, 500-year, Unknown)	Condition (Functional, Non-functional, Unknown)	Condition Description	Deficiency (Deficient, Non-deficient, Unknown)	Deficiency Description	Population Protected by Infrastructure	Owning Entity	Operating Entity	Associated FMEs	Associated FMSs	Associated FMPs	Feature Type
												Diameter (ft)	Height (ft)	Width (ft)	Length (ft)	Area (acre)												
10003091	10	Lower Colorado-Lavaca	Travis	12090205	120902050305	10000287	Barton Creek Greenbelt	Other	Park	Natural						Unknown	Unknown	Unknown	Unknown	Unknown	Unknown	Unknown	101000158,101000194	102000001,102000002,102000003,102000004,102000005		Polygon		
10003092	10	Lower Colorado-Lavaca	Travis	12090205	120902050306	10000355	Michael Butler Park At Town Lake M*	Other	Park	Natural						Unknown	Unknown	Unknown	Unknown	Unknown	Unknown	Unknown	101000158,101000194	102000001,102000002,102000003,102000004,102000005		Polygon		
10003093	10	Lower Colorado-Lavaca	Travis	12090205	120902050302	10000018	Mountain View Neighborhood Park	Other	Park	Natural						Unknown	Unknown	Unknown	Unknown	Unknown	Unknown	Unknown	101000158,101000194	102000001,102000002,102000003,102000004,102000005	103000013	Polygon		
10003094	10	Lower Colorado-Lavaca	Travis	12090205	120902050302	10000018	Canyon Vista Pool	Other	Park	Natural						Unknown	Unknown	Unknown	Unknown	Unknown	Unknown	Unknown	101000158,101000194	102000001,102000002,102000003,102000004,102000005	103000013	Polygon		
10003095	10	Lower Colorado-Lavaca	Travis	12090205	120902050306	10000355	Manuel And Robert Donley Pocket Pa*	Other	Park	Natural						Unknown	Unknown	Unknown	Unknown	Unknown	Unknown	Unknown	101000158,101000194	102000001,102000002,102000003,102000004,102000005		Polygon		
10003096	10	Lower Colorado-Lavaca	Travis	12090205	120902050305	10000287	Eilers (Deep Eddy) Neighborhood Pa*	Other	Park	Natural						Unknown	Unknown	Unknown	Unknown	Unknown	Unknown	Unknown	101000158,101000194	102000001,102000002,102000003,102000004,102000005		Polygon		
10003097	10	Lower Colorado-Lavaca	Travis	12090205	120902050306	10000355	Blunn Creek Greenbelt	Other	Park	Natural						Unknown	Unknown	Unknown	Unknown	Unknown	Unknown	Unknown	101000158,101000194	102000001,102000002,102000003,102000004,102000005		Polygon		
10003098	10	Lower Colorado-Lavaca	Travis	12090205	120902050407	10000548	Bauerle Ranch At Slaughter Creek G*	Other	Park	Natural						Unknown	Unknown	Unknown	Unknown	Unknown	Unknown	Unknown	101000158,101000194	102000001,102000002,102000003,102000004,102000005		Polygon		
10003099	10	Lower Colorado-Lavaca	Travis	12090205	120902050306	10000355	Boggy Creek Greenbelt	Other	Park	Natural						Unknown	Unknown	Unknown	Unknown	Unknown	Unknown	Unknown	101000158,101000194	102000001,102000002,102000003,102000004,102000005		Polygon		
10003100	10	Lower Colorado-Lavaca	Travis	12090205	120902050306	10000355	Lakeshore At Town Lake Metro Park	Other	Park	Natural						Unknown	Unknown	Unknown	Unknown	Unknown	Unknown	Unknown	101000158,101000194	102000001,102000002,102000003,102000004,102000005		Polygon		
10003101	10	Lower Colorado-Lavaca	Travis	12090205	120902050306	10000355	Alamo Pocket Park	Other	Park	Natural						Unknown	Unknown	Unknown	Unknown	Unknown	Unknown	Unknown	101000158,101000194	102000001,102000002,102000003,102000004,102000005		Polygon		
10003102	10	Lower Colorado-Lavaca	Travis	12090205	120902050408	10000543	Armadillo Neighborhood Park	Other	Park	Natural						Unknown	Unknown	Unknown	Unknown	Unknown	Unknown	Unknown	101000158,101000194	102000001,102000002,102000003,102000004,102000005		Polygon		
10003103	10	Lower Colorado-Lavaca	Travis	12090205	120902050307	10000356	North Acres Greenbelt	Other	Park	Natural						Unknown	Unknown	Unknown	Unknown	Unknown	Unknown	Unknown	101000158,101000194	102000001,102000002,102000003,102000004,102000005		Polygon		
10003104	10	Lower Colorado-Lavaca	Travis	12090205	120902050407	10000548	Slaughter Creek Greenbelt	Other	Park	Natural						Unknown	Unknown	Unknown	Unknown	Unknown	Unknown	Unknown	101000158,101000194	102000001,102000002,102000003,102000004,102000005		Polygon		
10003105	10	Lower Colorado-Lavaca	Travis	12090205	120902050302	10000018	Northwest Balcones Neighborhood Pa*	Other	Park	Natural						Unknown	Unknown	Unknown	Unknown	Unknown	Unknown	Unknown	101000158,101000194	102000001,102000002,102000003,102000004,102000005	103000013	Polygon		
10003106	10	Lower Colorado-Lavaca	Travis	12090205	120902050305	10000287	Murchison Pool	Other	Park	Natural						Unknown	Unknown	Unknown	Unknown	Unknown	Unknown	Unknown	101000158,101000194	102000001,102000002,102000003,102000004,102000005	103000016	Polygon		
10003107	10	Lower Colorado-Lavaca	Travis	12090301	120903010106,120903010107	10000172,10000225	Walter E. Long Metro Park	Other	Park	Natural						Unknown	Unknown	Unknown	Unknown	Unknown	Unknown	Unknown	101000158,101000194	102000001,102000002,102000003,102000004,102000005		Polygon		
10003108	10	Lower Colorado-Lavaca	Travis	12090205	120902050306	10000355	Astor Place Greenbelt	Other	Park	Natural						Unknown	Unknown	Unknown	Unknown	Unknown	Unknown	Unknown	101000158,101000194	102000001,102000002,102000003,102000004,102000005		Polygon		
10003109	10	Lower Colorado-Lavaca	Travis	12090205	120902050306	10000355	Thekla Button Park	Other	Park	Natural						Unknown	Unknown	Unknown	Unknown	Unknown	Unknown	Unknown	101000158,101000194	102000001,102000002,102000003,102000004,102000005	103000017	Polygon		
10003110	10	Lower Colorado-Lavaca	Travis	12090205	120902050306	10000355	International Shores At Town Lake *	Other	Park	Natural						Unknown	Unknown	Unknown	Unknown	Unknown	Unknown	Unknown	101000158,101000194	102000001,102000002,102000003,102000004,102000005		Polygon		
10003111	10	Lower Colorado-Lavaca	Travis	12090205	120902050306	10000355	Seiders Springs At Shoal Creek Gre*	Other	Park	Natural						Unknown	Unknown	Unknown	Unknown	Unknown	Unknown	Unknown	101000158,101000194	102000001,102000002,102000003,102000004,102000005	103000017	Polygon		
10003112	10	Lower Colorado-Lavaca	Travis	12090301	120903010109	10000235	Dry Creek Greenbelt	Other	Park	Natural						Unknown	Unknown	Unknown	Unknown	Unknown	Unknown	Unknown	101000158,101000194	102000001,102000002,102000003,102000004,102000005		Polygon		
10003113	10	Lower Colorado-Lavaca	Travis	12090205	120902050306	10000355	Waller Beach At Town Lake Metro Pa*	Other	Park	Natural						Unknown	Unknown	Unknown	Unknown	Unknown	Unknown	Unknown	101000158,101000194	102000001,102000002,102000003,102000004,102000005		Polygon		
10003114	10	Lower Colorado-Lavaca	Travis	12090205	120902050302	10000018	St. Edwards Greenbelt	Other	Park	Natural						Unknown	Unknown	Unknown	Unknown	Unknown	Unknown	Unknown	101000194	102000001,102000002,102000003,102000004,102000005	103000013	Polygon		
10003115	10	Lower Colorado-Lavaca	Travis	12090205	120902050306	10000355	Country Club Creek Greenbelt	Other	Park	Natural						Unknown	Unknown	Unknown	Unknown	Unknown	Unknown	Unknown	101000158,101000194	102000001,102000002,102000003,102000004,102000005		Polygon		
10003116	10	Lower Colorado-Lavaca	Travis	12090205	120902050306	10000355	Auditorium Shores At Town Lake Met*	Other	Park	Natural						Unknown	Unknown	Unknown	Unknown	Unknown	Unknown	Unknown	101000158,101000194	102000001,102000002,102000003,102000004,102000005		Polygon		
10003117	10	Lower Colorado-Lavaca	Travis	12090205	120902050407	10000548	Rinard Creek Greenbelt	Other	Park	Natural						Unknown	Unknown	Unknown	Unknown	Unknown	Unknown	Unknown	101000158,101000194	102000001,102000002,102000003,102000004,102000005		Polygon		
10003118	10	Lower Colorado-Lavaca	Travis	12090205	120902050306	10000355	Pecan Springs School Park	Other	Park	Natural						Unknown	Unknown	Unknown	Unknown	Unknown	Unknown	Unknown	101000158,101000194	102000001,102000002,102000003,102000004,102000005		Polygon		
10003119	10	Lower Colorado-Lavaca	Travis	12090205	120902050408	10000543	South Boggy Creek Greenbelt	Other	Park	Natural						Unknown	Unknown	Unknown	Unknown	Unknown	Unknown	Unknown	101000158,101000194	102000001,102000002,102000003,102000004,102000005		Polygon		
10003120	10	Lower Colorado-Lavaca	Travis	12090205	120902050307	10000356	Upper Little Walnut Creek Greenbelt	Other	Park	Natural						Unknown	Unknown	Unknown	Unknown	Unknown	Unknown	Unknown	101000158,101000194	102000001,102000002,102000003,102000004,102000005		Polygon		
10003121	10	Lower Colorado-Lavaca	Travis	12090205	120902050306	10000355	Ricky Guerrero Neighborhood Park	Other	Park	Natural						Unknown	Unknown	Unknown	Unknown	Unknown	Unknown	Unknown	101000158,101000194	102000001,102000002,102000003,102000004,102000005		Polygon		
10003122	10	Lower Colorado-Lavaca	Travis	12090205	120902050306	10000355	Hill School Park	Other	Park	Natural						Unknown	Unknown	Unknown	Unknown	Unknown	Unknown	Unknown	101000158,101000194	102000001,102000002,102000003,102000004,102000005	103000017	Polygon		
10003123	10	Lower Colorado-Lavaca	Travis	12090205	120902050307	10000356	Georgian Pocket Park	Other	Park	Natural						Unknown	Unknown	Unknown	Unknown	Unknown	Unknown	Unknown	101000158,101000194	102000001,102000002,102000003,102000004,102000005		Polygon		
10003124	10	Lower Colorado-Lavaca	Travis	12090205	120902050306	10000355	Harris Triangle	Other	Park	Natural						Unknown	Unknown	Unknown	Unknown	Unknown	Unknown	Unknown	101000158,101000194	102000001,102000002,102000003,102000004,102000005	103000017	Polygon		
10003125	10	Lower Colorado-Lavaca	Travis	12090205	120902050305	10000287	Austin High Tennis Center	Other	Park	Natural						Unknown	Unknown	Unknown	Unknown	Unknown	Unknown	Unknown	101000158,101000194	102000001,102000002,102000003,102000004,102000005		Polygon		
10003126	10	Lower Colorado-Lavaca	Travis	12090205	120902050408	10000543	Dove Springs District Park	Other	Park	Natural						Unknown	Unknown	Unknown	Unknown	Unknown	Unknown	Unknown	101000158,101000194	102000001,102000002,102000003,102000004,102000005		Polygon		

Existing Infrastructure ID	RFGP Number	RFGP Name	Counties	HUC8s	HUC12s	Watersheds	Feature Name	Infrastructure Type	Description	Natural or Constructed or Combination	Construction Date	Infrastructure Dimensions					Level of Service (2 year, 10-year, 25-year, 50-year, 100-year, 500-year, Unknown)	Condition (Functional, Non-functional, Unknown)	Condition Description	Deficiency (Deficient, Non-deficient, Unknown)	Deficiency Description	Population Protected by Infrastructure	Owning Entity	Operating Entity	Associated FMEs	Associated FMSs	Associated FMPs	Feature Type
												Diameter (ft)	Height (ft)	Width (ft)	Length (ft)	Area (acre)												
10003127	10	Lower Colorado-Lavaca	Travis	12090205	120902050307	10000356	Northern Walnut Creek Greenbelt	Other	Park	Natural						Unknown	Unknown	Unknown	Unknown	Unknown	Unknown	Unknown	101000158,101000194	102000001,102000002,102000003,102000004,102000005		Polygon		
10003128	10	Lower Colorado-Lavaca	Travis	12090205	120902050306	10000355	Springdale Neighborhood Park	Other	Park	Natural						Unknown	Unknown	Unknown	Unknown	Unknown	Unknown	Unknown	101000158,101000194	102000001,102000002,102000003,102000004,102000005		Polygon		
10003129	10	Lower Colorado-Lavaca	Travis	12090301	120903010106,120903010107	10000172,10000225	Louis Ren? Barrera Indiangrass Wil*	Other	Park	Natural						Unknown	Unknown	Unknown	Unknown	Unknown	Unknown	Unknown	101000158,101000194	102000001,102000002,102000003,102000004,102000005		Polygon		
10003130	10	Lower Colorado-Lavaca	Travis	12090205	120902050306	10000355	Eastwoods Neighborhood Park	Other	Park	Natural						Unknown	Unknown	Unknown	Unknown	Unknown	Unknown	Unknown	101000158,101000194	102000001,102000002,102000003,102000004,102000005		Polygon		
10003131	10	Lower Colorado-Lavaca	Travis	12090205	120902050306	10000355	Carson Ridge Pocket Park	Other	Park	Natural						Unknown	Unknown	Unknown	Unknown	Unknown	Unknown	Unknown	101000158,101000194	102000001,102000002,102000003,102000004,102000005		Polygon		
10003132	10	Lower Colorado-Lavaca	Travis	12090205	120902050305	10000287	Doss School Park	Other	Park	Natural						Unknown	Unknown	Unknown	Unknown	Unknown	Unknown	Unknown	101000158,101000194	102000001,102000002,102000003,102000004,102000005	103000016	Polygon		
10003133	10	Lower Colorado-Lavaca	Travis	12090205	120902050306	10000355	Harpers Branch Creek Greenbelt	Other	Park	Natural						Unknown	Unknown	Unknown	Unknown	Unknown	Unknown	Unknown	101000158,101000194	102000001,102000002,102000003,102000004,102000005		Polygon		
10003134	10	Lower Colorado-Lavaca	Travis	12090205	120902050306	10000355	Evergreen Cemetery	Other	Park	Natural						Unknown	Unknown	Unknown	Unknown	Unknown	Unknown	Unknown	101000158,101000194	102000001,102000002,102000003,102000004,102000005		Polygon		
10003135	10	Lower Colorado-Lavaca	Travis	12090205	120902050306	10000355	Mabel Davis District Park	Other	Park	Natural						Unknown	Unknown	Unknown	Unknown	Unknown	Unknown	Unknown	101000158,101000194	102000001,102000002,102000003,102000004,102000005		Polygon		
10003136	10	Lower Colorado-Lavaca	Travis	12090205	120902050307	10000356	Ron Rigbsy Pocket Park	Other	Park	Natural						Unknown	Unknown	Unknown	Unknown	Unknown	Unknown	Unknown	101000158,101000194	102000001,102000002,102000003,102000004,102000005		Polygon		
10003137	10	Lower Colorado-Lavaca	Travis	12090205	120902050408	10000543	Odom School Park	Other	Park	Natural						Unknown	Unknown	Unknown	Unknown	Unknown	Unknown	Unknown	101000158,101000194	102000001,102000002,102000003,102000004,102000005		Polygon		
10003138	10	Lower Colorado-Lavaca	Travis	12090205	120902050407	10000548	Old San Antonio District Park	Other	Park	Natural						Unknown	Unknown	Unknown	Unknown	Unknown	Unknown	Unknown	101000194	102000001,102000002,102000003,102000004,102000005		Polygon		
10003139	10	Lower Colorado-Lavaca	Travis	12090205	120902050306	10000355	Colorado River Greenbelt	Other	Park	Natural						Unknown	Unknown	Unknown	Unknown	Unknown	Unknown	Unknown	101000158,101000194	102000001,102000002,102000003,102000004,102000005		Polygon		
10003140	10	Lower Colorado-Lavaca	Travis	12090205	120902050408	10000543	Dick Nichols District Park	Other	Park	Natural						Unknown	Unknown	Unknown	Unknown	Unknown	Unknown	Unknown	101000158,101000194	102000001,102000002,102000003,102000004,102000005		Polygon		
10003141	10	Lower Colorado-Lavaca	Travis	12090205	120902050408	10000543	Sendera Mesa Neighborhood Park	Other	Park	Natural						Unknown	Unknown	Unknown	Unknown	Unknown	Unknown	Unknown	101000158,101000194	102000001,102000002,102000003,102000004,102000005		Polygon		
10003142	10	Lower Colorado-Lavaca	Travis	12090205	120902050302,120902050301	10000018,10000506	Emma Long Metro Park	Other	Park	Natural						Unknown	Unknown	Unknown	Unknown	Unknown	Unknown	Unknown	101000158,101000194	102000001,102000002,102000003,102000004,102000005		Polygon		
10003143	10	Lower Colorado-Lavaca	Travis	12090205	120902050306	10000355	Beverly S. Sheffield Northwest Dis*	Other	Park	Natural						Unknown	Unknown	Unknown	Unknown	Unknown	Unknown	Unknown	101000158,101000194	102000001,102000002,102000003,102000004,102000005	103000017	Polygon		
10003144	10	Lower Colorado-Lavaca	Travis	12090205	120902050408	10000543	Latta Branch Greenbelt	Other	Park	Natural						Unknown	Unknown	Unknown	Unknown	Unknown	Unknown	Unknown	101000158,101000194	102000001,102000002,102000003,102000004,102000005		Polygon		
10003145	10	Lower Colorado-Lavaca	Travis	12090205	120902050306	10000355	Heritage Oaks Neighborhood Park	Other	Park	Natural						Unknown	Unknown	Unknown	Unknown	Unknown	Unknown	Unknown	101000158,101000194	102000001,102000002,102000003,102000004,102000005		Polygon		
10003146	10	Lower Colorado-Lavaca	Travis	12090205	120902050306	10000355	Patterson Neighborhood Park	Other	Park	Natural						Unknown	Unknown	Unknown	Unknown	Unknown	Unknown	Unknown	101000158,101000194	102000001,102000002,102000003,102000004,102000005		Polygon		
10003147	10	Lower Colorado-Lavaca	Travis	12090205	120902050307	10000356	Hubert C. Schroeter Neighborhood P*	Other	Park	Natural						Unknown	Unknown	Unknown	Unknown	Unknown	Unknown	Unknown	101000158,101000194	102000001,102000002,102000003,102000004,102000005		Polygon		
10003148	10	Lower Colorado-Lavaca	Travis	12090205	120902050306	10000355	Mlk Station Neighborhood Park	Other	Park	Natural						Unknown	Unknown	Unknown	Unknown	Unknown	Unknown	Unknown	101000158,101000194	102000001,102000002,102000003,102000004,102000005		Polygon		
10003149	10	Lower Colorado-Lavaca	Travis	12090205	120902050306	10000355	Hancock Golf Course	Other	Park	Natural						Unknown	Unknown	Unknown	Unknown	Unknown	Unknown	Unknown	101000158,101000194	102000001,102000002,102000003,102000004,102000005		Polygon		
10003150	10	Lower Colorado-Lavaca	Travis	12090205	120902050306	10000355	Shoal Creek Greenbelt	Other	Park	Natural						Unknown	Unknown	Unknown	Unknown	Unknown	Unknown	Unknown	101000158,101000194	102000001,102000002,102000003,102000004,102000005	103000017	Polygon		
10003151	10	Lower Colorado-Lavaca	Travis	12090205	120902050307	10000356	Scofield Farms Neighborhood Park	Other	Park	Natural						Unknown	Unknown	Unknown	Unknown	Unknown	Unknown	Unknown	101000158,101000194	102000001,102000002,102000003,102000004,102000005		Polygon		
10003152	10	Lower Colorado-Lavaca	Travis	12090205	120902050409	10000549	Austin'S Colony Neighborhood Park	Other	Park	Natural						Unknown	Unknown	Unknown	Unknown	Unknown	Unknown	Unknown	101000194	102000001,102000002,102000003,102000004,102000005		Polygon		
10003153	10	Lower Colorado-Lavaca	Travis	12090205	120902050307	10000356	North Star Greenbelt	Other	Park	Natural						Unknown	Unknown	Unknown	Unknown	Unknown	Unknown	Unknown	101000158,101000194	102000001,102000002,102000003,102000004,102000005		Polygon		
10003154	10	Lower Colorado-Lavaca	Travis	12090205	120902050408	10000543	A.B. Dittmar Neighborhood Park	Other	Park	Natural						Unknown	Unknown	Unknown	Unknown	Unknown	Unknown	Unknown	101000158,101000194	102000001,102000002,102000003,102000004,102000005		Polygon		
10003155	10	Lower Colorado-Lavaca	Travis	12090205	120902050306	10000355	Ortega School Park	Other	Park	Natural						Unknown	Unknown	Unknown	Unknown	Unknown	Unknown	Unknown	101000158,101000194	102000001,102000002,102000003,102000004,102000005		Polygon		
10003156	10	Lower Colorado-Lavaca	Travis	12090205	120902050306	10000355	Lamar Senior Activity Center	Other	Park	Natural						Unknown	Unknown	Unknown	Unknown	Unknown	Unknown	Unknown	101000158,101000194	102000001,102000002,102000003,102000004,102000005	103000017	Polygon		
10003157	10	Lower Colorado-Lavaca	Travis	12090205	120902050306	10000355	Vic Mathias Shores At Town Lake Me*	Other	Park	Natural						Unknown	Unknown	Unknown	Unknown	Unknown	Unknown	Unknown	101000158,101000194	102000001,102000002,102000003,102000004,102000005		Polygon		
10003158	10	Lower Colorado-Lavaca	Travis	12090205	120902050305	10000287	Gaines Creek Neighborhood Park	Other	Park	Natural						Unknown	Unknown	Unknown	Unknown	Unknown	Unknown	Unknown	101000158,101000194	102000001,102000002,102000003,102000004,102000005		Polygon		
10003159	10	Lower Colorado-Lavaca	Travis	12090205	120902050305	10000287	Mary Frances Baylor Clarksville Po*	Other	Park	Natural						Unknown	Unknown	Unknown	Unknown	Unknown	Unknown	Unknown	101000158,101000194	102000001,102000002,102000003,102000004,102000005		Polygon		
10003160	10	Lower Colorado-Lavaca	Travis	12090205	120902050408	10000543	Ponciana Neighborhood Park	Other	Park	Natural						Unknown	Unknown	Unknown	Unknown	Unknown	Unknown	Unknown	101000158,101000194	102000001,102000002,102000003,102000004,102000005		Polygon		
10003161	10	Lower Colorado-Lavaca	Travis	12090205	120902050302	10000018	Lower Bull Creek Greenbelt	Other	Park	Natural						Unknown	Unknown	Unknown	Unknown	Unknown	Unknown	Unknown	101000158,101000194	102000001,102000002,102000003,102000004,102000005		Polygon		

Existing Infrastructure ID	RFPG Number	RFPG Name	Counties	HUC8s	HUC12s	Watersheds	Feature Name	Infrastructure Type	Description	Natural or Constructed or Combination	Construction Date	Infrastructure Dimensions					Level of Service (2 year, 10-year, 25-year, 50-year, 100-year, 500-year, Unknown)	Condition (Functional, Non-functional, Unknown)	Condition Description	Deficiency (Deficient, Non-deficient, Unknown)	Deficiency Description	Population Protected by Infrastructure	Owning Entity	Operating Entity	Associated FMEs	Associated FMSs	Associated FMPs	Feature Type
												Diameter (ft)	Height (ft)	Width (ft)	Length (ft)	Area (acre)												
10003162	10	Lower Colorado-Lavaca	Travis	12090205	120902050306	10000355	Triangle Commons Neighborhood Park	Other	Park	Natural						Unknown	Unknown	Unknown	Unknown	Unknown	Unknown	Unknown	Unknown	Unknown	101000158,101000194	102000001,102000002,102000003,102000004,102000005	103000018	Polygon
10003163	10	Lower Colorado-Lavaca	Travis	12090205,12090301	120903010107,120902050307,120902050409	10000225,10000356,10000549	John Trevino Jr. Metro Park At Mor*	Other	Park	Natural						Unknown	Unknown	Unknown	Unknown	Unknown	Unknown	Unknown	Unknown	Unknown	101000158,101000194	102000001,102000002,102000003,102000004,102000005		Polygon
10003164	10	Lower Colorado-Lavaca	Travis	12090205	120902050307	10000356	Balcones District Park	Other	Park	Natural						Unknown	Unknown	Unknown	Unknown	Unknown	Unknown	Unknown	Unknown	Unknown	101000158,101000194	102000001,102000002,102000003,102000004,102000005		Polygon
10003165	10	Lower Colorado-Lavaca	Travis	12090205	120902050306	10000355	Parque Zaragoza Neighborhood Park	Other	Park	Natural						Unknown	Unknown	Unknown	Unknown	Unknown	Unknown	Unknown	Unknown	Unknown	101000158,101000194	102000001,102000002,102000003,102000004,102000005		Polygon
10003166	10	Lower Colorado-Lavaca	Travis	12090205	120902050306	10000355	Elizabet Ney Museum	Other	Park	Natural						Unknown	Unknown	Unknown	Unknown	Unknown	Unknown	Unknown	Unknown	Unknown	101000158,101000194	102000001,102000002,102000003,102000004,102000005		Polygon
10003167	10	Lower Colorado-Lavaca	Travis	12090205	120902050306	10000355	Lott Pocket Park	Other	Park	Natural						Unknown	Unknown	Unknown	Unknown	Unknown	Unknown	Unknown	Unknown	Unknown	101000158,101000194	102000001,102000002,102000003,102000004,102000005		Polygon
10003168	10	Lower Colorado-Lavaca	Travis	12090301	120903010106	10000172	Bellingham Meadows Greenbelt	Other	Park	Natural						Unknown	Unknown	Unknown	Unknown	Unknown	Unknown	Unknown	Unknown	Unknown	101000158,101000194	102000001,102000002,102000003,102000004,102000005		Polygon
10003169	10	Lower Colorado-Lavaca	Travis	12090205	120902050306	10000355	Pease District Park	Other	Park	Natural						Unknown	Unknown	Unknown	Unknown	Unknown	Unknown	Unknown	Unknown	Unknown	101000158,101000194	102000001,102000002,102000003,102000004,102000005	103000017	Polygon
10003170	10	Lower Colorado-Lavaca	Travis	12090205	120902050306	10000355	Shoal Beach At Town Lake Metro Park	Other	Park	Natural						Unknown	Unknown	Unknown	Unknown	Unknown	Unknown	Unknown	Unknown	Unknown	101000158,101000194	102000001,102000002,102000003,102000004,102000005	103000017	Polygon
10003171	10	Lower Colorado-Lavaca	Travis	12090205	120902050305	10000287	Mayfield Park	Other	Park	Natural						Unknown	Unknown	Unknown	Unknown	Unknown	Unknown	Unknown	Unknown	Unknown	101000158,101000194	102000001,102000002,102000003,102000004,102000005		Polygon
10003172	10	Lower Colorado-Lavaca	Travis	12090205	120902050307	10000356	Andrews School Park	Other	Park	Natural						Unknown	Unknown	Unknown	Unknown	Unknown	Unknown	Unknown	Unknown	Unknown	101000158,101000194	102000001,102000002,102000003,102000004,102000005		Polygon
10003173	10	Lower Colorado-Lavaca	Travis	12090205	120902050306	10000355	Crestland Triangle	Other	Park	Natural						Unknown	Unknown	Unknown	Unknown	Unknown	Unknown	Unknown	Unknown	Unknown	101000158,101000194	102000001,102000002,102000003,102000004,102000005	103000018	Polygon
10003174	10	Lower Colorado-Lavaca	Travis	12090205	120902050302	10000018	North Cat Mountain Greenbelt	Other	Park	Natural						Unknown	Unknown	Unknown	Unknown	Unknown	Unknown	Unknown	Unknown	Unknown	101000158,101000194	102000001,102000002,102000003,102000004,102000005		Polygon
10003175	10	Lower Colorado-Lavaca	Travis	12090301	120903010109	10000235	Stoney Ridge Neighborhood Park	Other	Park	Natural						Unknown	Unknown	Unknown	Unknown	Unknown	Unknown	Unknown	Unknown	Unknown	101000194	102000001,102000002,102000003,102000004,102000005		Polygon
10003176	10	Lower Colorado-Lavaca	Travis	12090205	120902050306	10000355	Givens District Park	Other	Park	Natural						Unknown	Unknown	Unknown	Unknown	Unknown	Unknown	Unknown	Unknown	Unknown	101000158,101000194	102000001,102000002,102000003,102000004,102000005		Polygon
10003177	10	Lower Colorado-Lavaca	Travis	12090205	120902050408	10000543	Joslin Neighborhood Park	Other	Park	Natural						Unknown	Unknown	Unknown	Unknown	Unknown	Unknown	Unknown	Unknown	Unknown	101000158,101000194	102000001,102000002,102000003,102000004,102000005		Polygon
10003178	10	Lower Colorado-Lavaca	Travis	12090205	120902050307	10000356	Davis/White Northeast Neighborhood*	Other	Park	Natural						Unknown	Unknown	Unknown	Unknown	Unknown	Unknown	Unknown	Unknown	Unknown	101000158,101000194	102000001,102000002,102000003,102000004,102000005		Polygon
10003179	10	Lower Colorado-Lavaca	Travis	12090205	120902050307	10000356	Quail Creek Neighborhood Park	Other	Park	Natural						Unknown	Unknown	Unknown	Unknown	Unknown	Unknown	Unknown	Unknown	Unknown	101000158,101000194	102000001,102000002,102000003,102000004,102000005		Polygon
10003180	10	Lower Colorado-Lavaca	Travis	12090205	120902050307	10000356	Colorado/Walnut Greenbelt	Other	Park	Natural						Unknown	Unknown	Unknown	Unknown	Unknown	Unknown	Unknown	Unknown	Unknown	101000158,101000194	102000001,102000002,102000003,102000004,102000005		Polygon
10003181	10	Lower Colorado-Lavaca	Travis	12090205	120902050306	10000355	College Row Pocket Park	Other	Park	Natural						Unknown	Unknown	Unknown	Unknown	Unknown	Unknown	Unknown	Unknown	Unknown	101000158,101000194	102000001,102000002,102000003,102000004,102000005		Polygon
10003182	10	Lower Colorado-Lavaca	Travis	12090205	120902050305	10000287	Tarrytown Neighborhood Park	Other	Park	Natural						Unknown	Unknown	Unknown	Unknown	Unknown	Unknown	Unknown	Unknown	Unknown	101000158,101000194	102000001,102000002,102000003,102000004,102000005		Polygon
10003183	10	Lower Colorado-Lavaca	Travis	12090205	120902050306	10000355	South Austin Senior Activity Center	Other	Park	Natural						Unknown	Unknown	Unknown	Unknown	Unknown	Unknown	Unknown	Unknown	Unknown	101000158,101000194	102000001,102000002,102000003,102000004,102000005		Polygon
10003184	10	Lower Colorado-Lavaca	Travis	12090205	120902050305	10000287	Walsh Boat Landing	Other	Park	Natural						Unknown	Unknown	Unknown	Unknown	Unknown	Unknown	Unknown	Unknown	Unknown	101000158,101000194	102000001,102000002,102000003,102000004,102000005		Polygon
10003185	10	Lower Colorado-Lavaca	Travis	12090205	120902050408	10000543	Houston School Park	Other	Park	Natural						Unknown	Unknown	Unknown	Unknown	Unknown	Unknown	Unknown	Unknown	Unknown	101000158,101000194	102000001,102000002,102000003,102000004,102000005		Polygon
10003186	10	Lower Colorado-Lavaca	Travis	12090301	120903010106	10000172	Springbrook Park	Other	Park	Natural						Unknown	Unknown	Unknown	Unknown	Unknown	Unknown	Unknown	Unknown	Unknown	101000194	102000001,102000002,102000003,102000004,102000005		Polygon
10003187	10	Lower Colorado-Lavaca	Travis	12090205	120902050307	10000356	City Of Austin/Ymca North Austin C*	Other	Park	Natural						Unknown	Unknown	Unknown	Unknown	Unknown	Unknown	Unknown	Unknown	Unknown	101000158,101000194	102000001,102000002,102000003,102000004,102000005		Polygon
10003188	10	Lower Colorado-Lavaca	Travis	12090205	120902050306	10000355	Shipe Neighborhood Park	Other	Park	Natural						Unknown	Unknown	Unknown	Unknown	Unknown	Unknown	Unknown	Unknown	Unknown	101000158,101000194	102000001,102000002,102000003,102000004,102000005	103000018	Polygon
10003189	10	Lower Colorado-Lavaca	Travis	12090205	120902050408	10000543	Pastor Edward Clarence Craig Jr. N*	Other	Park	Natural						Unknown	Unknown	Unknown	Unknown	Unknown	Unknown	Unknown	Unknown	Unknown	101000158,101000194	102000001,102000002,102000003,102000004,102000005		Polygon
10003190	10	Lower Colorado-Lavaca	Travis	12090205	120902050306	10000355	Little Stacy Neighborhood Park	Other	Park	Natural						Unknown	Unknown	Unknown	Unknown	Unknown	Unknown	Unknown	Unknown	Unknown	101000158,101000194	102000001,102000002,102000003,102000004,102000005		Polygon
10003191	10	Lower Colorado-Lavaca	Travis	12090205	120902050407	10000548	Mary Moore Searight Metro Park	Other	Park	Natural						Unknown	Unknown	Unknown	Unknown	Unknown	Unknown	Unknown	Unknown	Unknown	101000158,101000194	102000001,102000002,102000003,102000004,102000005		Polygon
10003192	10	Lower Colorado-Lavaca	Travis	12090205	120902050407	10000548	Silk Oak Neighborhood Park	Other	Park	Natural						Unknown	Unknown	Unknown	Unknown	Unknown	Unknown	Unknown	Unknown	Unknown	101000158,101000194	102000001,102000002,102000003,102000004,102000005		Polygon
10003193	10	Lower Colorado-Lavaca	Travis	12090205	120902050408,120902050407	10000543,10000548	Onion Creek Greenbelt	Other	Park	Natural						Unknown	Unknown	Unknown	Unknown	Unknown	Unknown	Unknown	Unknown	Unknown	101000158,101000194	102000001,102000002,102000003,102000004,102000005	103000026	Polygon
10003194	10	Lower Colorado-Lavaca	Travis	12090205	120902050306	10000355	Margaret Hoffman Oak Park	Other	Park	Natural						Unknown	Unknown	Unknown	Unknown	Unknown	Unknown	Unknown	Unknown	Unknown	101000158,101000194	102000001,102000002,102000003,102000004,102000005		Polygon

TABLE 1: EXISTING FLOOD INFRASTRUCTURE

Existing Infrastructure ID	RFPG Number	RFPG Name	Counties	HUC8s	HUC12s	Watersheds	Feature Name	Infrastructure Type	Description	Natural or Constructed or Combination	Construction Date	Infrastructure Dimensions					Level of Service (2 year, 10-year, 25-year, 50-year, 100-year, 500-year, Unknown)	Condition (Functional, Non-functional, Unknown)	Condition Description	Deficiency (Deficient, Non-deficient, Unknown)	Deficiency Description	Population Protected by Infrastructure	Owning Entity	Operating Entity	Associated FMEs	Associated FMSs	Associated FMPs	Feature Type
												Diameter (ft)	Height (ft)	Width (ft)	Length (ft)	Area (acre)												
10003195	10	Lower Colorado-Lavaca	Travis	12090205	120902050305	10000287	Gaines Greenbelt	Other	Park	Natural						Unknown	Unknown	Unknown	Unknown	Unknown	Unknown	Unknown	101000158,101000194	102000001,102000002,102000003,102000004,102000005		Polygon		
10003196	10	Lower Colorado-Lavaca	Travis	12090205	120902050407	10000548	Hielscher Tract Greenbelt	Other	Park	Natural						Unknown	Unknown	Unknown	Unknown	Unknown	Unknown	Unknown	101000158,101000194	102000001,102000002,102000003,102000004,102000005		Polygon		
10003197	10	Lower Colorado-Lavaca	Travis	12090205	120902050306	10000355	Austin Memorial Park Cemetery	Other	Park	Natural						Unknown	Unknown	Unknown	Unknown	Unknown	Unknown	Unknown	101000158,101000194	102000001,102000002,102000003,102000004,102000005	103000017	Polygon		
10003198	10	Lower Colorado-Lavaca	Travis	12090301	120903010107	10000225	Harris Branch Neighborhood Park	Other	Park	Natural						Unknown	Unknown	Unknown	Unknown	Unknown	Unknown	Unknown	101000158,101000194	102000001,102000002,102000003,102000004,102000005		Polygon		
10003199	10	Lower Colorado-Lavaca	Travis	12090205	120902050306	10000355	Roy G. Guerrero Colorado River Met*	Other	Park	Natural						Unknown	Unknown	Unknown	Unknown	Unknown	Unknown	Unknown	101000158,101000194	102000001,102000002,102000003,102000004,102000005		Polygon		
10003200	10	Lower Colorado-Lavaca	Travis	12090205	120902050408	10000543	Convict Hill Quarry Neighborhood P*	Other	Park	Natural						Unknown	Unknown	Unknown	Unknown	Unknown	Unknown	Unknown	101000158,101000194	102000001,102000002,102000003,102000004,102000005		Polygon		
10003201	10	Lower Colorado-Lavaca	Travis	12090205,12090301	120903010106,120902050307	10000172,10000356	Oertli Neighborhood Park	Other	Park	Natural						Unknown	Unknown	Unknown	Unknown	Unknown	Unknown	Unknown	101000158,101000194	102000001,102000002,102000003,102000004,102000005		Polygon		
10003202	10	Lower Colorado-Lavaca	Travis	12090205	120902050307	10000356	Georgian Acres Neighborhood Park	Other	Park	Natural						Unknown	Unknown	Unknown	Unknown	Unknown	Unknown	Unknown	101000158,101000194	102000001,102000002,102000003,102000004,102000005		Polygon		
10003203	10	Lower Colorado-Lavaca	Travis	12090205	120902050306	10000355	Red Bluff Neighborhood Park	Other	Park	Natural						Unknown	Unknown	Unknown	Unknown	Unknown	Unknown	Unknown	101000158,101000194	102000001,102000002,102000003,102000004,102000005		Polygon		
10003204	10	Lower Colorado-Lavaca	Travis	12090205	120902050408	10000543	Kendra Page Neighborhood Park	Other	Park	Natural						Unknown	Unknown	Unknown	Unknown	Unknown	Unknown	Unknown	101000158,101000194	102000001,102000002,102000003,102000004,102000005		Polygon		
10003205	10	Lower Colorado-Lavaca	Travis	12090205	120902050306	10000355	Civitan Neighborhood Park	Other	Park	Natural						Unknown	Unknown	Unknown	Unknown	Unknown	Unknown	Unknown	101000158,101000194	102000001,102000002,102000003,102000004,102000005		Polygon		
10003206	10	Lower Colorado-Lavaca	Travis	12090205	120902050305	10000287	Westenfield Neighborhood Park	Other	Park	Natural						Unknown	Unknown	Unknown	Unknown	Unknown	Unknown	Unknown	101000158,101000194	102000001,102000002,102000003,102000004,102000005		Polygon		
10003207	10	Lower Colorado-Lavaca	Travis	12090205	120902050306	10000355	Sparky Pocket Park	Other	Park	Natural						Unknown	Unknown	Unknown	Unknown	Unknown	Unknown	Unknown	101000158,101000194	102000001,102000002,102000003,102000004,102000005	103000018	Polygon		
10003208	10	Lower Colorado-Lavaca	Travis	12090205	120902050306	10000355	Mary Ireland Graves Dougherty Arts*	Other	Park	Natural						Unknown	Unknown	Unknown	Unknown	Unknown	Unknown	Unknown	101000158,101000194	102000001,102000002,102000003,102000004,102000005		Polygon		
10003209	10	Lower Colorado-Lavaca	Travis	12090205	120902050305	10000287	Ridge Oak Triangle	Other	Park	Natural						Unknown	Unknown	Unknown	Unknown	Unknown	Unknown	Unknown	101000158,101000194	102000001,102000002,102000003,102000004,102000005		Polygon		
10003210	10	Lower Colorado-Lavaca	Travis	12090205	120902050306	10000355	Austin Recreation Center	Other	Park	Natural						Unknown	Unknown	Unknown	Unknown	Unknown	Unknown	Unknown	101000158,101000194	102000001,102000002,102000003,102000004,102000005	103000017	Polygon		
10003211	10	Lower Colorado-Lavaca	Travis	12090205	120902050306	10000355	Waller Creek Greenbelt	Other	Park	Natural						Unknown	Unknown	Unknown	Unknown	Unknown	Unknown	Unknown	101000158,101000194	102000001,102000002,102000003,102000004,102000005		Polygon		
10003212	10	Lower Colorado-Lavaca	Travis	12090205	120902050306	10000355	Ryan Planting Strip	Other	Park	Natural						Unknown	Unknown	Unknown	Unknown	Unknown	Unknown	Unknown	101000158,101000194	102000001,102000002,102000003,102000004,102000005	103000017	Polygon		
10003213	10	Lower Colorado-Lavaca	Travis	12090205	120902050306	10000355	Bailey Neighborhood Park	Other	Park	Natural						Unknown	Unknown	Unknown	Unknown	Unknown	Unknown	Unknown	101000158,101000194	102000001,102000002,102000003,102000004,102000005	103000017	Polygon		
10003214	10	Lower Colorado-Lavaca	Travis	12090205	120902050408	10000543	Tahoe Trail Pocket Park	Other	Park	Natural						Unknown	Unknown	Unknown	Unknown	Unknown	Unknown	Unknown	101000158,101000194	102000001,102000002,102000003,102000004,102000005		Polygon		
10003215	10	Lower Colorado-Lavaca	Travis	12090205	120902050306	10000355	George Washington Carver Museum	Other	Park	Natural						Unknown	Unknown	Unknown	Unknown	Unknown	Unknown	Unknown	101000158,101000194	102000001,102000002,102000003,102000004,102000005		Polygon		
10003216	10	Lower Colorado-Lavaca	Travis	12090205	120902050306	10000355	West Austin Neighborhood Park	Other	Park	Natural						Unknown	Unknown	Unknown	Unknown	Unknown	Unknown	Unknown	101000158,101000194	102000001,102000002,102000003,102000004,102000005	103000017	Polygon		
10003217	10	Lower Colorado-Lavaca	Travis	12090205	120902050408	10000543	Marble Creek Neighborhood Park	Other	Park	Natural						Unknown	Unknown	Unknown	Unknown	Unknown	Unknown	Unknown	101000158,101000194	102000001,102000002,102000003,102000004,102000005		Polygon		
10003218	10	Lower Colorado-Lavaca	Travis	12090205	120902050307	10000356	Colony Park District Park	Other	Park	Natural						Unknown	Unknown	Unknown	Unknown	Unknown	Unknown	Unknown	101000158,101000194	102000001,102000002,102000003,102000004,102000005		Polygon		
10003219	10	Lower Colorado-Lavaca	Travis	12090205	120902050306	10000355	Big Stacy Neighborhood Park	Other	Park	Natural						Unknown	Unknown	Unknown	Unknown	Unknown	Unknown	Unknown	101000158,101000194	102000001,102000002,102000003,102000004,102000005		Polygon		
10003220	10	Lower Colorado-Lavaca	Travis	12090205	120902050306	10000355	Brentwood Neighborhood Park	Other	Park	Natural						Unknown	Unknown	Unknown	Unknown	Unknown	Unknown	Unknown	101000158,101000194	102000001,102000002,102000003,102000004,102000005	103000017	Polygon		
10003221	10	Lower Colorado-Lavaca	Travis	12090205	120902050306	10000355	The Circle Greenbelt	Other	Park	Natural						Unknown	Unknown	Unknown	Unknown	Unknown	Unknown	Unknown	101000158,101000194	102000001,102000002,102000003,102000004,102000005		Polygon		
10003222	10	Lower Colorado-Lavaca	Travis	12090205	120902050307	10000356	St. John Pocket Park	Other	Park	Natural						Unknown	Unknown	Unknown	Unknown	Unknown	Unknown	Unknown	101000158,101000194	102000001,102000002,102000003,102000004,102000005		Polygon		
10003223	10	Lower Colorado-Lavaca	Travis	12090205	120902050307	10000356	Riata Neighborhood Park	Other	Park	Natural						Unknown	Unknown	Unknown	Unknown	Unknown	Unknown	Unknown	101000158,101000194	102000001,102000002,102000003,102000004,102000005		Polygon		
10003224	10	Lower Colorado-Lavaca	Travis	12090205	120902050306,120902050307	10000355,10000356	Norman School Park	Other	Park	Natural						Unknown	Unknown	Unknown	Unknown	Unknown	Unknown	Unknown	101000158,101000194	102000001,102000002,102000003,102000004,102000005		Polygon		
10003225	10	Lower Colorado-Lavaca	Travis	12090205	120902050305	10000287	Covert Park At Mount Bonnell	Other	Park	Natural						Unknown	Unknown	Unknown	Unknown	Unknown	Unknown	Unknown	101000158,101000194	102000001,102000002,102000003,102000004,102000005		Polygon		
10003226	10	Lower Colorado-Lavaca	Travis	12090205	120902050408	10000543	Meadow Lea Pocket Park	Other	Park	Natural						Unknown	Unknown	Unknown	Unknown	Unknown	Unknown	Unknown	101000158,101000194	102000001,102000002,102000003,102000004,102000005		Polygon		
10003227	10	Lower Colorado-Lavaca	Travis	12090205	120902050408	10000543	Archstone Pocket Park	Other	Park	Natural						Unknown	Unknown	Unknown	Unknown	Unknown	Unknown	Unknown	101000158,101000194	102000001,102000002,102000003,102000004,102000005		Polygon		
10003228	10	Lower Colorado-Lavaca	Travis	12090205	120902050305,120902050306	10000287,10000355	Michael Butler Shores At Town Lake*	Other	Park	Natural						Unknown	Unknown	Unknown	Unknown	Unknown	Unknown	Unknown	101000158,101000194	102000001,102000002,102000003,102000004,102000005		Polygon		

TABLE 1: EXISTING FLOOD INFRASTRUCTURE

Existing Infrastructure ID	RFPG Number	RFPG Name	Counties	HUC8s	HUC12s	Watersheds	Feature Name	Infrastructure Type	Description	Natural or Constructed or Combination	Construction Date	Infrastructure Dimensions					Level of Service (2 year, 10-year, 25-year, 50-year, 100-year, 500-year, Unknown)	Condition (Functional, Non-functional, Unknown)	Condition Description	Deficiency (Deficient, Non-deficient, Unknown)	Deficiency Description	Population Protected by Infrastructure	Owning Entity	Operating Entity	Associated FMEs	Associated FMSs	Associated FMPs	Feature Type
												Diameter (ft)	Height (ft)	Width (ft)	Length (ft)	Area (acre)												
10003229	10	Lower Colorado-Lavaca	Travis	12090205	120902050408	10000543	Williamson Creek East Greenbelt	Other	Park	Natural						Unknown	Unknown	Unknown	Unknown	Unknown	Unknown	Unknown	Unknown	Unknown	101000158,101000194	102000001,102000002,102000003,102000004,102000005		Polygon
10003230	10	Lower Colorado-Lavaca	Travis	12090205	120902050306	10000355	Wood Street Settlement Button Park	Other	Park	Natural						Unknown	Unknown	Unknown	Unknown	Unknown	Unknown	Unknown	Unknown	Unknown	101000158,101000194	102000001,102000002,102000003,102000004,102000005	103000017	Polygon
10003231	10	Lower Colorado-Lavaca	Travis	12090205	120902050306	10000355	Nicholas Dawson Neighborhood Park	Other	Park	Natural						Unknown	Unknown	Unknown	Unknown	Unknown	Unknown	Unknown	Unknown	Unknown	101000158,101000194	102000001,102000002,102000003,102000004,102000005		Polygon
10003232	10	Lower Colorado-Lavaca	Travis	12090205	120902050307	10000356	Wells Creek Greenbelt	Other	Park	Natural						Unknown	Unknown	Unknown	Unknown	Unknown	Unknown	Unknown	Unknown	Unknown	101000158,101000194	102000001,102000002,102000003,102000004,102000005		Polygon
10003233	10	Lower Colorado-Lavaca	Travis	12090205	120902050305	10000287	Oakhill Neighborhood Park	Other	Park	Natural						Unknown	Unknown	Unknown	Unknown	Unknown	Unknown	Unknown	Unknown	Unknown	101000158,101000194	102000001,102000002,102000003,102000004,102000005		Polygon
10003234	10	Lower Colorado-Lavaca	Travis	12090205	120902050408	10000543	Battlebend Springs Neighborhood Pa*	Other	Park	Natural						Unknown	Unknown	Unknown	Unknown	Unknown	Unknown	Unknown	Unknown	Unknown	101000158,101000194	102000001,102000002,102000003,102000004,102000005		Polygon
10003235	10	Lower Colorado-Lavaca	Travis	12090205	120902050307	10000356	Payton Gin Pocket Park	Other	Park	Natural						Unknown	Unknown	Unknown	Unknown	Unknown	Unknown	Unknown	Unknown	Unknown	101000158,101000194	102000001,102000002,102000003,102000004,102000005		Polygon
10003236	10	Lower Colorado-Lavaca	Travis	12090205	120902050307	10000356	Kenemer Pool	Other	Park	Natural						Unknown	Unknown	Unknown	Unknown	Unknown	Unknown	Unknown	Unknown	Unknown	101000158,101000194	102000001,102000002,102000003,102000004,102000005		Polygon
10003237	10	Lower Colorado-Lavaca	Travis	12090205	120902050408	10000543	James A. Garrison District Park	Other	Park	Natural						Unknown	Unknown	Unknown	Unknown	Unknown	Unknown	Unknown	Unknown	Unknown	101000158,101000194	102000001,102000002,102000003,102000004,102000005		Polygon
10003238	10	Lower Colorado-Lavaca	Travis	12090205	120902050408	10000543	Brook Crest Neighborhood Park	Other	Park	Natural						Unknown	Unknown	Unknown	Unknown	Unknown	Unknown	Unknown	Unknown	Unknown	101000158,101000194	102000001,102000002,102000003,102000004,102000005		Polygon
10003239	10	Lower Colorado-Lavaca	Travis	12090205	120902050306	10000355	Swede Hill Pocket Park	Other	Park	Natural						Unknown	Unknown	Unknown	Unknown	Unknown	Unknown	Unknown	Unknown	Unknown	101000158,101000194	102000001,102000002,102000003,102000004,102000005		Polygon
10003240	10	Lower Colorado-Lavaca	Travis	12090205	120902050306	10000355	Comal Pocket Park	Other	Park	Natural						Unknown	Unknown	Unknown	Unknown	Unknown	Unknown	Unknown	Unknown	Unknown	101000158,101000194	102000001,102000002,102000003,102000004,102000005		Polygon
10003241	10	Lower Colorado-Lavaca	Travis	12090205	120902050407	10000548	Grey Rock Golf Course	Other	Park	Natural						Unknown	Unknown	Unknown	Unknown	Unknown	Unknown	Unknown	Unknown	Unknown	101000158,101000194	102000001,102000002,102000003,102000004,102000005		Polygon
10003242	10	Lower Colorado-Lavaca	Travis	12090205,12090301	120903010106,120902050307	10000172,10000356	Pioneer Crossing Neighborhood Park	Other	Park	Natural						Unknown	Unknown	Unknown	Unknown	Unknown	Unknown	Unknown	Unknown	Unknown	101000158,101000194	102000001,102000002,102000003,102000004,102000005		Polygon
10003243	10	Lower Colorado-Lavaca	Travis	12090205	120902050302	10000018	Steck Valley Greenbelt	Other	Park	Natural						Unknown	Unknown	Unknown	Unknown	Unknown	Unknown	Unknown	Unknown	Unknown	101000158,101000194	102000001,102000002,102000003,102000004,102000005		Polygon
10003244	10	Lower Colorado-Lavaca	Travis	12090205	120902050307	10000356	Woodridge School Park	Other	Park	Natural						Unknown	Unknown	Unknown	Unknown	Unknown	Unknown	Unknown	Unknown	Unknown	101000158,101000194	102000001,102000002,102000003,102000004,102000005		Polygon
10003245	10	Lower Colorado-Lavaca	Travis	12090205	120902050409	10000549	Onion Creek Wildlife Sanctuary	Other	Park	Natural						Unknown	Unknown	Unknown	Unknown	Unknown	Unknown	Unknown	Unknown	Unknown	101000158,101000194	102000001,102000002,102000003,102000004,102000005		Polygon
10003246	10	Lower Colorado-Lavaca	Travis	12090205	120902050306	10000355	Govalle Neighborhood Park	Other	Park	Natural						Unknown	Unknown	Unknown	Unknown	Unknown	Unknown	Unknown	Unknown	Unknown	101000158,101000194	102000001,102000002,102000003,102000004,102000005		Polygon
10003247	10	Lower Colorado-Lavaca	Travis	12090205	120902050408,120902050409	10000543,10000549	Marble Creek Greenbelt	Other	Park	Natural						Unknown	Unknown	Unknown	Unknown	Unknown	Unknown	Unknown	Unknown	Unknown	101000158,101000194	102000001,102000002,102000003,102000004,102000005		Polygon
10003248	10	Lower Colorado-Lavaca	Travis	12090205	120902050306	10000355	Rosewood Neighborhood Park	Other	Park	Natural						Unknown	Unknown	Unknown	Unknown	Unknown	Unknown	Unknown	Unknown	Unknown	101000158,101000194	102000001,102000002,102000003,102000004,102000005		Polygon
10003249	10	Lower Colorado-Lavaca	Travis	12090205	120902050306	10000355	Millennium Center	Other	Park	Natural						Unknown	Unknown	Unknown	Unknown	Unknown	Unknown	Unknown	Unknown	Unknown	101000158,101000194	102000001,102000002,102000003,102000004,102000005		Polygon
10003250	10	Lower Colorado-Lavaca	Travis	12090205	120902050307	10000356	Buttermilk Branch Greenbelt	Other	Park	Natural						Unknown	Unknown	Unknown	Unknown	Unknown	Unknown	Unknown	Unknown	Unknown	101000158,101000194	102000001,102000002,102000003,102000004,102000005		Polygon
10003251	10	Lower Colorado-Lavaca	Travis	12090205	120902050306	10000355	Morris Williams Golf Course	Other	Park	Natural						Unknown	Unknown	Unknown	Unknown	Unknown	Unknown	Unknown	Unknown	Unknown	101000158,101000194	102000001,102000002,102000003,102000004,102000005		Polygon
10003252	10	Lower Colorado-Lavaca	Travis	12090205	120902050306	10000355	Gregg Hill Park At Shoal Creek Gre*	Other	Park	Natural						Unknown	Unknown	Unknown	Unknown	Unknown	Unknown	Unknown	Unknown	Unknown	101000158,101000194	102000001,102000002,102000003,102000004,102000005	103000017	Polygon
10003253	10	Lower Colorado-Lavaca	Travis	12090205	120902050408	10000543	Legend Oaks Neighborhood Park	Other	Park	Natural						Unknown	Unknown	Unknown	Unknown	Unknown	Unknown	Unknown	Unknown	Unknown	101000158,101000194	102000001,102000002,102000003,102000004,102000005		Polygon
10003254	10	Lower Colorado-Lavaca	Travis	12090205	120902050408	10000543	Ellen Higgins Pocket Park	Other	Park	Natural						Unknown	Unknown	Unknown	Unknown	Unknown	Unknown	Unknown	Unknown	Unknown	101000158,101000194	102000001,102000002,102000003,102000004,102000005		Polygon
10003255	10	Lower Colorado-Lavaca	Travis	12090205	120902050409	10000549	Montopolis Practice Fields	Other	Park	Natural						Unknown	Unknown	Unknown	Unknown	Unknown	Unknown	Unknown	Unknown	Unknown	101000158,101000194	102000001,102000002,102000003,102000004,102000005		Polygon
10003256	10	Lower Colorado-Lavaca	Travis	12090205	120902050306	10000355	Heath Eiland And Morgan Moss Bmx S*	Other	Park	Natural						Unknown	Unknown	Unknown	Unknown	Unknown	Unknown	Unknown	Unknown	Unknown	101000158,101000194	102000001,102000002,102000003,102000004,102000005	103000017	Polygon
10003257	10	Lower Colorado-Lavaca	Travis	12090205	120902050408	10000543	St. Elmo School Park	Other	Park	Natural						Unknown	Unknown	Unknown	Unknown	Unknown	Unknown	Unknown	Unknown	Unknown	101000158,101000194	102000001,102000002,102000003,102000004,102000005		Polygon
10003258	10	Lower Colorado-Lavaca	Travis	12090205	120902050307	10000356	Copperfield Neighborhood Park	Other	Park	Natural						Unknown	Unknown	Unknown	Unknown	Unknown	Unknown	Unknown	Unknown	Unknown	101000158,101000194	102000001,102000002,102000003,102000004,102000005		Polygon
10003259	10	Lower Colorado-Lavaca	Travis	12090205	120902050307	10000356	Agave Neighborhood Park	Other	Park	Natural						Unknown	Unknown	Unknown	Unknown	Unknown	Unknown	Unknown	Unknown	Unknown	101000158,101000194	102000001,102000002,102000003,102000004,102000005		Polygon
10003260	10	Lower Colorado-Lavaca	Travis	12090205	120902050307	10000356	Gracywoods Neighborhood Park	Other	Park	Natural						Unknown	Unknown	Unknown	Unknown	Unknown	Unknown	Unknown	Unknown	Unknown	101000158,101000194	102000001,102000002,102000003,102000004,102000005		Polygon
10003261	10	Lower Colorado-Lavaca	Travis	12090205	120902050306,120902050307	10000355,10000356	Little Walnut Creek Greenbelt	Other	Park	Natural						Unknown	Unknown	Unknown	Unknown	Unknown	Unknown	Unknown	Unknown	Unknown	101000158,101000194	102000001,102000002,102000003,102000004,102000005		Polygon
10003262	10	Lower Colorado-Lavaca	Travis	12090205	120902050307	10000356	Walnut Creek Metro Park	Other	Park	Natural						Unknown	Unknown	Unknown	Unknown	Unknown	Unknown	Unknown	Unknown	Unknown	101000158,101000194	102000001,102000002,102000003,102000004,102000005		Polygon
10003263	10	Lower Colorado-Lavaca	Travis	12090205	120902050306	10000355	Brush Square (O. Henry Museum)	Other	Park	Natural						Unknown	Unknown	Unknown	Unknown	Unknown	Unknown	Unknown	Unknown	Unknown	101000158,101000194	102000001,102000002,102000003,102000004,102000005		Polygon

Existing Infrastructure ID	RFPG Number	RFPG Name	Counties	HUC8s	HUC12s	Watersheds	Feature Name	Infrastructure Type	Description	Natural or Constructed or Combination	Construction Date	Infrastructure Dimensions					Level of Service (2 year, 10-year, 25-year, 50-year, 100-year, 500-year, Unknown)	Condition (Functional, Non-functional, Unknown)	Condition Description	Deficiency (Deficient, Non-deficient, Unknown)	Deficiency Description	Population Protected by Infrastructure	Owning Entity	Operating Entity	Associated FMEs	Associated FMSs	Associated FMPs	Feature Type
												Diameter (ft)	Height (ft)	Width (ft)	Length (ft)	Area (acre)												
10003264	10	Lower Colorado-Lavaca	Travis	12090205	120902050407	10000548	Cherry Creek Neighborhood Park	Other	Park	Natural						Unknown	Unknown	Unknown	Unknown	Unknown	Unknown	Unknown	101000158,101000194	102000001,102000002,102000003,102000004,102000005		Polygon		
10003265	10	Lower Colorado-Lavaca	Travis	12090205	120902050306	10000355	Sanchez School Park	Other	Park	Natural						Unknown	Unknown	Unknown	Unknown	Unknown	Unknown	Unknown	101000158,101000194	102000001,102000002,102000003,102000004,102000005		Polygon		
10003266	10	Lower Colorado-Lavaca	Travis	12090205	120902050306,120902050307	10000355,10000356	Wooten Neighborhood Park	Other	Park	Natural						Unknown	Unknown	Unknown	Unknown	Unknown	Unknown	Unknown	101000158,101000194	102000001,102000002,102000003,102000004,102000005	103000017	Polygon		
10003267	10	Lower Colorado-Lavaca	Travis	12090205	120902050306	10000355	Tom Lasseter-South Lamar Neighborh*	Other	Park	Natural						Unknown	Unknown	Unknown	Unknown	Unknown	Unknown	Unknown	101000158,101000194	102000001,102000002,102000003,102000004,102000005		Polygon		
10003268	10	Lower Colorado-Lavaca	Travis	12090205	120902050408	10000543	Westcreek Pocket Park	Other	Park	Natural						Unknown	Unknown	Unknown	Unknown	Unknown	Unknown	Unknown	101000158,101000194	102000001,102000002,102000003,102000004,102000005		Polygon		
10003269	10	Lower Colorado-Lavaca	Travis	12090205	120902050407	10000548	Wunneburger Neighborhood Park	Other	Park	Natural						Unknown	Unknown	Unknown	Unknown	Unknown	Unknown	Unknown	101000158,101000194	102000001,102000002,102000003,102000004,102000005		Polygon		
10003270	10	Lower Colorado-Lavaca	Travis	12090205	120902050306	10000355	Conley-Guerrero Senior Activity Ce*	Other	Park	Natural						Unknown	Unknown	Unknown	Unknown	Unknown	Unknown	Unknown	101000158,101000194	102000001,102000002,102000003,102000004,102000005		Polygon		
10003271	10	Lower Colorado-Lavaca	Travis	12090205	120902050306	10000355	East Bouldin Creek Greenbelt	Other	Park	Natural						Unknown	Unknown	Unknown	Unknown	Unknown	Unknown	Unknown	101000158,101000194	102000001,102000002,102000003,102000004,102000005		Polygon		
10003272	10	Lower Colorado-Lavaca	Travis	12090205	120902050306	10000355	Pillow School Park	Other	Park	Natural						Unknown	Unknown	Unknown	Unknown	Unknown	Unknown	Unknown	101000158,101000194	102000001,102000002,102000003,102000004,102000005	103000017	Polygon		
10003273	10	Lower Colorado-Lavaca	Travis	12090205	120902050408	10000543	Scenic Brook Pocket Park	Other	Park	Natural						Unknown	Unknown	Unknown	Unknown	Unknown	Unknown	Unknown	101000158,101000194	102000001,102000002,102000003,102000004,102000005		Polygon		
10003274	10	Lower Colorado-Lavaca	Travis	12090205	120902050306	10000355	Pan American Neighborhood Park	Other	Park	Natural						Unknown	Unknown	Unknown	Unknown	Unknown	Unknown	Unknown	101000158,101000194	102000001,102000002,102000003,102000004,102000005		Polygon		
10003275	10	Lower Colorado-Lavaca	Travis	12090205,12090301	120903010107,120902050306,120902050307	10000225,10000355,10000356	Southern Walnut Creek Greenbelt	Other	Park	Natural						Unknown	Unknown	Unknown	Unknown	Unknown	Unknown	Unknown	101000158,101000194	102000001,102000002,102000003,102000004,102000005		Polygon		
10003276	10	Lower Colorado-Lavaca	Travis	12090301	120903010106	10000172	Janet Long Fish Park @ Harris Bran*	Other	Park	Natural						Unknown	Unknown	Unknown	Unknown	Unknown	Unknown	Unknown	101000158,101000194	102000001,102000002,102000003,102000004,102000005		Polygon		
10003277	10	Lower Colorado-Lavaca	Travis	12090205	120902050306	10000355	Oakwood Cemetery	Other	Park	Natural						Unknown	Unknown	Unknown	Unknown	Unknown	Unknown	Unknown	101000158,101000194	102000001,102000002,102000003,102000004,102000005		Polygon		
10003278	10	Lower Colorado-Lavaca	Travis	12090205	120902050306	10000355	Tannehill Branch Greenbelt	Other	Park	Natural						Unknown	Unknown	Unknown	Unknown	Unknown	Unknown	Unknown	101000158,101000194	102000001,102000002,102000003,102000004,102000005		Polygon		
10003279	10	Lower Colorado-Lavaca	Travis	12090205	120902050306	10000355	Gullett School Park	Other	Park	Natural						Unknown	Unknown	Unknown	Unknown	Unknown	Unknown	Unknown	101000158,101000194	102000001,102000002,102000003,102000004,102000005	103000017	Polygon		
10003280	10	Lower Colorado-Lavaca	Travis	12090205	120902050305	10000287	Hartford Planting Strip	Other	Park	Natural						Unknown	Unknown	Unknown	Unknown	Unknown	Unknown	Unknown	101000158,101000194	102000001,102000002,102000003,102000004,102000005		Polygon		
10003281	10	Lower Colorado-Lavaca	Travis	12090205	120902050307	10000356	T.A. Brown Neighborhood Park	Other	Park	Natural						Unknown	Unknown	Unknown	Unknown	Unknown	Unknown	Unknown	101000158,101000194	102000001,102000002,102000003,102000004,102000005		Polygon		
10003282	10	Lower Colorado-Lavaca	Travis	12090205	120902050408	10000543	Piney Bend Neighborhood Park	Other	Park	Natural						Unknown	Unknown	Unknown	Unknown	Unknown	Unknown	Unknown	101000158,101000194	102000001,102000002,102000003,102000004,102000005		Polygon		
10003283	10	Lower Colorado-Lavaca	Travis	12090205	120902050306	10000355	Woodridge Square	Other	Park	Natural						Unknown	Unknown	Unknown	Unknown	Unknown	Unknown	Unknown	101000158,101000194	102000001,102000002,102000003,102000004,102000005	103000017	Polygon		
10003284	10	Lower Colorado-Lavaca	Travis	12090205	120902050306	10000355	Waterloo Neighborhood Park	Other	Park	Natural						Unknown	Unknown	Unknown	Unknown	Unknown	Unknown	Unknown	101000158,101000194	102000001,102000002,102000003,102000004,102000005		Polygon		
10003285	10	Lower Colorado-Lavaca	Travis	12090205	120902050306	10000355	Northwest Recreation Center	Other	Park	Natural						Unknown	Unknown	Unknown	Unknown	Unknown	Unknown	Unknown	101000158,101000194	102000001,102000002,102000003,102000004,102000005	103000017	Polygon		
10003286	10	Lower Colorado-Lavaca	Travis	12090205	120902050305	10000287	Gaines Park At Barton Creek Greenb*	Other	Park	Natural						Unknown	Unknown	Unknown	Unknown	Unknown	Unknown	Unknown	101000158,101000194	102000001,102000002,102000003,102000004,102000005		Polygon		
10003287	10	Lower Colorado-Lavaca	Travis	12090205	120902050306	10000355	Republic Square	Other	Park	Natural						Unknown	Unknown	Unknown	Unknown	Unknown	Unknown	Unknown	101000158,101000194	102000001,102000002,102000003,102000004,102000005	103000017	Polygon		
10003288	10	Lower Colorado-Lavaca	Travis	12090205	120902050305	10000287	Hartford Triangle	Other	Park	Natural						Unknown	Unknown	Unknown	Unknown	Unknown	Unknown	Unknown	101000158,101000194	102000001,102000002,102000003,102000004,102000005		Polygon		
10003289	10	Lower Colorado-Lavaca	Travis	12090205	120902050306	10000355	Montopolis Neighborhood Park	Other	Park	Natural						Unknown	Unknown	Unknown	Unknown	Unknown	Unknown	Unknown	101000158,101000194	102000001,102000002,102000003,102000004,102000005		Polygon		
10003290	10	Lower Colorado-Lavaca	Travis	12090205	120902050408	10000543	Cunningham School Park	Other	Park	Natural						Unknown	Unknown	Unknown	Unknown	Unknown	Unknown	Unknown	101000158,101000194	102000001,102000002,102000003,102000004,102000005		Polygon		
10003291	10	Lower Colorado-Lavaca	Travis	12090301	120903010109	10000235	Old Moore'S Crossing Neighborhood *	Other	Park	Natural						Unknown	Unknown	Unknown	Unknown	Unknown	Unknown	Unknown	101000194	102000001,102000002,102000003,102000004,102000005		Polygon		
10003292	10	Lower Colorado-Lavaca	Travis	12090205	120902050305	10000287	Haskell House	Other	Park	Natural						Unknown	Unknown	Unknown	Unknown	Unknown	Unknown	Unknown	101000158,101000194	102000001,102000002,102000003,102000004,102000005		Polygon		
10003293	10	Lower Colorado-Lavaca	Travis	12090205	120902050306	10000355	East Boggy Creek Greenbelt	Other	Park	Natural						Unknown	Unknown	Unknown	Unknown	Unknown	Unknown	Unknown	101000158,101000194	102000001,102000002,102000003,102000004,102000005		Polygon		
10003294	10	Lower Colorado-Lavaca	Travis	12090205	120902050306	10000355	Oakwood Annex Cemetery	Other	Park	Natural						Unknown	Unknown	Unknown	Unknown	Unknown	Unknown	Unknown	101000158,101000194	102000001,102000002,102000003,102000004,102000005		Polygon		
10003295	10	Lower Colorado-Lavaca	Travis	12090205	120902050306	10000355	West Bouldin Creek Greenbelt	Other	Park	Natural						Unknown	Unknown	Unknown	Unknown	Unknown	Unknown	Unknown	101000158,101000194	102000001,102000002,102000003,102000004,102000005		Polygon		
10003296	10	Lower Colorado-Lavaca	Travis	12090205	120902050409	10000549	Lawrence Street Pocket Park	Other	Park	Natural						Unknown	Unknown	Unknown	Unknown	Unknown	Unknown	Unknown	101000158,101000194	102000001,102000002,102000003,102000004,102000005		Polygon		
10003297	10	Lower Colorado-Lavaca	Travis	12090205	120902050306	10000355	Sir Swante Palm Neighborhood Park	Other	Park	Natural						Unknown	Unknown	Unknown	Unknown	Unknown	Unknown	Unknown	101000158,101000194	102000001,102000002,102000003,102000004,102000005		Polygon		
10003298	10	Lower Colorado-Lavaca	Travis	12090205	120902050307	10000356	Dottie Jordan Neighborhood Park	Other	Park	Natural						Unknown	Unknown	Unknown	Unknown	Unknown	Unknown	Unknown	101000158,101000194	102000001,102000002,102000003,102000004,102000005		Polygon		

TABLE 1: EXISTING FLOOD INFRASTRUCTURE

Existing Infrastructure ID	RFPG Number	RFPG Name	Counties	HUC8s	HUC12s	Watersheds	Feature Name	Infrastructure Type	Description	Natural or Constructed or Combination	Construction Date	Infrastructure Dimensions					Level of Service (2 year, 10-year, 25-year, 50-year, 100-year, 500-year, Unknown)	Condition (Functional, Non-functional, Unknown)	Condition Description	Deficiency (Deficient, Non-deficient, Unknown)	Deficiency Description	Population Protected by Infrastructure	Owning Entity	Operating Entity	Associated FMEs	Associated FMSs	Associated FMPs	Feature Type
												Diameter (ft)	Height (ft)	Width (ft)	Length (ft)	Area (acre)												
10003299	10	Lower Colorado-Lavaca	Travis	12090205	120902050305	10000287	Veterans Pocket Park	Other	Park	Natural						Unknown	Unknown	Unknown	Unknown	Unknown	Unknown	Unknown	Unknown	Unknown	101000158, 101000194	102000001, 102000002, 102000003, 102000004, 102000005		Polygon
10003300	10	Lower Colorado-Lavaca	Travis	12090205	120902050306	10000355	Plummers Cemetery	Other	Park	Natural						Unknown	Unknown	Unknown	Unknown	Unknown	Unknown	Unknown	Unknown	Unknown	101000158, 101000194	102000001, 102000002, 102000003, 102000004, 102000005		Polygon
10003301	10	Lower Colorado-Lavaca	Travis	12090205	120902050408	10000543	Cooper Neighborhood Park	Other	Park	Natural						Unknown	Unknown	Unknown	Unknown	Unknown	Unknown	Unknown	Unknown	Unknown	101000158, 101000194	102000001, 102000002, 102000003, 102000004, 102000005		Polygon
10003302	10	Lower Colorado-Lavaca	Travis	12090205	120902050306	10000355	Edward Rendon Sr. Metro Park At Fe*	Other	Park	Natural						Unknown	Unknown	Unknown	Unknown	Unknown	Unknown	Unknown	Unknown	Unknown	101000158, 101000194	102000001, 102000002, 102000003, 102000004, 102000005		Polygon
10003303	10	Lower Colorado-Lavaca	Travis	12090205	120902050408	10000543	Grand Meadow Neighborhood Park	Other	Park	Natural						Unknown	Unknown	Unknown	Unknown	Unknown	Unknown	Unknown	Unknown	Unknown	101000158, 101000194	102000001, 102000002, 102000003, 102000004, 102000005		Polygon
10003304	10	Lower Colorado-Lavaca	Travis	12090205	120902050306	10000355	Bartholomew District Park	Other	Park	Natural						Unknown	Unknown	Unknown	Unknown	Unknown	Unknown	Unknown	Unknown	Unknown	101000158, 101000194	102000001, 102000002, 102000003, 102000004, 102000005		Polygon
10003305	10	Lower Colorado-Lavaca	Travis	12090205	120902050305	10000287	Zilker Metro Park	Other	Park	Natural						Unknown	Unknown	Unknown	Unknown	Unknown	Unknown	Unknown	Unknown	Unknown	101000158, 101000194	102000001, 102000002, 102000003, 102000004, 102000005		Polygon
10003306	10	Lower Colorado-Lavaca	Travis	12090205	120902050306	10000355	Duncan Neighborhood Park	Other	Park	Natural						Unknown	Unknown	Unknown	Unknown	Unknown	Unknown	Unknown	Unknown	Unknown	101000158, 101000194	102000001, 102000002, 102000003, 102000004, 102000005	103000017	Polygon
10003307	10	Lower Colorado-Lavaca	Travis	12090205	120902050305	10000287	Stratford Overlook Greenbelt	Other	Park	Natural						Unknown	Unknown	Unknown	Unknown	Unknown	Unknown	Unknown	Unknown	Unknown	101000158, 101000194	102000001, 102000002, 102000003, 102000004, 102000005		Polygon
10003308	10	Lower Colorado-Lavaca	Travis	12090205	120902050408	10000543	Salt Springs Neighborhood Park	Other	Park	Natural						Unknown	Unknown	Unknown	Unknown	Unknown	Unknown	Unknown	Unknown	Unknown	101000158, 101000194	102000001, 102000002, 102000003, 102000004, 102000005		Polygon
10003309	10	Lower Colorado-Lavaca	Travis	12090205	120902050307	10000356	Musket Valley Neighborhood Park	Other	Park	Natural						Unknown	Unknown	Unknown	Unknown	Unknown	Unknown	Unknown	Unknown	Unknown	101000158, 101000194	102000001, 102000002, 102000003, 102000004, 102000005		Polygon
10003310	10	Lower Colorado-Lavaca	Travis	12090205	120902050306	10000355	South Austin Island	Other	Park	Natural						Unknown	Unknown	Unknown	Unknown	Unknown	Unknown	Unknown	Unknown	Unknown	101000158, 101000194	102000001, 102000002, 102000003, 102000004, 102000005		Polygon
10003311	10	Lower Colorado-Lavaca	Travis	12090205	120902050306	10000355	Little Zilker Neighborhood Park	Other	Park	Natural						Unknown	Unknown	Unknown	Unknown	Unknown	Unknown	Unknown	Unknown	Unknown	101000158, 101000194	102000001, 102000002, 102000003, 102000004, 102000005		Polygon
10003312	10	Lower Colorado-Lavaca	Travis	12090205	120902050407	10000548	Lewis Mountain Ranch Neighborhood *	Other	Park	Natural						Unknown	Unknown	Unknown	Unknown	Unknown	Unknown	Unknown	Unknown	Unknown	101000194	102000001, 102000002, 102000003, 102000004, 102000005		Polygon
10003313	10	Lower Colorado-Lavaca	Travis	12090205	120902050301	10000506	Commons Ford Ranch Metro Park	Other	Park	Natural						Unknown	Unknown	Unknown	Unknown	Unknown	Unknown	Unknown	Unknown	Unknown	101000158, 101000194	102000001, 102000002, 102000003, 102000004, 102000005		Polygon
10003314	10	Lower Colorado-Lavaca	Travis	12090205	120902050306	10000355	Central Maintenance Complex At Tow*	Other	Park	Natural						Unknown	Unknown	Unknown	Unknown	Unknown	Unknown	Unknown	Unknown	Unknown	101000158, 101000194	102000001, 102000002, 102000003, 102000004, 102000005		Polygon
10003315	10	Lower Colorado-Lavaca	Travis	12090205	120902050306	10000355	South Austin Neighborhood Park	Other	Park	Natural						Unknown	Unknown	Unknown	Unknown	Unknown	Unknown	Unknown	Unknown	Unknown	101000158, 101000194	102000001, 102000002, 102000003, 102000004, 102000005		Polygon
10003316	10	Lower Colorado-Lavaca	Travis	12090205	120902050306	10000355	Lucy Read School Park	Other	Park	Natural						Unknown	Unknown	Unknown	Unknown	Unknown	Unknown	Unknown	Unknown	Unknown	101000158, 101000194	102000001, 102000002, 102000003, 102000004, 102000005	103000017	Polygon
10003317	10	Lower Colorado-Lavaca	Travis	12090205	120902050408	10000543	Williamson Creek West Greenbelt	Other	Park	Natural						Unknown	Unknown	Unknown	Unknown	Unknown	Unknown	Unknown	Unknown	Unknown	101000158, 101000194	102000001, 102000002, 102000003, 102000004, 102000005		Polygon
10003318	10	Lower Colorado-Lavaca	Travis	12090205	120902050302	10000018	Upper Bull Creek Greenbelt	Other	Park	Natural						Unknown	Unknown	Unknown	Unknown	Unknown	Unknown	Unknown	Unknown	Unknown	101000158, 101000194	102000001, 102000002, 102000003, 102000004, 102000005	103000013	Polygon
10003319	10	Lower Colorado-Lavaca	Travis	12090205	120902050307	10000356	Schieffer Tract	Other	Park	Natural						Unknown	Unknown	Unknown	Unknown	Unknown	Unknown	Unknown	Unknown	Unknown	101000158, 101000194	102000001, 102000002, 102000003, 102000004, 102000005		Polygon
10003320	10	Lower Colorado-Lavaca	Travis	12090205	120902050408	10000543	Williamson Creek Central Greenbelt	Other	Park	Natural						Unknown	Unknown	Unknown	Unknown	Unknown	Unknown	Unknown	Unknown	Unknown	101000158, 101000194	102000001, 102000002, 102000003, 102000004, 102000005		Polygon
10003321	10	Lower Colorado-Lavaca	Travis	12090205	120902050302	10000018	Trailhead Neighborhood Park	Other	Park	Natural						Unknown	Unknown	Unknown	Unknown	Unknown	Unknown	Unknown	Unknown	Unknown	101000158, 101000194	102000001, 102000002, 102000003, 102000004, 102000005	103000013	Polygon
10003322	10	Lower Colorado-Lavaca	Travis	12090205	120902050306	10000355	Ramsey Neighborhood Park	Other	Park	Natural						Unknown	Unknown	Unknown	Unknown	Unknown	Unknown	Unknown	Unknown	Unknown	101000158, 101000194	102000001, 102000002, 102000003, 102000004, 102000005	103000017	Polygon
10003323	10	Lower Colorado-Lavaca	Travis	12090301	120903010109	10000235	Elroy Neighborhood Park	Other	Park	Natural						Unknown	Unknown	Unknown	Unknown	Unknown	Unknown	Unknown	Unknown	Unknown	101000194	102000001, 102000002, 102000003, 102000004, 102000005		Polygon
10003324	10	Lower Colorado-Lavaca	Travis	12090205	120902050307	10000356	Barrington School Park	Other	Park	Natural						Unknown	Unknown	Unknown	Unknown	Unknown	Unknown	Unknown	Unknown	Unknown	101000158, 101000194	102000001, 102000002, 102000003, 102000004, 102000005		Polygon
10003325	10	Lower Colorado-Lavaca	Travis	12090205	120902050305	10000287	Umlauf Sculpture Garden	Other	Park	Natural						Unknown	Unknown	Unknown	Unknown	Unknown	Unknown	Unknown	Unknown	Unknown	101000158, 101000194	102000001, 102000002, 102000003, 102000004, 102000005		Polygon
10003326	10	Lower Colorado-Lavaca	Travis	12090205	120902050305	10000287	Reed Neighborhood Park	Other	Park	Natural						Unknown	Unknown	Unknown	Unknown	Unknown	Unknown	Unknown	Unknown	Unknown	101000158, 101000194	102000001, 102000002, 102000003, 102000004, 102000005		Polygon
10003327	10	Lower Colorado-Lavaca	Travis	12090205	120902050302	10000018	Maggie Boatright Area Of The Bull *	Other	Park	Natural						Unknown	Unknown	Unknown	Unknown	Unknown	Unknown	Unknown	Unknown	Unknown	101000194	102000001, 102000002, 102000003, 102000004, 102000005	103000013	Polygon
10003328	10	Lower Colorado-Lavaca	Travis	12090205	120902050306	10000355	Meadowview Triangle	Other	Park	Natural						Unknown	Unknown	Unknown	Unknown	Unknown	Unknown	Unknown	Unknown	Unknown	101000158, 101000194	102000001, 102000002, 102000003, 102000004, 102000005	103000018	Polygon
10003329	10	Lower Colorado-Lavaca	Travis	12090205	120902050306	10000355	Roberta Crenshaw Overlook At Shoal*	Other	Park	Natural						Unknown	Unknown	Unknown	Unknown	Unknown	Unknown	Unknown	Unknown	Unknown	101000158, 101000194	102000001, 102000002, 102000003, 102000004, 102000005		Polygon
10003330	10	Lower Colorado-Lavaca	Travis	12090205	120902050408	10000543	Williams School Park	Other	Park	Natural						Unknown	Unknown	Unknown	Unknown	Unknown	Unknown	Unknown	Unknown	Unknown	101000158, 101000194	102000001, 102000002, 102000003, 102000004, 102000005		Polygon
10003331	10	Lower Colorado-Lavaca	Travis	12090205	120902050306	10000355	Hall/Goodnight Planting Strip	Other	Park	Natural						Unknown	Unknown	Unknown	Unknown	Unknown	Unknown	Unknown	Unknown	Unknown	101000158, 101000194	102000001, 102000002, 102000003, 102000004, 102000005	103000017	Polygon
10003332	10	Lower Colorado-Lavaca	Travis	12090205	120902050307	10000356	Barwood Neighborhood Park	Other	Park	Natural						Unknown	Unknown	Unknown	Unknown	Unknown	Unknown	Unknown	Unknown	Unknown	101000158, 101000194	102000001, 102000002, 102000003, 102000004, 102000005		Polygon

TABLE 1: EXISTING FLOOD INFRASTRUCTURE

Existing Infrastructure ID	RFPG Number	RFPG Name	Counties	HUC8s	HUC12s	Watersheds	Feature Name	Infrastructure Type	Description	Natural or Constructed or Combination	Construction Date	Infrastructure Dimensions					Level of Service (2-year, 10-year, 25-year, 50-year, 100-year, 500-year, Unknown)	Condition (Functional, Non-functional, Unknown)	Condition Description	Deficiency (Deficient, Non-deficient, Unknown)	Deficiency Description	Population Protected by Infrastructure	Owning Entity	Operating Entity	Associated FMEs	Associated FMSs	Associated FMPs	Feature Type
												Diameter (ft)	Height (ft)	Width (ft)	Length (ft)	Area (acre)												
10003333	10	Lower Colorado-Lavaca	Travis	12090205	120902050406	10000524	Southland Oaks Neighborhood Park	Other	Park	Natural						Unknown	Unknown	Unknown	Unknown	Unknown	Unknown	Unknown	Unknown	Unknown	101000194	102000001,102000002,102000003,102000004,102000005		Polygon
10003334	10	Lower Colorado-Lavaca	Travis	12090205	120902050305,120902050306	10000287,10000355	Lamar Beach At Town Lake Metro Park	Other	Park	Natural						Unknown	Unknown	Unknown	Unknown	Unknown	Unknown	Unknown	Unknown	Unknown	101000158,101000194	102000001,102000002,102000003,102000004,102000005	103000017	Polygon
10003335	10	Lower Colorado-Lavaca	Travis	12090205	120902050306	10000355	Colorado River Park Wildlife Sanct*	Other	Park	Natural						Unknown	Unknown	Unknown	Unknown	Unknown	Unknown	Unknown	Unknown	Unknown	101000158,101000194	102000001,102000002,102000003,102000004,102000005		Polygon
10003336	10	Lower Colorado-Lavaca	Travis	12090205	120902050307	10000356	Yett Creek Neighborhood Park	Other	Park	Natural						Unknown	Unknown	Unknown	Unknown	Unknown	Unknown	Unknown	Unknown	Unknown	101000158,101000194	102000001,102000002,102000003,102000004,102000005		Polygon
10003337	10	Lower Colorado-Lavaca	Travis	12090205	120902050408	10000543	Lantana Neighborhood Park	Other	Park	Natural						Unknown	Unknown	Unknown	Unknown	Unknown	Unknown	Unknown	Unknown	Unknown	101000158,101000194	102000001,102000002,102000003,102000004,102000005		Polygon
10003338	10	Lower Colorado-Lavaca	Travis	12090205	120902050306	10000355	Chestnut Pocket Park	Other	Park	Natural						Unknown	Unknown	Unknown	Unknown	Unknown	Unknown	Unknown	Unknown	Unknown	101000158,101000194	102000001,102000002,102000003,102000004,102000005		Polygon
10003339	10	Lower Colorado-Lavaca	Travis	12090205	120902050306	10000355	Earl J. Pomerleau Pocket Park	Other	Park	Natural						Unknown	Unknown	Unknown	Unknown	Unknown	Unknown	Unknown	Unknown	Unknown	101000158,101000194	102000001,102000002,102000003,102000004,102000005		Polygon
10003340	10	Lower Colorado-Lavaca	Travis	12090205	120902050306	10000355	Caldwell Treaty Oak Park	Other	Park	Natural						Unknown	Unknown	Unknown	Unknown	Unknown	Unknown	Unknown	Unknown	Unknown	101000158,101000194	102000001,102000002,102000003,102000004,102000005	103000017	Polygon
10003341	10	Lower Colorado-Lavaca	Travis	12090205	120902050408	10000543	Rialto Neighborhood Park	Other	Park	Natural						Unknown	Unknown	Unknown	Unknown	Unknown	Unknown	Unknown	Unknown	Unknown	101000158,101000194	102000001,102000002,102000003,102000004,102000005		Polygon
10003342	10	Lower Colorado-Lavaca	Travis	12090205	120902050408	10000543	Onion Creek Soccer Complex	Other	Park	Natural						Unknown	Unknown	Unknown	Unknown	Unknown	Unknown	Unknown	Unknown	Unknown	101000158,101000194	102000001,102000002,102000003,102000004,102000005		Polygon
10003343	10	Lower Colorado-Lavaca	Travis	12090205	120902050306	10000355	Longhorn Shores At Town Lake Metro*	Other	Park	Natural						Unknown	Unknown	Unknown	Unknown	Unknown	Unknown	Unknown	Unknown	Unknown	101000158,101000194	102000001,102000002,102000003,102000004,102000005		Polygon
10003344	10	Lower Colorado-Lavaca	Travis	12090205	120902050306	10000355	Bolm District Park	Other	Park	Natural						Unknown	Unknown	Unknown	Unknown	Unknown	Unknown	Unknown	Unknown	Unknown	101000158,101000194	102000001,102000002,102000003,102000004,102000005		Polygon
10003345	10	Lower Colorado-Lavaca	Travis	12090205	120902050307	10000356	Buttermilk Neighborhood Park	Other	Park	Natural						Unknown	Unknown	Unknown	Unknown	Unknown	Unknown	Unknown	Unknown	Unknown	101000158,101000194	102000001,102000002,102000003,102000004,102000005		Polygon
10003346	10	Lower Colorado-Lavaca	Travis	12090205	120902050306	10000355	Gillis Neighborhood Park	Other	Park	Natural						Unknown	Unknown	Unknown	Unknown	Unknown	Unknown	Unknown	Unknown	Unknown	101000158,101000194	102000001,102000002,102000003,102000004,102000005		Polygon
10003347	10	Lower Colorado-Lavaca	Travis	12090205	120902050302	10000018	Pickfair Pocket Park	Other	Park	Natural						Unknown	Unknown	Unknown	Unknown	Unknown	Unknown	Unknown	Unknown	Unknown	101000158,101000194	102000001,102000002,102000003,102000004,102000005	103000013	Polygon
10003348	10	Lower Colorado-Lavaca	Travis	12090205	120902050306	10000355	Reilly School Park	Other	Park	Natural						Unknown	Unknown	Unknown	Unknown	Unknown	Unknown	Unknown	Unknown	Unknown	101000158,101000194	102000001,102000002,102000003,102000004,102000005	103000018	Polygon
10003349	10	Lower Colorado-Lavaca	Travis	12090205	120902050306	10000355	J.J. Seabrook Greenbelt	Other	Park	Natural						Unknown	Unknown	Unknown	Unknown	Unknown	Unknown	Unknown	Unknown	Unknown	101000158,101000194	102000001,102000002,102000003,102000004,102000005		Polygon
10003350	10	Lower Colorado-Lavaca	Travis	12090205	120902050305	10000287	Barton Creek Wilderness Park	Other	Park	Natural						Unknown	Unknown	Unknown	Unknown	Unknown	Unknown	Unknown	Unknown	Unknown	101000158,101000194	102000001,102000002,102000003,102000004,102000005		Polygon
10003351	10	Lower Colorado-Lavaca	Travis	12090205	120902050302	10000018	Tanglewood Neighborhood Park	Other	Park	Natural						Unknown	Unknown	Unknown	Unknown	Unknown	Unknown	Unknown	Unknown	Unknown	101000158,101000194	102000001,102000002,102000003,102000004,102000005	103000013	Polygon
10003352	10	Lower Colorado-Lavaca	Travis	12090205	120902050306	10000355	Yates Pocket Park	Other	Park	Natural						Unknown	Unknown	Unknown	Unknown	Unknown	Unknown	Unknown	Unknown	Unknown	101000158,101000194	102000001,102000002,102000003,102000004,102000005		Polygon
10003353	10	Lower Colorado-Lavaca	Travis	12090205	120902050306	10000355	Downs Mabson Fields	Other	Park	Natural						Unknown	Unknown	Unknown	Unknown	Unknown	Unknown	Unknown	Unknown	Unknown	101000158,101000194	102000001,102000002,102000003,102000004,102000005		Polygon
10003354	10	Lower Colorado-Lavaca	Travis	12090205	120902050306	10000355	Kealing School Park	Other	Park	Natural						Unknown	Unknown	Unknown	Unknown	Unknown	Unknown	Unknown	Unknown	Unknown	101000158,101000194	102000001,102000002,102000003,102000004,102000005		Polygon
10003355	10	Lower Colorado-Lavaca	Travis	12090205	120902050305	10000287	Palma Plaza Pocket Park	Other	Park	Natural						Unknown	Unknown	Unknown	Unknown	Unknown	Unknown	Unknown	Unknown	Unknown	101000158,101000194	102000001,102000002,102000003,102000004,102000005		Polygon
10003356	10	Lower Colorado-Lavaca	Travis	12090205	120902050306	10000355	Norwood Tract At Town Lake Metro p*	Other	Park	Natural						Unknown	Unknown	Unknown	Unknown	Unknown	Unknown	Unknown	Unknown	Unknown	101000158,101000194	102000001,102000002,102000003,102000004,102000005		Polygon
10003357	10	Lower Colorado-Lavaca	Travis	12090205	120902050408	10000543	Hill Country View Neighborhood Park	Other	Park	Natural						Unknown	Unknown	Unknown	Unknown	Unknown	Unknown	Unknown	Unknown	Unknown	101000158,101000194	102000001,102000002,102000003,102000004,102000005		Polygon
10003358	10	Lower Colorado-Lavaca	Travis	12090205	120902050306	10000355	Mary Dawson Pocket Park	Other	Park	Natural						Unknown	Unknown	Unknown	Unknown	Unknown	Unknown	Unknown	Unknown	Unknown	101000158,101000194	102000001,102000002,102000003,102000004,102000005		Polygon
10003359	10	Lower Colorado-Lavaca	Travis	12090205	120902050306	10000355	Caswell Tennis Center	Other	Park	Natural						Unknown	Unknown	Unknown	Unknown	Unknown	Unknown	Unknown	Unknown	Unknown	101000158,101000194	102000001,102000002,102000003,102000004,102000005	103000017	Polygon
10003360	10	Lower Colorado-Lavaca	Travis	12090205	120902050306	10000355	Old Bakery And Emporium	Other	Park	Natural						Unknown	Unknown	Unknown	Unknown	Unknown	Unknown	Unknown	Unknown	Unknown	101000158,101000194	102000001,102000002,102000003,102000004,102000005		Polygon
10003361	10	Lower Colorado-Lavaca	Travis	12090205	120902050302	10000018	Great Hills Neighborhood Park	Other	Park	Natural						Unknown	Unknown	Unknown	Unknown	Unknown	Unknown	Unknown	Unknown	Unknown	101000158,101000194	102000001,102000002,102000003,102000004,102000005		Polygon
10003362	10	Lower Colorado-Lavaca	Travis	12090205	120902050307	10000356	North Oaks Neighborhood Park	Other	Park	Natural						Unknown	Unknown	Unknown	Unknown	Unknown	Unknown	Unknown	Unknown	Unknown	101000158,101000194	102000001,102000002,102000003,102000004,102000005		Polygon
10003363	10	Lower Colorado-Lavaca	Travis	12090205	120902050306	10000355	Peace Point At Town Lake Metro Park	Other	Park	Natural						Unknown	Unknown	Unknown	Unknown	Unknown	Unknown	Unknown	Unknown	Unknown	101000158,101000194	102000001,102000002,102000003,102000004,102000005		Polygon
10003364	10	Lower Colorado-Lavaca	Travis	12090205	120902050408	10000543	Jimmy Clay Golf Course	Other	Park	Natural						Unknown	Unknown	Unknown	Unknown	Unknown	Unknown	Unknown	Unknown	Unknown	101000158,101000194	102000001,102000002,102000003,102000004,102000005		Polygon
10003365	10	Lower Colorado-Lavaca	Travis	12090205	120902050306	10000355	Oak Springs School Park	Other	Park	Natural						Unknown	Unknown	Unknown	Unknown	Unknown	Unknown	Unknown	Unknown	Unknown	101000158,101000194	102000001,102000002,102000003,102000004,102000005		Polygon
10003366	10	Lower Colorado-Lavaca	Travis	12090205	120902050306	10000355	South Austin Tennis Center	Other	Park	Natural						Unknown	Unknown	Unknown	Unknown	Unknown	Unknown	Unknown	Unknown	Unknown	101000158,101000194	102000001,102000002,102000003,102000004,102000005		Polygon
10003367	10	Lower Colorado-Lavaca	Travis	12090205	120902050305	10000287	Perry Neighborhood Park	Other	Park	Natural						Unknown	Unknown	Unknown	Unknown	Unknown	Unknown	Unknown	Unknown	Unknown	101000158,101000194	102000001,102000002,102000003,102000004,102000005		Polygon

TABLE 1: EXISTING FLOOD INFRASTRUCTURE

Existing Infrastructure ID	RFGP Number	RFGP Name	Counties	HUC8s	HUC12s	Watersheds	Feature Name	Infrastructure Type	Description	Natural or Constructed or Combination	Construction Date	Infrastructure Dimensions					Level of Service (2 year, 10-year, 25-year, 50-year, 100-year, 500-year, Unknown)	Condition (Functional, Non-functional, Unknown)	Condition Description	Deficiency (Deficient, Non-deficient, Unknown)	Deficiency Description	Population Protected by Infrastructure	Owning Entity	Operating Entity	Associated FMEs	Associated FMSs	Associated FMPs	Feature Type
												Diameter (ft)	Height (ft)	Width (ft)	Length (ft)	Area (acre)												
10003368	10	Lower Colorado-Lavaca	Travis	12090205	120902050306	10000355	Mustang Button Park	Other	Park	Natural						Unknown	Unknown	Unknown	Unknown	Unknown	Unknown	Unknown	101000158,101000194	102000001,102000002,102000003,102000004,102000005	103000018	Polygon		
10003369	10	Lower Colorado-Lavaca	Travis	12090205	120902050302	10000018	Oak View Neighborhood Park	Other	Park	Natural						Unknown	Unknown	Unknown	Unknown	Unknown	Unknown	Unknown	101000158,101000194	102000001,102000002,102000003,102000004,102000005		Polygon		
10003370	10	Lower Colorado-Lavaca	Travis	12090205	120902050307	10000356	Brownie Neighborhood Park	Other	Park	Natural						Unknown	Unknown	Unknown	Unknown	Unknown	Unknown	Unknown	101000158,101000194	102000001,102000002,102000003,102000004,102000005		Polygon		
10003371	10	Lower Colorado-Lavaca	Travis	12090205	120902050408	10000543	Longview Neighborhood Park	Other	Park	Natural						Unknown	Unknown	Unknown	Unknown	Unknown	Unknown	Unknown	101000158,101000194	102000001,102000002,102000003,102000004,102000005		Polygon		
10003372	10	Lower Colorado-Lavaca	Travis	12090205	120902050305	10000287	Barton Hills School Park	Other	Park	Natural						Unknown	Unknown	Unknown	Unknown	Unknown	Unknown	Unknown	101000158,101000194	102000001,102000002,102000003,102000004,102000005		Polygon		
10003373	10	Lower Colorado-Lavaca	Travis	12090205	120902050408,120902050407	10000543,10000548	Davis Hill Neighborhood Park	Other	Park	Natural						Unknown	Unknown	Unknown	Unknown	Unknown	Unknown	Unknown	101000158,101000194	102000001,102000002,102000003,102000004,102000005		Polygon		
10003374	10	Lower Colorado-Lavaca	Travis	12090205	120902050306	10000355	Symphony Square	Other	Park	Natural						Unknown	Unknown	Unknown	Unknown	Unknown	Unknown	Unknown	101000158,101000194	102000001,102000002,102000003,102000004,102000005		Polygon		
10003375	10	Lower Colorado-Lavaca	Travis	12090205	120902050306	10000355	Cherrywood Pocket Park	Other	Park	Natural						Unknown	Unknown	Unknown	Unknown	Unknown	Unknown	Unknown	101000158,101000194	102000001,102000002,102000003,102000004,102000005		Polygon		
10003376	10	Lower Colorado-Lavaca	Travis	12090205	120902050408	10000543	Onion Creek Metro Park	Other	Park	Natural						Unknown	Unknown	Unknown	Unknown	Unknown	Unknown	Unknown	101000158,101000194	102000001,102000002,102000003,102000004,102000005	103000026	Polygon		
10003377	10	Lower Colorado-Lavaca	Travis	12090205	120902050305	10000287	Red Bud Isle	Other	Park	Natural						Unknown	Unknown	Unknown	Unknown	Unknown	Unknown	Unknown	101000158,101000194	102000001,102000002,102000003,102000004,102000005		Polygon		
10003378	10	Lower Colorado-Lavaca	Travis	12090205	120902050306	10000355	Holly Shores At Town Lake Metro Pa*	Other	Park	Natural						Unknown	Unknown	Unknown	Unknown	Unknown	Unknown	Unknown	101000158,101000194	102000001,102000002,102000003,102000004,102000005		Polygon		
10003379	10	Lower Colorado-Lavaca	Travis	12090205	120902050302	10000018	Bull Creek District Park	Other	Park	Natural						Unknown	Unknown	Unknown	Unknown	Unknown	Unknown	Unknown	101000158,101000194	102000001,102000002,102000003,102000004,102000005		Polygon		
10003380	10	Lower Colorado-Lavaca	Travis	12090205	120902050306	10000355	Adams-Hemphill Neighborhood Park	Other	Park	Natural						Unknown	Unknown	Unknown	Unknown	Unknown	Unknown	Unknown	101000158,101000194	102000001,102000002,102000003,102000004,102000005		Polygon		
10003381	10	Lower Colorado-Lavaca	Travis	12090205	120902050306	10000355	Burnett ""Blondie"" Pharr Tennis Cen*	Other	Park	Natural						Unknown	Unknown	Unknown	Unknown	Unknown	Unknown	Unknown	101000158,101000194	102000001,102000002,102000003,102000004,102000005		Polygon		
10003382	10	Lower Colorado-Lavaca	Travis	12090205	120902050307	10000356	Cook School Park	Other	Park	Natural						Unknown	Unknown	Unknown	Unknown	Unknown	Unknown	Unknown	101000158,101000194	102000001,102000002,102000003,102000004,102000005		Polygon		
10003383	10	Lower Colorado-Lavaca	Travis	12090205	120902050306	10000355	Metz Neighborhood Park	Other	Park	Natural						Unknown	Unknown	Unknown	Unknown	Unknown	Unknown	Unknown	101000158,101000194	102000001,102000002,102000003,102000004,102000005		Polygon		
10003384	10	Lower Colorado-Lavaca	Travis	12090205,12090301	120903010107,120902050307	10000225,10000356	Walnut Creek Sports Park	Other	Park	Natural						Unknown	Unknown	Unknown	Unknown	Unknown	Unknown	Unknown	101000158,101000194	102000001,102000002,102000003,102000004,102000005		Polygon		
10003385	10	Lower Colorado-Lavaca	Travis	12090205	120902050307	10000356	Alderbrook Pocket Park	Other	Park	Natural						Unknown	Unknown	Unknown	Unknown	Unknown	Unknown	Unknown	101000158,101000194	102000001,102000002,102000003,102000004,102000005		Polygon		
10003386	10	Lower Colorado-Lavaca	Travis	12090205	120902050306	10000355	Highland Neighborhood Park And Rez*	Other	Park	Natural						Unknown	Unknown	Unknown	Unknown	Unknown	Unknown	Unknown	101000158,101000194	102000001,102000002,102000003,102000004,102000005	103000018	Polygon		
10003387	10	Lower Colorado-Lavaca	Travis	12090205	120902050407	10000548	Circle C Ranch On Slaughter Creek	Other	Park	Natural						Unknown	Unknown	Unknown	Unknown	Unknown	Unknown	Unknown	101000158,101000194	102000001,102000002,102000003,102000004,102000005		Polygon		
10003388	10	Lower Colorado-Lavaca	Travis	12090205	120902050305	10000287	Shinoak Valley Greenbelt	Other	Park	Natural						Unknown	Unknown	Unknown	Unknown	Unknown	Unknown	Unknown	101000158,101000194	102000001,102000002,102000003,102000004,102000005		Polygon		
10003389	10	Lower Colorado-Lavaca	Travis	12090205	120902050408	10000543	Roy Kizer Golf Course	Other	Park	Natural						Unknown	Unknown	Unknown	Unknown	Unknown	Unknown	Unknown	101000158,101000194	102000001,102000002,102000003,102000004,102000005		Polygon		
10003409	10	Lower Colorado-Lavaca	Travis	12090205	120902050305	10000287	Barton Creek Greenbelt	Other	Park	Natural						Unknown	Unknown	Unknown	Unknown	Unknown	Unknown	Unknown	101000158,101000194	102000001,102000002,102000003,102000004,102000005		Polygon		
10003410	10	Lower Colorado-Lavaca	Travis	12090205	120902050305	10000287	Barton Creek Wilderness Park	Other	Park	Natural						Unknown	Unknown	Unknown	Unknown	Unknown	Unknown	Unknown	101000158,101000194	102000001,102000002,102000003,102000004,102000005		Polygon		
10003411	10	Lower Colorado-Lavaca	Travis	12090205	120902050306	10000355	Boggy Creek Greenbelt	Other	Park	Natural						Unknown	Unknown	Unknown	Unknown	Unknown	Unknown	Unknown	101000158,101000194	102000001,102000002,102000003,102000004,102000005		Polygon		
10003412	10	Lower Colorado-Lavaca	Travis	12090205	120902050306	10000355	Conley-Guerrero Senior Activity Ce*	Other	Park	Natural						Unknown	Unknown	Unknown	Unknown	Unknown	Unknown	Unknown	101000158,101000194	102000001,102000002,102000003,102000004,102000005		Polygon		
10003413	10	Lower Colorado-Lavaca	Travis	12090205	120902050306	10000355	Waller Beach At Town Lake Metro Pa*	Other	Park	Natural						Unknown	Unknown	Unknown	Unknown	Unknown	Unknown	Unknown	101000158,101000194	102000001,102000002,102000003,102000004,102000005		Polygon		
10003414	10	Lower Colorado-Lavaca	Travis	12090205	120902050306	10000355	Edward Rendon Sr. Metro Park At Fe*	Other	Park	Natural						Unknown	Unknown	Unknown	Unknown	Unknown	Unknown	Unknown	101000158,101000194	102000001,102000002,102000003,102000004,102000005		Polygon		
10003415	10	Lower Colorado-Lavaca	Travis	12090205	120902050408	10000543	Dove Springs District Park	Other	Park	Natural						Unknown	Unknown	Unknown	Unknown	Unknown	Unknown	Unknown	101000158,101000194	102000001,102000002,102000003,102000004,102000005		Polygon		
10003416	10	Lower Colorado-Lavaca	Travis	12090205	120902050408	10000543	Jimmy Clay Golf Course	Other	Park	Natural						Unknown	Unknown	Unknown	Unknown	Unknown	Unknown	Unknown	101000158,101000194	102000001,102000002,102000003,102000004,102000005		Polygon		
10003417	10	Lower Colorado-Lavaca	Travis	12090205	120902050307	10000356	Northern Walnut Creek Greenbelt	Other	Park	Natural						Unknown	Unknown	Unknown	Unknown	Unknown	Unknown	Unknown	101000158,101000194	102000001,102000002,102000003,102000004,102000005		Polygon		
10003418	10	Lower Colorado-Lavaca	Travis	12090205	120902050307	10000356	Copperfield Neighborhood Park	Other	Park	Natural						Unknown	Unknown	Unknown	Unknown	Unknown	Unknown	Unknown	101000158,101000194	102000001,102000002,102000003,102000004,102000005		Polygon		
10003419	10	Lower Colorado-Lavaca	Travis	12090205	120902050306	10000355	Milk Station Neighborhood Park	Other	Park	Natural						Unknown	Unknown	Unknown	Unknown	Unknown	Unknown	Unknown	101000158,101000194	102000001,102000002,102000003,102000004,102000005		Polygon		
10003420	10	Lower Colorado-Lavaca	Travis	12090205	120902050306	10000355	Downs Mabson Fields	Other	Park	Natural						Unknown	Unknown	Unknown	Unknown	Unknown	Unknown	Unknown	101000158,101000194	102000001,102000002,102000003,102000004,102000005		Polygon		
10003421	10	Lower Colorado-Lavaca	Travis	12090205	120902050306	10000355	Shoal Creek Greenbelt	Other	Park	Natural						Unknown	Unknown	Unknown	Unknown	Unknown	Unknown	Unknown	101000158,101000194	102000001,102000002,102000003,102000004,102000005	103000017	Polygon		

TABLE 1: EXISTING FLOOD INFRASTRUCTURE

Existing Infrastructure ID	RFPG Number	RFPG Name	Counties	HUC8s	HUC12s	Watersheds	Feature Name	Infrastructure Type	Description	Natural or Constructed or Combination	Construction Date	Infrastructure Dimensions					Level of Service (2 year, 10-year, 25-year, 50-year, 100-year, 500-year, Unknown)	Condition (Functional, Non-functional, Unknown)	Condition Description	Deficiency (Deficient, Non-deficient, Unknown)	Deficiency Description	Population Protected by Infrastructure	Owning Entity	Operating Entity	Associated FMEs	Associated FMSs	Associated FMPs	Feature Type
												Diameter (ft)	Height (ft)	Width (ft)	Length (ft)	Area (acre)												
10050718	10	Lower Colorado-Lavaca	Travis	12090205	120902050407	10000548	PEM1Ah	Wetland	Freshwater Emergent Wetland	Natural						Unknown	Unknown	Unknown	Unknown	Unknown	Unknown	Unknown	Unknown	Unknown	101000194	102000001,102000002,102000003,102000004,102000005		Polygon
10050719	10	Lower Colorado-Lavaca	Travis	12090205	120902050407	10000548	PEM1Ah	Wetland	Freshwater Emergent Wetland	Natural						Unknown	Unknown	Unknown	Unknown	Unknown	Unknown	Unknown	Unknown	Unknown	101000194	102000001,102000002,102000003,102000004,102000005		Polygon
10050720	10	Lower Colorado-Lavaca	Travis	12090205	120902050407	10000548	PEM1Ah	Wetland	Freshwater Emergent Wetland	Natural						Unknown	Unknown	Unknown	Unknown	Unknown	Unknown	Unknown	Unknown	Unknown	101000194	102000001,102000002,102000003,102000004,102000005		Polygon
10050721	10	Lower Colorado-Lavaca	Travis	12090205	120902050304	10000129	PEM1Ah	Wetland	Freshwater Emergent Wetland	Natural						Unknown	Unknown	Unknown	Unknown	Unknown	Unknown	Unknown	Unknown	Unknown	101000194	102000001,102000002,102000003,102000004,102000005		Polygon
10050722	10	Lower Colorado-Lavaca	Travis	12090205	120902050304	10000129	PEM1Ah	Wetland	Freshwater Emergent Wetland	Natural						Unknown	Unknown	Unknown	Unknown	Unknown	Unknown	Unknown	Unknown	Unknown	101000194	102000001,102000002,102000003,102000004,102000005		Polygon
10050723	10	Lower Colorado-Lavaca	Travis	12090205	120902050408	10000543	PEM1Ah	Wetland	Freshwater Emergent Wetland	Natural						Unknown	Unknown	Unknown	Unknown	Unknown	Unknown	Unknown	Unknown	Unknown	101000158,101000194	102000001,102000002,102000003,102000004,102000005		Polygon
10050724	10	Lower Colorado-Lavaca	Travis	12090205	120902050406	10000524	PEM1C	Wetland	Freshwater Emergent Wetland	Natural						Unknown	Unknown	Unknown	Unknown	Unknown	Unknown	Unknown	Unknown	Unknown	101000194	102000001,102000002,102000003,102000004,102000005		Polygon
10050727	10	Lower Colorado-Lavaca	Travis	12090205	120902050407	10000548	PEM1Ch	Wetland	Freshwater Emergent Wetland	Natural						Unknown	Unknown	Unknown	Unknown	Unknown	Unknown	Unknown	Unknown	Unknown	101000194	102000001,102000002,102000003,102000004,102000005		Polygon
10050728	10	Lower Colorado-Lavaca	Travis	12090205	120902050407	10000548	PEM1Ch	Wetland	Freshwater Emergent Wetland	Natural						Unknown	Unknown	Unknown	Unknown	Unknown	Unknown	Unknown	Unknown	Unknown	101000194	102000001,102000002,102000003,102000004,102000005		Polygon
10050730	10	Lower Colorado-Lavaca	Travis	12090205	120902050407	10000548	PFO1A	Wetland	Freshwater Forested/Shrub Wetland	Natural						Unknown	Unknown	Unknown	Unknown	Unknown	Unknown	Unknown	Unknown	Unknown	101000194	102000001,102000002,102000003,102000004,102000005		Polygon
10050731	10	Lower Colorado-Lavaca	Travis	12090205	120902050407	10000548	PFO1A	Wetland	Freshwater Forested/Shrub Wetland	Natural						Unknown	Unknown	Unknown	Unknown	Unknown	Unknown	Unknown	Unknown	Unknown	101000194	102000001,102000002,102000003,102000004,102000005		Polygon
10050732	10	Lower Colorado-Lavaca	Travis	12090205	120902050408	10000543	PFO1A	Wetland	Freshwater Forested/Shrub Wetland	Natural						Unknown	Unknown	Unknown	Unknown	Unknown	Unknown	Unknown	Unknown	Unknown	101000158,101000194	102000001,102000002,102000003,102000004,102000005		Polygon
10050733	10	Lower Colorado-Lavaca	Travis	12090205	120902050303	10000519	PEM1A	Wetland	Freshwater Emergent Wetland	Natural						Unknown	Unknown	Unknown	Unknown	Unknown	Unknown	Unknown	Unknown	Unknown	101000194	102000001,102000002,102000003,102000004,102000005		Polygon
10050734	10	Lower Colorado-Lavaca	Travis	12090205	120902050303	10000519	PEM1Ah	Wetland	Freshwater Emergent Wetland	Natural						Unknown	Unknown	Unknown	Unknown	Unknown	Unknown	Unknown	Unknown	Unknown	101000194	102000001,102000002,102000003,102000004,102000005		Polygon
10050735	10	Lower Colorado-Lavaca	Travis	12090205	120902050303	10000519	PEM1Ah	Wetland	Freshwater Emergent Wetland	Natural						Unknown	Unknown	Unknown	Unknown	Unknown	Unknown	Unknown	Unknown	Unknown	101000194	102000001,102000002,102000003,102000004,102000005		Polygon
10050746	10	Lower Colorado-Lavaca	Travis	12090205	120902050303	10000519	PFO1A	Wetland	Freshwater Forested/Shrub Wetland	Natural						Unknown	Unknown	Unknown	Unknown	Unknown	Unknown	Unknown	Unknown	Unknown	101000194	102000001,102000002,102000003,102000004,102000005		Polygon
10050750	10	Lower Colorado-Lavaca	Travis	12090205	120902050303	10000519	PFO1Ch	Wetland	Freshwater Forested/Shrub Wetland	Natural						Unknown	Unknown	Unknown	Unknown	Unknown	Unknown	Unknown	Unknown	Unknown	101000194	102000001,102000002,102000003,102000004,102000005		Polygon
10050752	10	Lower Colorado-Lavaca	Travis	12090205	120902050303	10000519	PSS1A	Wetland	Freshwater Forested/Shrub Wetland	Natural						Unknown	Unknown	Unknown	Unknown	Unknown	Unknown	Unknown	Unknown	Unknown	101000194	102000001,102000002,102000003,102000004,102000005		Polygon
10050760	10	Lower Colorado-Lavaca	Travis	12090205	120902050407	10000548	PEM1Ah	Wetland	Freshwater Emergent Wetland	Natural						Unknown	Unknown	Unknown	Unknown	Unknown	Unknown	Unknown	Unknown	Unknown	101000194	102000001,102000002,102000003,102000004,102000005		Polygon
10002739	10	Lower Colorado-Lavaca	Travis	12090205	120902050307	10000356	Crystalbrook System	Levee	Levee	Constructed						Unknown	Unknown	Unknown	Unknown	Unknown	Unknown	Unknown	City of Austin	City of Austin	101000158,101000194	102000001,102000002,102000003,102000004,102000005		Polyline
10002740	10	Lower Colorado-Lavaca	Travis	12090205	120902050408	10000543	Williamson Creek System	Levee	Levee	Constructed						Unknown	Unknown	Unknown	Unknown	Unknown	Unknown	Unknown	City of Austin	City of Austin	101000158,101000194	102000001,102000002,102000003,102000004,102000005		Polyline
10002741	10	Lower Colorado-Lavaca	Travis	12090205	120902050307	10000356	Crystalbrook Floodwall	Levee	Levee	Constructed				0.94		Unknown	Unknown	Unknown	Unknown	Unknown	Unknown	Unknown	City of Austin	City of Austin	101000158,101000194	102000001,102000002,102000003,102000004,102000005		Polyline
10002742	10	Lower Colorado-Lavaca	Travis	12090205	120902050307	10000356	Loyola Lane Floodwall	Levee	Levee	Constructed				0.30		Unknown	Unknown	Unknown	Unknown	Unknown	Unknown	Unknown	City of Austin	City of Austin	101000158,101000194	102000001,102000002,102000003,102000004,102000005		Polyline
10002743	10	Lower Colorado-Lavaca	Travis	12090205	120902050408	10000543	Creekbend Floodwall	Levee	Levee	Constructed				0.40		Unknown	Unknown	Unknown	Unknown	Unknown	Unknown	Unknown	City of Austin	City of Austin	101000158,101000194	102000001,102000002,102000003,102000004,102000005		Polyline
10003080	10	Lower Colorado-Lavaca	Travis,Burnet	12090205	120902050205,120902050203	10000483,10000484	Unknown	Other	Park	Natural						Unknown	Unknown	Unknown	Unknown	Unknown	Unknown	Unknown	Unknown	Unknown	101000031,101000113,101000163,101000194	102000001,102000002,102000003,102000004,102000005		Polygon
10002832	10	Lower Colorado-Lavaca	Travis,Burnet	12090205	120902050107,120902050106,120902050108,120902050201,120902050202,120902050203,120902050204,120902050206,120902050207,120902050301	1000077,10000366,10000380,10000381,10000392,10000484,10000485,10000486,10000502,10000506	Lake Travis	Pond	Lakes	Natural						Unknown	Unknown	Unknown	Unknown	Unknown	Unknown	Unknown	Unknown	Unknown	101000080,101000082,101000083,101000085,101000088,101000089,101000113,101000158,101000163,101000194	102000001,102000002,102000003,102000004,102000005	103000024,103000052	Polygon
10008780	10	Lower Colorado-Lavaca	Travis,Burnet	12090205	120902050203	10000484	PFO1A	Wetland	Freshwater Forested/Shrub Wetland	Natural						Unknown	Unknown	Unknown	Unknown	Unknown	Unknown	Unknown	Unknown	Unknown	101000031,101000113,101000194	102000001,102000002,102000003,102000004,102000005		Polygon
10008816	10	Lower Colorado-Lavaca	Travis,Burnet	12090205	120902050203	10000484	PSS1A	Wetland	Freshwater Forested/Shrub Wetland	Natural						Unknown	Unknown	Unknown	Unknown	Unknown	Unknown	Unknown	Unknown	Unknown	101000031,101000113,101000194	102000001,102000002,102000003,102000004,102000005		Polygon
10000009	10	Lower Colorado-Lavaca	Victoria	12100402	121004020304	10000055	CAMPBELL LAKE DAM	Dam	Dams	Constructed	1/1/1970			18.0		1,350.0							EMILY CAMPBELL	Unknown	101000092,101000093,101000095,101000096,101000194	102000001,102000002,102000003,102000004,102000005		Point
10000029	10	Lower Colorado-Lavaca	Victoria	12100402	121004020101	10000025	KUESTER LAKE DAM	Dam	Dams	Constructed	1/1/1961			16.0		935.0							CHAS KUESTER	Unknown	101000092,101000093,101000095,101000096,101000194	102000001,102000002,102000003,102000004,102000005		Point
10000721	10	Lower Colorado-Lavaca	Victoria	12100402	121004020302	10000051	.92 MI ENE OF US 87 AT LONE TREE CREEK	LWC	LWC	Constructed						Unknown	Unknown	Unknown	Unknown	Unknown	Unknown	Unknown	Unknown	Unknown	101000092,101000093,101000095,101000096,101000194	102000001,102000002,102000003,102000004,102000005		Point

Existing Infrastructure ID	RFPG Number	RFPG Name	Counties	HUC8s	HUC12s	Watersheds	Feature Name	Infrastructure Type	Description	Natural or Constructed or Combination	Construction Date	Infrastructure Dimensions					Level of Service (2 year, 10-year, 25-year, 50-year, 100-year, 500-year, Unknown)	Condition (Functional, Non-functional, Unknown)	Condition Description	Deficiency (Deficient, Non-deficient, Unknown)	Deficiency Description	Population Protected by Infrastructure	Owning Entity	Operating Entity	Associated FMEs	Associated FMSs	Associated FMPs	Feature Type
												Diameter (ft)	Height (ft)	Width (ft)	Length (ft)	Area (acre)												
10000722	10	Lower Colorado-Lavaca	Victoria	12100402	121004020302	10000051	1.05 MI ENE OF US 87 AT LONE TREE CREEK	LWC	LWC	Constructed						Unknown	Unknown	Unknown	Unknown	Unknown	Unknown	Unknown	Unknown	101000092, 101000093, 101000095, 101000096, 101000194	102000001,102000002,102000003,102000004,102000005		Point	
10000723	10	Lower Colorado-Lavaca	Victoria	12100402	121004020302	10000051	.43 MI SW OF TIPTON RD AT LONE TREE CREEK	LWC	LWC	Constructed						Unknown	Unknown	Unknown	Unknown	Unknown	Unknown	Unknown	Unknown	101000092, 101000093, 101000095, 101000096, 101000194	102000001,102000002,102000003,102000004,102000005		Point	
10000726	10	Lower Colorado-Lavaca	Victoria	12100402	121004020302	10000051	BETWEEN SAVANNAH AND BOLWING GREEM AT PLACEDO CREEK	LWC	LWC	Constructed						Unknown	Unknown	Unknown	Unknown	Unknown	Unknown	Unknown	Unknown	101000091, 101000092, 101000093, 101000095, 101000096, 101000194	102000001,102000002,102000003,102000004,102000005		Point	
10000727	10	Lower Colorado-Lavaca	Victoria	12100402	121004020104	10000048	.87 MI W OF FM 444 AT GARCITAS CREEK	LWC	LWC	Constructed						Unknown	Unknown	Unknown	Unknown	Unknown	Unknown	Unknown	Unknown	101000092, 101000093, 101000095, 101000096, 101000194	102000001,102000002,102000003,102000004,102000005		Point	
10000730	10	Lower Colorado-Lavaca	Victoria	12100402	121004020102	10000046	1.91 MI WSW OF FM 444 AT GARCITAS CREEK	LWC	LWC	Constructed						Unknown	Unknown	Unknown	Unknown	Unknown	Unknown	Unknown	Unknown	101000092, 101000093, 101000095, 101000096, 101000194	102000001,102000002,102000003,102000004,102000005		Point	
10000731	10	Lower Colorado-Lavaca	Victoria	12100402	121004020102	10000046	2.38 MI SW OF FM 444 AT GARCITAS CREEK	LWC	LWC	Constructed						Unknown	Unknown	Unknown	Unknown	Unknown	Unknown	Unknown	Unknown	101000092, 101000093, 101000095, 101000096, 101000194	102000001,102000002,102000003,102000004,102000005		Point	
10000733	10	Lower Colorado-Lavaca	Victoria	12100402	121004020203	10000053	1.84 MI SW OF JCT FM 234 AT ARENOSA CREEK	LWC	LWC	Constructed						Unknown	Unknown	Unknown	Unknown	Unknown	Unknown	Unknown	Unknown	101000092, 101000093, 101000095, 101000096, 101000194	102000001,102000002,102000003,102000004,102000005		Point	
10000736	10	Lower Colorado-Lavaca	Victoria	12100402	121004020101	10000025	7.2 MI N OF CASTILLO RD AT GARCITAS CREEK	LWC	LWC	Constructed						Unknown	Unknown	Unknown	Unknown	Unknown	Unknown	Unknown	Unknown	101000092, 101000093, 101000095, 101000096, 101000194	102000001,102000002,102000003,102000004,102000005		Point	
10000739	10	Lower Colorado-Lavaca	Victoria	12100402	121004020201	10000049	5.60 MI NE OF US 77 AT BROWN CREEK	LWC	LWC	Constructed						Unknown	Unknown	Unknown	Unknown	Unknown	Unknown	Unknown	Unknown	101000092, 101000093, 101000095, 101000096, 101000194	102000001,102000002,102000003,102000004,102000005		Point	
10002108	10	Lower Colorado-Lavaca	Victoria	12100402	121004020303	10000050	Unknown	Other	NHDPointEventFC Status Not Specified - FCode 36700	Constructed						Unknown	Unknown	Unknown	Unknown	Unknown	Unknown	Unknown	Unknown	101000092, 101000093, 101000095, 101000096, 101000194	102000001,102000002,102000003,102000004,102000005		Point	
10002109	10	Lower Colorado-Lavaca	Victoria	12100402	121004020102	10000046	Unknown	Other	NHDPointEventFC Status Not Specified - FCode 36700	Constructed						Unknown	Unknown	Unknown	Unknown	Unknown	Unknown	Unknown	Unknown	101000092, 101000093, 101000095, 101000096, 101000194	102000001,102000002,102000003,102000004,102000005		Point	
10002166	10	Lower Colorado-Lavaca	Victoria	12100402	121004020102	10000046	Unknown	Other	NHDPoint Active, Continuous - FCode 36701	Constructed						Unknown	Unknown	Unknown	Unknown	Unknown	Unknown	Unknown	Unknown	101000092, 101000093, 101000095, 101000096, 101000194	102000001,102000002,102000003,102000004,102000005		Point	
10002167	10	Lower Colorado-Lavaca	Victoria	12100402	121004020303	10000050	Unknown	Other	NHDPoint Active, Continuous - FCode 36701	Constructed						Unknown	Unknown	Unknown	Unknown	Unknown	Unknown	Unknown	Unknown	101000092, 101000093, 101000095, 101000096, 101000194	102000001,102000002,102000003,102000004,102000005		Point	
10002202	10	Lower Colorado-Lavaca	Victoria	12100402	121004020102	10000046	Unknown	Other	NHDPointEventFC Active, Continuous - EventType 57001	Constructed						Unknown	Unknown	Unknown	Unknown	Unknown	Unknown	Unknown	Unknown	101000092, 101000093, 101000095, 101000096, 101000194	102000001,102000002,102000003,102000004,102000005		Point	
10002203	10	Lower Colorado-Lavaca	Victoria	12100402	121004020303	10000050	Unknown	Other	NHDPointEventFC Active, Continuous - EventType 57001	Constructed						Unknown	Unknown	Unknown	Unknown	Unknown	Unknown	Unknown	Unknown	101000092, 101000093, 101000095, 101000096, 101000194	102000001,102000002,102000003,102000004,102000005		Point	
10002859	10	Lower Colorado-Lavaca	Victoria	12100402	121004020101	10000025	Kuester Lake	Pond	Lakes	Natural						Unknown	Unknown	Unknown	Unknown	Unknown	Unknown	Unknown	Unknown	101000092, 101000093, 101000095, 101000096, 101000194	102000001,102000002,102000003,102000004,102000005		Polygon	

Existing Infrastructure ID	RFGP Number	RFGP Name	Counties	HUC8s	HUC12s	Watersheds	Feature Name	Infrastructure Type	Description	Natural or Constructed or Combination	Construction Date	Infrastructure Dimensions					Level of Service (2-year, 10-year, 25-year, 50-year, 100-year, 500-year, Unknown)	Condition (Functional, Non-functional, Unknown)	Condition Description	Deficiency (Deficient, Non-deficient, Unknown)	Deficiency Description	Population Protected by Infrastructure	Owning Entity	Operating Entity	Associated FMEs	Associated FMSs	Associated FMPs	Feature Type
												Diameter (ft)	Height (ft)	Width (ft)	Length (ft)	Area (acre)												
10002978	10	Lower Colorado-Lavaca	Victoria	12100402	121004020206	10000059	Unknown	Pond	Lakes	Natural						Unknown	Unknown	Unknown	Unknown	Unknown	Unknown	Unknown	Unknown	Unknown	101000092, 101000093, 101000095, 101000096, 101000194	102000001,102000002,102000003,102000004,102000005		Polygon
10016720	10	Lower Colorado-Lavaca	Victoria	12100101	121001010303	10000333	PEM1F	Wetland	Freshwater Emergent Wetland	Natural						Unknown	Unknown	Unknown	Unknown	Unknown	Unknown	Unknown	Unknown	Unknown	101000092, 101000093, 101000095, 101000096, 101000194	102000001,102000002,102000003,102000004,102000005		Polygon
10016721	10	Lower Colorado-Lavaca	Victoria	12100101	121001010303	10000333	PEM1F	Wetland	Freshwater Emergent Wetland	Natural						Unknown	Unknown	Unknown	Unknown	Unknown	Unknown	Unknown	Unknown	Unknown	101000092, 101000093, 101000095, 101000096, 101000194	102000001,102000002,102000003,102000004,102000005		Polygon
10016907	10	Lower Colorado-Lavaca	Victoria	12100402	121004020202	10000052	PEM1A	Wetland	Freshwater Emergent Wetland	Natural						Unknown	Unknown	Unknown	Unknown	Unknown	Unknown	Unknown	Unknown	Unknown	101000092, 101000093, 101000095, 101000096, 101000194	102000001,102000002,102000003,102000004,102000005		Polygon
10016908	10	Lower Colorado-Lavaca	Victoria	12100402	121004020202	10000052	PEM1A	Wetland	Freshwater Emergent Wetland	Natural						Unknown	Unknown	Unknown	Unknown	Unknown	Unknown	Unknown	Unknown	Unknown	101000092, 101000093, 101000095, 101000096, 101000194	102000001,102000002,102000003,102000004,102000005		Polygon
10016909	10	Lower Colorado-Lavaca	Victoria	12100402	121004020202	10000052	PEM1A	Wetland	Freshwater Emergent Wetland	Natural						Unknown	Unknown	Unknown	Unknown	Unknown	Unknown	Unknown	Unknown	Unknown	101000092, 101000093, 101000095, 101000096, 101000194	102000001,102000002,102000003,102000004,102000005		Polygon
10016910	10	Lower Colorado-Lavaca	Victoria	12100402	121004020201	10000049	PEM1A	Wetland	Freshwater Emergent Wetland	Natural						Unknown	Unknown	Unknown	Unknown	Unknown	Unknown	Unknown	Unknown	Unknown	101000092, 101000093, 101000095, 101000096, 101000194	102000001,102000002,102000003,102000004,102000005		Polygon
10016911	10	Lower Colorado-Lavaca	Victoria	12100402	121004020201	10000049	PEM1A	Wetland	Freshwater Emergent Wetland	Natural						Unknown	Unknown	Unknown	Unknown	Unknown	Unknown	Unknown	Unknown	Unknown	101000092, 101000093, 101000095, 101000096, 101000194	102000001,102000002,102000003,102000004,102000005		Polygon
10016914	10	Lower Colorado-Lavaca	Victoria	12100402	121004020202	10000052	PEM1C	Wetland	Freshwater Emergent Wetland	Natural						Unknown	Unknown	Unknown	Unknown	Unknown	Unknown	Unknown	Unknown	Unknown	101000092, 101000093, 101000095, 101000096, 101000194	102000001,102000002,102000003,102000004,102000005		Polygon
10016915	10	Lower Colorado-Lavaca	Victoria	12100402	121004020201	10000049	PEM1C	Wetland	Freshwater Emergent Wetland	Natural						Unknown	Unknown	Unknown	Unknown	Unknown	Unknown	Unknown	Unknown	Unknown	101000092, 101000093, 101000095, 101000096, 101000194	102000001,102000002,102000003,102000004,102000005		Polygon
10016916	10	Lower Colorado-Lavaca	Victoria	12100402	121004020201	10000049	PEM1C	Wetland	Freshwater Emergent Wetland	Natural						Unknown	Unknown	Unknown	Unknown	Unknown	Unknown	Unknown	Unknown	Unknown	101000092, 101000093, 101000095, 101000096, 101000194	102000001,102000002,102000003,102000004,102000005		Polygon
10016917	10	Lower Colorado-Lavaca	Victoria	12100402	121004020201	10000049	PEM1C	Wetland	Freshwater Emergent Wetland	Natural						Unknown	Unknown	Unknown	Unknown	Unknown	Unknown	Unknown	Unknown	Unknown	101000092, 101000093, 101000095, 101000096, 101000194	102000001,102000002,102000003,102000004,102000005		Polygon
10016918	10	Lower Colorado-Lavaca	Victoria	12100402	121004020201	10000049	PEM1C	Wetland	Freshwater Emergent Wetland	Natural						Unknown	Unknown	Unknown	Unknown	Unknown	Unknown	Unknown	Unknown	Unknown	101000092, 101000093, 101000095, 101000096, 101000194	102000001,102000002,102000003,102000004,102000005		Polygon
10016919	10	Lower Colorado-Lavaca	Victoria	12100402	121004020201	10000049	PEM1C	Wetland	Freshwater Emergent Wetland	Natural						Unknown	Unknown	Unknown	Unknown	Unknown	Unknown	Unknown	Unknown	Unknown	101000092, 101000093, 101000095, 101000096, 101000194	102000001,102000002,102000003,102000004,102000005		Polygon
10016920	10	Lower Colorado-Lavaca	Victoria	12100402	121004020201	10000049	PEM1C	Wetland	Freshwater Emergent Wetland	Natural						Unknown	Unknown	Unknown	Unknown	Unknown	Unknown	Unknown	Unknown	Unknown	101000092, 101000093, 101000095, 101000096, 101000194	102000001,102000002,102000003,102000004,102000005		Polygon
10016923	10	Lower Colorado-Lavaca	Victoria	12100402	121004020201	10000049	PEM1F	Wetland	Freshwater Emergent Wetland	Natural						Unknown	Unknown	Unknown	Unknown	Unknown	Unknown	Unknown	Unknown	Unknown	101000092, 101000093, 101000095, 101000096, 101000194	102000001,102000002,102000003,102000004,102000005		Polygon
10016924	10	Lower Colorado-Lavaca	Victoria	12100402	121004020201	10000049	PEM1F	Wetland	Freshwater Emergent Wetland	Natural						Unknown	Unknown	Unknown	Unknown	Unknown	Unknown	Unknown	Unknown	Unknown	101000092, 101000093, 101000095, 101000096, 101000194	102000001,102000002,102000003,102000004,102000005		Polygon

Existing Infrastructure ID	RFPG Number	RFPG Name	Counties	HUC8s	HUC12s	Watersheds	Feature Name	Infrastructure Type	Description	Natural or Constructed or Combination	Construction Date	Infrastructure Dimensions					Level of Service (2-year, 10-year, 25-year, 50-year, 100-year, 500-year, Unknown)	Condition (Functional, Non-functional, Unknown)	Condition Description	Deficiency (Deficient, Non-deficient, Unknown)	Deficiency Description	Population Protected by Infrastructure	Owning Entity	Operating Entity	Associated FMEs	Associated FMSs	Associated FMPs	Feature Type
												Diameter (ft)	Height (ft)	Width (ft)	Length (ft)	Area (acre)												
10016926	10	Lower Colorado-Lavaca	Victoria	12100402	121004020202	10000052	PEM1A	Wetland	Freshwater Emergent Wetland	Natural						Unknown	Unknown	Unknown	Unknown	Unknown	Unknown	Unknown	Unknown	101000092, 101000093, 101000095, 101000096, 101000194	102000001,102000002,102000003,102000004,102000005		Polygon	
10016927	10	Lower Colorado-Lavaca	Victoria	12100402	121004020202	10000052	PEM1A	Wetland	Freshwater Emergent Wetland	Natural						Unknown	Unknown	Unknown	Unknown	Unknown	Unknown	Unknown	Unknown	101000092, 101000093, 101000095, 101000096, 101000194	102000001,102000002,102000003,102000004,102000005		Polygon	
10016928	10	Lower Colorado-Lavaca	Victoria	12100402	121004020202	10000052	PEM1A	Wetland	Freshwater Emergent Wetland	Natural						Unknown	Unknown	Unknown	Unknown	Unknown	Unknown	Unknown	Unknown	101000092, 101000093, 101000095, 101000096, 101000194	102000001,102000002,102000003,102000004,102000005		Polygon	
10016929	10	Lower Colorado-Lavaca	Victoria	12100402	121004020202	10000052	PEM1A	Wetland	Freshwater Emergent Wetland	Natural						Unknown	Unknown	Unknown	Unknown	Unknown	Unknown	Unknown	Unknown	101000092, 101000093, 101000095, 101000096, 101000194	102000001,102000002,102000003,102000004,102000005		Polygon	
10016930	10	Lower Colorado-Lavaca	Victoria	12100402	121004020202	10000052	PEM1A	Wetland	Freshwater Emergent Wetland	Natural						Unknown	Unknown	Unknown	Unknown	Unknown	Unknown	Unknown	Unknown	101000092, 101000093, 101000095, 101000096, 101000194	102000001,102000002,102000003,102000004,102000005		Polygon	
10016931	10	Lower Colorado-Lavaca	Victoria	12100402	121004020201	10000049	PEM1A	Wetland	Freshwater Emergent Wetland	Natural						Unknown	Unknown	Unknown	Unknown	Unknown	Unknown	Unknown	Unknown	101000092, 101000093, 101000095, 101000096, 101000194	102000001,102000002,102000003,102000004,102000005		Polygon	
10016932	10	Lower Colorado-Lavaca	Victoria	12100402	121004020202	10000052	PEM1Ad	Wetland	Freshwater Emergent Wetland	Natural						Unknown	Unknown	Unknown	Unknown	Unknown	Unknown	Unknown	Unknown	101000092, 101000093, 101000095, 101000096, 101000194	102000001,102000002,102000003,102000004,102000005		Polygon	
10016933	10	Lower Colorado-Lavaca	Victoria	12100402	121004020202	10000052	PEM1Ad	Wetland	Freshwater Emergent Wetland	Natural						Unknown	Unknown	Unknown	Unknown	Unknown	Unknown	Unknown	Unknown	101000092, 101000093, 101000095, 101000096, 101000194	102000001,102000002,102000003,102000004,102000005		Polygon	
10016934	10	Lower Colorado-Lavaca	Victoria	12100402	121004020202	10000052	PEM1C	Wetland	Freshwater Emergent Wetland	Natural						Unknown	Unknown	Unknown	Unknown	Unknown	Unknown	Unknown	Unknown	101000092, 101000093, 101000095, 101000096, 101000194	102000001,102000002,102000003,102000004,102000005		Polygon	
10016935	10	Lower Colorado-Lavaca	Victoria	12100402	121004020202	10000052	PEM1C	Wetland	Freshwater Emergent Wetland	Natural						Unknown	Unknown	Unknown	Unknown	Unknown	Unknown	Unknown	Unknown	101000092, 101000093, 101000095, 101000096, 101000194	102000001,102000002,102000003,102000004,102000005		Polygon	
10016936	10	Lower Colorado-Lavaca	Victoria	12100402	121004020202	10000052	PEM1Cd	Wetland	Freshwater Emergent Wetland	Natural						Unknown	Unknown	Unknown	Unknown	Unknown	Unknown	Unknown	Unknown	101000092, 101000093, 101000095, 101000096, 101000194	102000001,102000002,102000003,102000004,102000005		Polygon	
10016937	10	Lower Colorado-Lavaca	Victoria	12100402	121004020202	10000052	PEM1Cd	Wetland	Freshwater Emergent Wetland	Natural						Unknown	Unknown	Unknown	Unknown	Unknown	Unknown	Unknown	Unknown	101000092, 101000093, 101000095, 101000096, 101000194	102000001,102000002,102000003,102000004,102000005		Polygon	
10016938	10	Lower Colorado-Lavaca	Victoria	12100402	121004020202	10000052	PEM1Cd	Wetland	Freshwater Emergent Wetland	Natural						Unknown	Unknown	Unknown	Unknown	Unknown	Unknown	Unknown	Unknown	101000092, 101000093, 101000095, 101000096, 101000194	102000001,102000002,102000003,102000004,102000005		Polygon	
10016939	10	Lower Colorado-Lavaca	Victoria	12100402	121004020202	10000052	PEM1Cd	Wetland	Freshwater Emergent Wetland	Natural						Unknown	Unknown	Unknown	Unknown	Unknown	Unknown	Unknown	Unknown	101000092, 101000093, 101000095, 101000096, 101000194	102000001,102000002,102000003,102000004,102000005		Polygon	
10016940	10	Lower Colorado-Lavaca	Victoria	12100402	121004020202	10000052	PEM1Cd	Wetland	Freshwater Emergent Wetland	Natural						Unknown	Unknown	Unknown	Unknown	Unknown	Unknown	Unknown	Unknown	101000092, 101000093, 101000095, 101000096, 101000194	102000001,102000002,102000003,102000004,102000005		Polygon	
10016941	10	Lower Colorado-Lavaca	Victoria	12100402	121004020202	10000052	PEM1Cd	Wetland	Freshwater Emergent Wetland	Natural						Unknown	Unknown	Unknown	Unknown	Unknown	Unknown	Unknown	Unknown	101000092, 101000093, 101000095, 101000096, 101000194	102000001,102000002,102000003,102000004,102000005		Polygon	
10016942	10	Lower Colorado-Lavaca	Victoria	12100402	121004020202	10000052	PEM1Cd	Wetland	Freshwater Emergent Wetland	Natural						Unknown	Unknown	Unknown	Unknown	Unknown	Unknown	Unknown	Unknown	101000092, 101000093, 101000095, 101000096, 101000194	102000001,102000002,102000003,102000004,102000005		Polygon	

Existing Infrastructure ID	RFPG Number	RFPG Name	Counties	HUC8s	HUC12s	Watersheds	Feature Name	Infrastructure Type	Description	Natural or Constructed or Combination	Construction Date	Infrastructure Dimensions					Level of Service (2-year, 10-year, 25-year, 50-year, 100-year, 500-year, Unknown)	Condition (Functional, Non-functional, Unknown)	Condition Description	Deficiency (Deficient, Non-deficient, Unknown)	Deficiency Description	Population Protected by Infrastructure	Owning Entity	Operating Entity	Associated FMEs	Associated FMSs	Associated FMPs	Feature Type
												Diameter (ft)	Height (ft)	Width (ft)	Length (ft)	Area (acre)												
10016943	10	Lower Colorado-Lavaca	Victoria	12100402	121004020202	10000052	PEM1Cd	Wetland	Freshwater Emergent Wetland	Natural						Unknown	Unknown	Unknown	Unknown	Unknown	Unknown	Unknown	101000092, 101000093, 101000095, 101000096, 101000194	102000001,102000002,102000003,102000004,102000005		Polygon		
10016944	10	Lower Colorado-Lavaca	Victoria	12100402	121004020202	10000052	PEM1Cd	Wetland	Freshwater Emergent Wetland	Natural						Unknown	Unknown	Unknown	Unknown	Unknown	Unknown	Unknown	101000092, 101000093, 101000095, 101000096, 101000194	102000001,102000002,102000003,102000004,102000005		Polygon		
10016945	10	Lower Colorado-Lavaca	Victoria	12100402	121004020202	10000052	PEM1Fd	Wetland	Freshwater Emergent Wetland	Natural						Unknown	Unknown	Unknown	Unknown	Unknown	Unknown	Unknown	101000092, 101000093, 101000095, 101000096, 101000194	102000001,102000002,102000003,102000004,102000005		Polygon		
10016946	10	Lower Colorado-Lavaca	Victoria	12100402	121004020202	10000052	PEM1Fd	Wetland	Freshwater Emergent Wetland	Natural						Unknown	Unknown	Unknown	Unknown	Unknown	Unknown	Unknown	101000092, 101000093, 101000095, 101000096, 101000194	102000001,102000002,102000003,102000004,102000005		Polygon		
10016947	10	Lower Colorado-Lavaca	Victoria	12100402	121004020201	10000049	PEM1A	Wetland	Freshwater Emergent Wetland	Natural						Unknown	Unknown	Unknown	Unknown	Unknown	Unknown	Unknown	101000092, 101000093, 101000095, 101000096, 101000194	102000001,102000002,102000003,102000004,102000005		Polygon		
10016948	10	Lower Colorado-Lavaca	Victoria	12100402	121004020201	10000049	PEM1A	Wetland	Freshwater Emergent Wetland	Natural						Unknown	Unknown	Unknown	Unknown	Unknown	Unknown	Unknown	101000092, 101000093, 101000095, 101000096, 101000194	102000001,102000002,102000003,102000004,102000005		Polygon		
10016949	10	Lower Colorado-Lavaca	Victoria	12100402	121004020201	10000049	PEM1A	Wetland	Freshwater Emergent Wetland	Natural						Unknown	Unknown	Unknown	Unknown	Unknown	Unknown	Unknown	101000092, 101000093, 101000095, 101000096, 101000194	102000001,102000002,102000003,102000004,102000005		Polygon		
10016951	10	Lower Colorado-Lavaca	Victoria	12100402	121004020201	10000049	PEM1C	Wetland	Freshwater Emergent Wetland	Natural						Unknown	Unknown	Unknown	Unknown	Unknown	Unknown	Unknown	101000092, 101000093, 101000095, 101000096, 101000194	102000001,102000002,102000003,102000004,102000005		Polygon		
10016952	10	Lower Colorado-Lavaca	Victoria	12100402	121004020201	10000049	PEM1C	Wetland	Freshwater Emergent Wetland	Natural						Unknown	Unknown	Unknown	Unknown	Unknown	Unknown	Unknown	101000092, 101000093, 101000095, 101000096, 101000194	102000001,102000002,102000003,102000004,102000005		Polygon		
10016953	10	Lower Colorado-Lavaca	Victoria	12100402	121004020201	10000049	PEM1C	Wetland	Freshwater Emergent Wetland	Natural						Unknown	Unknown	Unknown	Unknown	Unknown	Unknown	Unknown	101000092, 101000093, 101000095, 101000096, 101000194	102000001,102000002,102000003,102000004,102000005		Polygon		
10016954	10	Lower Colorado-Lavaca	Victoria	12100402	121004020201	10000049	PEM1C	Wetland	Freshwater Emergent Wetland	Natural						Unknown	Unknown	Unknown	Unknown	Unknown	Unknown	Unknown	101000092, 101000093, 101000095, 101000096, 101000194	102000001,102000002,102000003,102000004,102000005		Polygon		
10016955	10	Lower Colorado-Lavaca	Victoria	12100402	121004020201	10000049	PEM1C	Wetland	Freshwater Emergent Wetland	Natural						Unknown	Unknown	Unknown	Unknown	Unknown	Unknown	Unknown	101000092, 101000093, 101000095, 101000096, 101000194	102000001,102000002,102000003,102000004,102000005		Polygon		
10016956	10	Lower Colorado-Lavaca	Victoria	12100402	121004020201	10000049	PEM1C	Wetland	Freshwater Emergent Wetland	Natural						Unknown	Unknown	Unknown	Unknown	Unknown	Unknown	Unknown	101000092, 101000093, 101000095, 101000096, 101000194	102000001,102000002,102000003,102000004,102000005		Polygon		
10016960	10	Lower Colorado-Lavaca	Victoria	12100402	121004020201	10000049	PEM1Fh	Wetland	Freshwater Emergent Wetland	Natural						Unknown	Unknown	Unknown	Unknown	Unknown	Unknown	Unknown	101000092, 101000093, 101000095, 101000096, 101000194	102000001,102000002,102000003,102000004,102000005		Polygon		
10016961	10	Lower Colorado-Lavaca	Victoria	12100402	121004020201	10000049	PEM1Fx	Wetland	Freshwater Emergent Wetland	Natural						Unknown	Unknown	Unknown	Unknown	Unknown	Unknown	Unknown	101000092, 101000093, 101000095, 101000096, 101000194	102000001,102000002,102000003,102000004,102000005		Polygon		
10016962	10	Lower Colorado-Lavaca	Victoria	12100402	121004020201	10000049	PEM1Fx	Wetland	Freshwater Emergent Wetland	Natural						Unknown	Unknown	Unknown	Unknown	Unknown	Unknown	Unknown	101000092, 101000093, 101000095, 101000096, 101000194	102000001,102000002,102000003,102000004,102000005		Polygon		
10016963	10	Lower Colorado-Lavaca	Victoria	12100402	121004020201	10000049	PSS1A	Wetland	Freshwater Forested/Shrub Wetland	Natural						Unknown	Unknown	Unknown	Unknown	Unknown	Unknown	Unknown	101000092, 101000093, 101000095, 101000096, 101000194	102000001,102000002,102000003,102000004,102000005		Polygon		

Existing Infrastructure ID	RFPG Number	RFPG Name	Counties	HUC8s	HUC12s	Watersheds	Feature Name	Infrastructure Type	Description	Natural or Constructed or Combination	Construction Date	Infrastructure Dimensions					Level of Service (2-year, 10-year, 25-year, 50-year, 100-year, 500-year, Unknown)	Condition (Functional, Non-functional, Unknown)	Condition Description	Deficiency (Deficient, Non-deficient, Unknown)	Deficiency Description	Population Protected by Infrastructure	Owning Entity	Operating Entity	Associated FMEs	Associated FMSs	Associated FMPs	Feature Type
												Diameter (ft)	Height (ft)	Width (ft)	Length (ft)	Area (acre)												
10016964	10	Lower Colorado-Lavaca	Victoria	12100402	121004020201	10000049	PSS1A	Wetland	Freshwater Forested/Shrub Wetland	Natural						Unknown	Unknown	Unknown	Unknown	Unknown		Unknown	Unknown	101000092, 101000093, 101000095, 101000096, 101000194	102000001,102000002,102000003,102000004,102000005		Polygon	
10016965	10	Lower Colorado-Lavaca	Victoria	12100402	121004020201	10000049	PSS1A	Wetland	Freshwater Forested/Shrub Wetland	Natural						Unknown	Unknown	Unknown	Unknown	Unknown		Unknown	Unknown	101000092, 101000093, 101000095, 101000096, 101000194	102000001,102000002,102000003,102000004,102000005		Polygon	
10016966	10	Lower Colorado-Lavaca	Victoria	12100402	121004020201	10000049	PEM1A	Wetland	Freshwater Emergent Wetland	Natural						Unknown	Unknown	Unknown	Unknown	Unknown		Unknown	Unknown	101000092, 101000093, 101000095, 101000096, 101000194	102000001,102000002,102000003,102000004,102000005		Polygon	
10016967	10	Lower Colorado-Lavaca	Victoria	12100402	121004020201	10000049	PEM1A	Wetland	Freshwater Emergent Wetland	Natural						Unknown	Unknown	Unknown	Unknown	Unknown		Unknown	Unknown	101000092, 101000093, 101000095, 101000096, 101000194	102000001,102000002,102000003,102000004,102000005		Polygon	
10016968	10	Lower Colorado-Lavaca	Victoria	12100402	121004020201	10000049	PEM1A	Wetland	Freshwater Emergent Wetland	Natural						Unknown	Unknown	Unknown	Unknown	Unknown		Unknown	Unknown	101000092, 101000093, 101000095, 101000096, 101000194	102000001,102000002,102000003,102000004,102000005		Polygon	
10016969	10	Lower Colorado-Lavaca	Victoria	12100402	121004020201	10000049	PEM1A	Wetland	Freshwater Emergent Wetland	Natural						Unknown	Unknown	Unknown	Unknown	Unknown		Unknown	Unknown	101000092, 101000093, 101000095, 101000096, 101000194	102000001,102000002,102000003,102000004,102000005		Polygon	
10016970	10	Lower Colorado-Lavaca	Victoria	12100402	121004020201	10000049	PEM1A	Wetland	Freshwater Emergent Wetland	Natural						Unknown	Unknown	Unknown	Unknown	Unknown		Unknown	Unknown	101000092, 101000093, 101000095, 101000096, 101000194	102000001,102000002,102000003,102000004,102000005		Polygon	
10016971	10	Lower Colorado-Lavaca	Victoria	12100402	121004020201	10000049	PEM1A	Wetland	Freshwater Emergent Wetland	Natural						Unknown	Unknown	Unknown	Unknown	Unknown		Unknown	Unknown	101000092, 101000093, 101000095, 101000096, 101000194	102000001,102000002,102000003,102000004,102000005		Polygon	
10016972	10	Lower Colorado-Lavaca	Victoria	12100402	121004020201	10000049	PEM1A	Wetland	Freshwater Emergent Wetland	Natural						Unknown	Unknown	Unknown	Unknown	Unknown		Unknown	Unknown	101000092, 101000093, 101000095, 101000096, 101000194	102000001,102000002,102000003,102000004,102000005		Polygon	
10016973	10	Lower Colorado-Lavaca	Victoria	12100402	121004020201	10000049	PEM1A	Wetland	Freshwater Emergent Wetland	Natural						Unknown	Unknown	Unknown	Unknown	Unknown		Unknown	Unknown	101000092, 101000093, 101000095, 101000096, 101000194	102000001,102000002,102000003,102000004,102000005		Polygon	
10016974	10	Lower Colorado-Lavaca	Victoria	12100402	121004020201	10000049	PEM1A	Wetland	Freshwater Emergent Wetland	Natural						Unknown	Unknown	Unknown	Unknown	Unknown		Unknown	Unknown	101000092, 101000093, 101000095, 101000096, 101000194	102000001,102000002,102000003,102000004,102000005		Polygon	
10016975	10	Lower Colorado-Lavaca	Victoria	12100402	121004020201	10000049	PEM1A	Wetland	Freshwater Emergent Wetland	Natural						Unknown	Unknown	Unknown	Unknown	Unknown		Unknown	Unknown	101000092, 101000093, 101000095, 101000096, 101000194	102000001,102000002,102000003,102000004,102000005		Polygon	
10016976	10	Lower Colorado-Lavaca	Victoria	12100402	121004020201	10000049	PEM1A	Wetland	Freshwater Emergent Wetland	Natural						Unknown	Unknown	Unknown	Unknown	Unknown		Unknown	Unknown	101000092, 101000093, 101000095, 101000096, 101000194	102000001,102000002,102000003,102000004,102000005		Polygon	
10016977	10	Lower Colorado-Lavaca	Victoria	12100402	121004020201	10000049	PEM1C	Wetland	Freshwater Emergent Wetland	Natural						Unknown	Unknown	Unknown	Unknown	Unknown		Unknown	Unknown	101000092, 101000093, 101000095, 101000096, 101000194	102000001,102000002,102000003,102000004,102000005		Polygon	
10016978	10	Lower Colorado-Lavaca	Victoria	12100402	121004020201	10000049	PEM1C	Wetland	Freshwater Emergent Wetland	Natural						Unknown	Unknown	Unknown	Unknown	Unknown		Unknown	Unknown	101000092, 101000093, 101000095, 101000096, 101000194	102000001,102000002,102000003,102000004,102000005		Polygon	
10016979	10	Lower Colorado-Lavaca	Victoria	12100402	121004020201	10000049	PEM1C	Wetland	Freshwater Emergent Wetland	Natural						Unknown	Unknown	Unknown	Unknown	Unknown		Unknown	Unknown	101000092, 101000093, 101000095, 101000096, 101000194	102000001,102000002,102000003,102000004,102000005		Polygon	
10016980	10	Lower Colorado-Lavaca	Victoria	12100402	121004020201	10000049	PEM1C	Wetland	Freshwater Emergent Wetland	Natural						Unknown	Unknown	Unknown	Unknown	Unknown		Unknown	Unknown	101000092, 101000093, 101000095, 101000096, 101000194	102000001,102000002,102000003,102000004,102000005		Polygon	

Existing Infrastructure ID	RFGP Number	RFGP Name	Counties	HUC8s	HUC12s	Watersheds	Feature Name	Infrastructure Type	Description	Natural or Constructed or Combination	Construction Date	Infrastructure Dimensions					Level of Service (2-year, 10-year, 25-year, 50-year, 100-year, 500-year, Unknown)	Condition (Functional, Non-functional, Unknown)	Condition Description	Deficiency (Deficient, Non-deficient, Unknown)	Deficiency Description	Population Protected by Infrastructure	Owning Entity	Operating Entity	Associated FMEs	Associated FMSs	Associated FMPs	Feature Type
												Diameter (ft)	Height (ft)	Width (ft)	Length (ft)	Area (acre)												
10016981	10	Lower Colorado-Lavaca	Victoria	12100402	121004020201	10000049	PEM1C	Wetland	Freshwater Emergent Wetland	Natural						Unknown	Unknown	Unknown	Unknown	Unknown	Unknown	Unknown	101000092, 101000093, 101000095, 101000096, 101000194	102000001,102000002,102000003,102000004,102000005		Polygon		
10016982	10	Lower Colorado-Lavaca	Victoria	12100402	121004020201	10000049	PEM1C	Wetland	Freshwater Emergent Wetland	Natural						Unknown	Unknown	Unknown	Unknown	Unknown	Unknown	Unknown	101000092, 101000093, 101000095, 101000096, 101000194	102000001,102000002,102000003,102000004,102000005		Polygon		
10016983	10	Lower Colorado-Lavaca	Victoria	12100402	121004020201	10000049	PEM1C	Wetland	Freshwater Emergent Wetland	Natural						Unknown	Unknown	Unknown	Unknown	Unknown	Unknown	Unknown	101000092, 101000093, 101000095, 101000096, 101000194	102000001,102000002,102000003,102000004,102000005		Polygon		
10016984	10	Lower Colorado-Lavaca	Victoria	12100402	121004020201	10000049	PEM1C	Wetland	Freshwater Emergent Wetland	Natural						Unknown	Unknown	Unknown	Unknown	Unknown	Unknown	Unknown	101000092, 101000093, 101000095, 101000096, 101000194	102000001,102000002,102000003,102000004,102000005		Polygon		
10016985	10	Lower Colorado-Lavaca	Victoria	12100402	121004020201	10000049	PEM1C	Wetland	Freshwater Emergent Wetland	Natural						Unknown	Unknown	Unknown	Unknown	Unknown	Unknown	Unknown	101000092, 101000093, 101000095, 101000096, 101000194	102000001,102000002,102000003,102000004,102000005		Polygon		
10016986	10	Lower Colorado-Lavaca	Victoria	12100402	121004020201	10000049	PEM1Fx	Wetland	Freshwater Emergent Wetland	Natural						Unknown	Unknown	Unknown	Unknown	Unknown	Unknown	Unknown	101000092, 101000093, 101000095, 101000096, 101000194	102000001,102000002,102000003,102000004,102000005		Polygon		
10016987	10	Lower Colorado-Lavaca	Victoria	12100402	121004020201	10000049	PEM1A	Wetland	Freshwater Emergent Wetland	Natural						Unknown	Unknown	Unknown	Unknown	Unknown	Unknown	Unknown	101000092, 101000093, 101000095, 101000096, 101000194	102000001,102000002,102000003,102000004,102000005		Polygon		
10016988	10	Lower Colorado-Lavaca	Victoria	12100402	121004020201	10000049	PEM1A	Wetland	Freshwater Emergent Wetland	Natural						Unknown	Unknown	Unknown	Unknown	Unknown	Unknown	Unknown	101000092, 101000093, 101000095, 101000096, 101000194	102000001,102000002,102000003,102000004,102000005		Polygon		
10016989	10	Lower Colorado-Lavaca	Victoria	12100402	121004020201	10000049	PEM1A	Wetland	Freshwater Emergent Wetland	Natural						Unknown	Unknown	Unknown	Unknown	Unknown	Unknown	Unknown	101000092, 101000093, 101000095, 101000096, 101000194	102000001,102000002,102000003,102000004,102000005		Polygon		
10016990	10	Lower Colorado-Lavaca	Victoria	12100402	121004020201	10000049	PEM1A	Wetland	Freshwater Emergent Wetland	Natural						Unknown	Unknown	Unknown	Unknown	Unknown	Unknown	Unknown	101000092, 101000093, 101000095, 101000096, 101000194	102000001,102000002,102000003,102000004,102000005		Polygon		
10016991	10	Lower Colorado-Lavaca	Victoria	12100402	121004020201	10000049	PEM1A	Wetland	Freshwater Emergent Wetland	Natural						Unknown	Unknown	Unknown	Unknown	Unknown	Unknown	Unknown	101000092, 101000093, 101000095, 101000096, 101000194	102000001,102000002,102000003,102000004,102000005		Polygon		
10016992	10	Lower Colorado-Lavaca	Victoria	12100402	121004020201	10000049	PEM1A	Wetland	Freshwater Emergent Wetland	Natural						Unknown	Unknown	Unknown	Unknown	Unknown	Unknown	Unknown	101000092, 101000093, 101000095, 101000096, 101000194	102000001,102000002,102000003,102000004,102000005		Polygon		
10016993	10	Lower Colorado-Lavaca	Victoria	12100402	121004020201	10000049	PEM1A	Wetland	Freshwater Emergent Wetland	Natural						Unknown	Unknown	Unknown	Unknown	Unknown	Unknown	Unknown	101000092, 101000093, 101000095, 101000096, 101000194	102000001,102000002,102000003,102000004,102000005		Polygon		
10016994	10	Lower Colorado-Lavaca	Victoria	12100402	121004020201	10000049	PEM1A	Wetland	Freshwater Emergent Wetland	Natural						Unknown	Unknown	Unknown	Unknown	Unknown	Unknown	Unknown	101000092, 101000093, 101000095, 101000096, 101000194	102000001,102000002,102000003,102000004,102000005		Polygon		
10016995	10	Lower Colorado-Lavaca	Victoria	12100402	121004020201	10000049	PEM1A	Wetland	Freshwater Emergent Wetland	Natural						Unknown	Unknown	Unknown	Unknown	Unknown	Unknown	Unknown	101000092, 101000093, 101000095, 101000096, 101000194	102000001,102000002,102000003,102000004,102000005		Polygon		
10016996	10	Lower Colorado-Lavaca	Victoria	12100402	121004020201	10000049	PEM1A	Wetland	Freshwater Emergent Wetland	Natural						Unknown	Unknown	Unknown	Unknown	Unknown	Unknown	Unknown	101000092, 101000093, 101000095, 101000096, 101000194	102000001,102000002,102000003,102000004,102000005		Polygon		
10016997	10	Lower Colorado-Lavaca	Victoria	12100402	121004020201	10000049	PEM1A	Wetland	Freshwater Emergent Wetland	Natural						Unknown	Unknown	Unknown	Unknown	Unknown	Unknown	Unknown	101000092, 101000093, 101000095, 101000096, 101000194	102000001,102000002,102000003,102000004,102000005		Polygon		

Existing Infrastructure ID	RFGP Number	RFGP Name	Counties	HUC8s	HUC12s	Watersheds	Feature Name	Infrastructure Type	Description	Natural or Constructed or Combination	Construction Date	Infrastructure Dimensions					Level of Service (2-year, 10-year, 25-year, 50-year, 100-year, 500-year, Unknown)	Condition (Functional, Non-functional, Unknown)	Condition Description	Deficiency (Deficient, Non-deficient, Unknown)	Deficiency Description	Population Protected by Infrastructure	Owning Entity	Operating Entity	Associated FMEs	Associated FMSs	Associated FMPs	Feature Type
												Diameter (ft)	Height (ft)	Width (ft)	Length (ft)	Area (acre)												
10016998	10	Lower Colorado-Lavaca	Victoria	12100402	121004020201	10000049	PEM1A	Wetland	Freshwater Emergent Wetland	Natural						Unknown	Unknown	Unknown	Unknown	Unknown	Unknown	Unknown	Unknown	101000092, 101000093, 101000095, 101000096, 101000194	102000001,102000002,102000003,102000004,102000005		Polygon	
10016999	10	Lower Colorado-Lavaca	Victoria	12100402	121004020201	10000049	PEM1Ah	Wetland	Freshwater Emergent Wetland	Natural						Unknown	Unknown	Unknown	Unknown	Unknown	Unknown	Unknown	Unknown	101000092, 101000093, 101000095, 101000096, 101000194	102000001,102000002,102000003,102000004,102000005		Polygon	
10017000	10	Lower Colorado-Lavaca	Victoria	12100402	121004020201	10000049	PEM1C	Wetland	Freshwater Emergent Wetland	Natural						Unknown	Unknown	Unknown	Unknown	Unknown	Unknown	Unknown	Unknown	101000092, 101000093, 101000095, 101000096, 101000194	102000001,102000002,102000003,102000004,102000005		Polygon	
10017001	10	Lower Colorado-Lavaca	Victoria	12100402	121004020201	10000049	PEM1C	Wetland	Freshwater Emergent Wetland	Natural						Unknown	Unknown	Unknown	Unknown	Unknown	Unknown	Unknown	Unknown	101000092, 101000093, 101000095, 101000096, 101000194	102000001,102000002,102000003,102000004,102000005		Polygon	
10017002	10	Lower Colorado-Lavaca	Victoria	12100402	121004020201	10000049	PEM1C	Wetland	Freshwater Emergent Wetland	Natural						Unknown	Unknown	Unknown	Unknown	Unknown	Unknown	Unknown	Unknown	101000092, 101000093, 101000095, 101000096, 101000194	102000001,102000002,102000003,102000004,102000005		Polygon	
10017003	10	Lower Colorado-Lavaca	Victoria	12100402	121004020201	10000049	PEM1F	Wetland	Freshwater Emergent Wetland	Natural						Unknown	Unknown	Unknown	Unknown	Unknown	Unknown	Unknown	Unknown	101000092, 101000093, 101000095, 101000096, 101000194	102000001,102000002,102000003,102000004,102000005		Polygon	
10017004	10	Lower Colorado-Lavaca	Victoria	12100402	121004020201	10000049	PEM1F	Wetland	Freshwater Emergent Wetland	Natural						Unknown	Unknown	Unknown	Unknown	Unknown	Unknown	Unknown	Unknown	101000092, 101000093, 101000095, 101000096, 101000194	102000001,102000002,102000003,102000004,102000005		Polygon	
10017005	10	Lower Colorado-Lavaca	Victoria	12100402	121004020201	10000049	PEM1F	Wetland	Freshwater Emergent Wetland	Natural						Unknown	Unknown	Unknown	Unknown	Unknown	Unknown	Unknown	Unknown	101000092, 101000093, 101000095, 101000096, 101000194	102000001,102000002,102000003,102000004,102000005		Polygon	
10017006	10	Lower Colorado-Lavaca	Victoria	12100402	121004020201	10000049	PEM1A	Wetland	Freshwater Emergent Wetland	Natural						Unknown	Unknown	Unknown	Unknown	Unknown	Unknown	Unknown	Unknown	101000092, 101000093, 101000095, 101000096, 101000194	102000001,102000002,102000003,102000004,102000005		Polygon	
10017007	10	Lower Colorado-Lavaca	Victoria	12100402	121004020201	10000049	PEM1A	Wetland	Freshwater Emergent Wetland	Natural						Unknown	Unknown	Unknown	Unknown	Unknown	Unknown	Unknown	Unknown	101000092, 101000093, 101000095, 101000096, 101000194	102000001,102000002,102000003,102000004,102000005		Polygon	
10017008	10	Lower Colorado-Lavaca	Victoria	12100402	121004020201	10000049	PEM1A	Wetland	Freshwater Emergent Wetland	Natural						Unknown	Unknown	Unknown	Unknown	Unknown	Unknown	Unknown	Unknown	101000092, 101000093, 101000095, 101000096, 101000194	102000001,102000002,102000003,102000004,102000005		Polygon	
10017009	10	Lower Colorado-Lavaca	Victoria	12100402	121004020201	10000049	PEM1A	Wetland	Freshwater Emergent Wetland	Natural						Unknown	Unknown	Unknown	Unknown	Unknown	Unknown	Unknown	Unknown	101000092, 101000093, 101000095, 101000096, 101000194	102000001,102000002,102000003,102000004,102000005		Polygon	
10017010	10	Lower Colorado-Lavaca	Victoria	12100402	121004020201	10000049	PEM1A	Wetland	Freshwater Emergent Wetland	Natural						Unknown	Unknown	Unknown	Unknown	Unknown	Unknown	Unknown	Unknown	101000092, 101000093, 101000095, 101000096, 101000194	102000001,102000002,102000003,102000004,102000005		Polygon	
10017011	10	Lower Colorado-Lavaca	Victoria	12100402	121004020201	10000049	PEM1A	Wetland	Freshwater Emergent Wetland	Natural						Unknown	Unknown	Unknown	Unknown	Unknown	Unknown	Unknown	Unknown	101000092, 101000093, 101000095, 101000096, 101000194	102000001,102000002,102000003,102000004,102000005		Polygon	
10017012	10	Lower Colorado-Lavaca	Victoria	12100402	121004020201	10000049	PEM1A	Wetland	Freshwater Emergent Wetland	Natural						Unknown	Unknown	Unknown	Unknown	Unknown	Unknown	Unknown	Unknown	101000092, 101000093, 101000095, 101000096, 101000194	102000001,102000002,102000003,102000004,102000005		Polygon	
10017013	10	Lower Colorado-Lavaca	Victoria	12100402	121004020201	10000049	PEM1A	Wetland	Freshwater Emergent Wetland	Natural						Unknown	Unknown	Unknown	Unknown	Unknown	Unknown	Unknown	Unknown	101000092, 101000093, 101000095, 101000096, 101000194	102000001,102000002,102000003,102000004,102000005		Polygon	
10017014	10	Lower Colorado-Lavaca	Victoria	12100402	121004020201	10000049	PEM1A	Wetland	Freshwater Emergent Wetland	Natural						Unknown	Unknown	Unknown	Unknown	Unknown	Unknown	Unknown	Unknown	101000092, 101000093, 101000095, 101000096, 101000194	102000001,102000002,102000003,102000004,102000005		Polygon	

TABLE 1: EXISTING FLOOD INFRASTRUCTURE

Existing Infrastructure ID	RFPG Number	RFPG Name	Counties	HUC8s	HUC12s	Watersheds	Feature Name	Infrastructure Type	Description	Natural or Constructed or Combination	Construction Date	Infrastructure Dimensions					Level of Service (2-year, 10-year, 25-year, 50-year, 100-year, 500-year, Unknown)	Condition (Functional, Non-functional, Unknown)	Condition Description	Deficiency (Deficient, Non-deficient, Unknown)	Deficiency Description	Population Protected by Infrastructure	Owning Entity	Operating Entity	Associated FMEs	Associated FMSs	Associated FMPs	Feature Type
												Diameter (ft)	Height (ft)	Width (ft)	Length (ft)	Area (acre)												
10017015	10	Lower Colorado-Lavaca	Victoria	12100402	121004020201	10000049	PEM1A	Wetland	Freshwater Emergent Wetland	Natural						Unknown	Unknown	Unknown	Unknown	Unknown		Unknown	Unknown	101000092, 101000093, 101000095, 101000096, 101000194	102000001,102000002,102000003,102000004,102000005		Polygon	
10017016	10	Lower Colorado-Lavaca	Victoria	12100402	121004020201	10000049	PEM1A	Wetland	Freshwater Emergent Wetland	Natural						Unknown	Unknown	Unknown	Unknown	Unknown		Unknown	Unknown	101000092, 101000093, 101000095, 101000096, 101000194	102000001,102000002,102000003,102000004,102000005		Polygon	
10017017	10	Lower Colorado-Lavaca	Victoria	12100402	121004020201	10000049	PEM1A	Wetland	Freshwater Emergent Wetland	Natural						Unknown	Unknown	Unknown	Unknown	Unknown		Unknown	Unknown	101000092, 101000093, 101000095, 101000096, 101000194	102000001,102000002,102000003,102000004,102000005		Polygon	
10017018	10	Lower Colorado-Lavaca	Victoria	12100402	121004020201	10000049	PEM1A	Wetland	Freshwater Emergent Wetland	Natural						Unknown	Unknown	Unknown	Unknown	Unknown		Unknown	Unknown	101000092, 101000093, 101000095, 101000096, 101000194	102000001,102000002,102000003,102000004,102000005		Polygon	
10017019	10	Lower Colorado-Lavaca	Victoria	12100402	121004020201	10000049	PEM1A	Wetland	Freshwater Emergent Wetland	Natural						Unknown	Unknown	Unknown	Unknown	Unknown		Unknown	Unknown	101000092, 101000093, 101000095, 101000096, 101000194	102000001,102000002,102000003,102000004,102000005		Polygon	
10017020	10	Lower Colorado-Lavaca	Victoria	12100402	121004020201	10000049	PEM1A	Wetland	Freshwater Emergent Wetland	Natural						Unknown	Unknown	Unknown	Unknown	Unknown		Unknown	Unknown	101000092, 101000093, 101000095, 101000096, 101000194	102000001,102000002,102000003,102000004,102000005		Polygon	
10017021	10	Lower Colorado-Lavaca	Victoria	12100402	121004020201	10000049	PEM1C	Wetland	Freshwater Emergent Wetland	Natural						Unknown	Unknown	Unknown	Unknown	Unknown		Unknown	Unknown	101000092, 101000093, 101000095, 101000096, 101000194	102000001,102000002,102000003,102000004,102000005		Polygon	
10017022	10	Lower Colorado-Lavaca	Victoria	12100402	121004020201	10000049	PEM1C	Wetland	Freshwater Emergent Wetland	Natural						Unknown	Unknown	Unknown	Unknown	Unknown		Unknown	Unknown	101000092, 101000093, 101000095, 101000096, 101000194	102000001,102000002,102000003,102000004,102000005		Polygon	
10017023	10	Lower Colorado-Lavaca	Victoria	12100402	121004020201	10000049	PEM1C	Wetland	Freshwater Emergent Wetland	Natural						Unknown	Unknown	Unknown	Unknown	Unknown		Unknown	Unknown	101000092, 101000093, 101000095, 101000096, 101000194	102000001,102000002,102000003,102000004,102000005		Polygon	
10017024	10	Lower Colorado-Lavaca	Victoria	12100402	121004020201	10000049	PEM1C	Wetland	Freshwater Emergent Wetland	Natural						Unknown	Unknown	Unknown	Unknown	Unknown		Unknown	Unknown	101000092, 101000093, 101000095, 101000096, 101000194	102000001,102000002,102000003,102000004,102000005		Polygon	
10017025	10	Lower Colorado-Lavaca	Victoria	12100402	121004020201	10000049	PEM1C	Wetland	Freshwater Emergent Wetland	Natural						Unknown	Unknown	Unknown	Unknown	Unknown		Unknown	Unknown	101000092, 101000093, 101000095, 101000096, 101000194	102000001,102000002,102000003,102000004,102000005		Polygon	
10017026	10	Lower Colorado-Lavaca	Victoria	12100402	121004020201	10000049	PEM1Fx	Wetland	Freshwater Emergent Wetland	Natural						Unknown	Unknown	Unknown	Unknown	Unknown		Unknown	Unknown	101000092, 101000093, 101000095, 101000096, 101000194	102000001,102000002,102000003,102000004,102000005		Polygon	
10017027	10	Lower Colorado-Lavaca	Victoria	12100402	121004020201	10000049	PEM1A	Wetland	Freshwater Emergent Wetland	Natural						Unknown	Unknown	Unknown	Unknown	Unknown		Unknown	Unknown	101000092, 101000093, 101000095, 101000096, 101000194	102000001,102000002,102000003,102000004,102000005		Polygon	
10017028	10	Lower Colorado-Lavaca	Victoria	12100402	121004020202	10000052	PEM1A	Wetland	Freshwater Emergent Wetland	Natural						Unknown	Unknown	Unknown	Unknown	Unknown		Unknown	Unknown	101000092, 101000093, 101000095, 101000096, 101000194	102000001,102000002,102000003,102000004,102000005		Polygon	
10017029	10	Lower Colorado-Lavaca	Victoria	12100402	121004020201,121004020202	10000049,10000052	PEM1A	Wetland	Freshwater Emergent Wetland	Natural						Unknown	Unknown	Unknown	Unknown	Unknown		Unknown	Unknown	101000092, 101000093, 101000095, 101000096, 101000194	102000001,102000002,102000003,102000004,102000005		Polygon	
10017030	10	Lower Colorado-Lavaca	Victoria	12100402	121004020201	10000049	PEM1A	Wetland	Freshwater Emergent Wetland	Natural						Unknown	Unknown	Unknown	Unknown	Unknown		Unknown	Unknown	101000092, 101000093, 101000095, 101000096, 101000194	102000001,102000002,102000003,102000004,102000005		Polygon	
10017031	10	Lower Colorado-Lavaca	Victoria	12100402	121004020201	10000049	PEM1A	Wetland	Freshwater Emergent Wetland	Natural						Unknown	Unknown	Unknown	Unknown	Unknown		Unknown	Unknown	101000092, 101000093, 101000095, 101000096, 101000194	102000001,102000002,102000003,102000004,102000005		Polygon	

Existing Infrastructure ID	RFPG Number	RFPG Name	Counties	HUC8s	HUC12s	Watersheds	Feature Name	Infrastructure Type	Description	Natural or Constructed or Combination	Construction Date	Infrastructure Dimensions					Level of Service (2-year, 10-year, 25-year, 50-year, 100-year, 500-year, Unknown)	Condition (Functional, Non-functional, Unknown)	Condition Description	Deficiency (Deficient, Non-deficient, Unknown)	Deficiency Description	Population Protected by Infrastructure	Owning Entity	Operating Entity	Associated FMEs	Associated FMSs	Associated FMPs	Feature Type
												Diameter (ft)	Height (ft)	Width (ft)	Length (ft)	Area (acre)												
10017032	10	Lower Colorado-Lavaca	Victoria	12100402	121004020202	1000052	PEM1A	Wetland	Freshwater Emergent Wetland	Natural						Unknown	Unknown	Unknown	Unknown	Unknown		Unknown	Unknown	101000092, 101000093, 101000095, 101000096, 101000194	102000001,102000002,102000003,102000004,102000005		Polygon	
10017033	10	Lower Colorado-Lavaca	Victoria	12100402	121004020201	1000049	PEM1A	Wetland	Freshwater Emergent Wetland	Natural						Unknown	Unknown	Unknown	Unknown	Unknown		Unknown	Unknown	101000092, 101000093, 101000095, 101000096, 101000194	102000001,102000002,102000003,102000004,102000005		Polygon	
10017034	10	Lower Colorado-Lavaca	Victoria	12100402	121004020201	1000049	PEM1A	Wetland	Freshwater Emergent Wetland	Natural						Unknown	Unknown	Unknown	Unknown	Unknown		Unknown	Unknown	101000092, 101000093, 101000095, 101000096, 101000194	102000001,102000002,102000003,102000004,102000005		Polygon	
10017035	10	Lower Colorado-Lavaca	Victoria	12100402	121004020201	1000049	PEM1A	Wetland	Freshwater Emergent Wetland	Natural						Unknown	Unknown	Unknown	Unknown	Unknown		Unknown	Unknown	101000092, 101000093, 101000095, 101000096, 101000194	102000001,102000002,102000003,102000004,102000005		Polygon	
10017036	10	Lower Colorado-Lavaca	Victoria	12100402	121004020201	1000049	PEM1A	Wetland	Freshwater Emergent Wetland	Natural						Unknown	Unknown	Unknown	Unknown	Unknown		Unknown	Unknown	101000092, 101000093, 101000095, 101000096, 101000194	102000001,102000002,102000003,102000004,102000005		Polygon	
10017037	10	Lower Colorado-Lavaca	Victoria	12100402	121004020201	1000049	PEM1A	Wetland	Freshwater Emergent Wetland	Natural						Unknown	Unknown	Unknown	Unknown	Unknown		Unknown	Unknown	101000092, 101000093, 101000095, 101000096, 101000194	102000001,102000002,102000003,102000004,102000005		Polygon	
10017038	10	Lower Colorado-Lavaca	Victoria	12100402	121004020201	1000049	PEM1A	Wetland	Freshwater Emergent Wetland	Natural						Unknown	Unknown	Unknown	Unknown	Unknown		Unknown	Unknown	101000092, 101000093, 101000095, 101000096, 101000194	102000001,102000002,102000003,102000004,102000005		Polygon	
10017039	10	Lower Colorado-Lavaca	Victoria	12100402	121004020201	1000049	PEM1A	Wetland	Freshwater Emergent Wetland	Natural						Unknown	Unknown	Unknown	Unknown	Unknown		Unknown	Unknown	101000092, 101000093, 101000095, 101000096, 101000194	102000001,102000002,102000003,102000004,102000005		Polygon	
10017040	10	Lower Colorado-Lavaca	Victoria	12100402	121004020201	1000049	PEM1Ad	Wetland	Freshwater Emergent Wetland	Natural						Unknown	Unknown	Unknown	Unknown	Unknown		Unknown	Unknown	101000092, 101000093, 101000095, 101000096, 101000194	102000001,102000002,102000003,102000004,102000005		Polygon	
10017041	10	Lower Colorado-Lavaca	Victoria	12100402	121004020201	1000049	PEM1C	Wetland	Freshwater Emergent Wetland	Natural						Unknown	Unknown	Unknown	Unknown	Unknown		Unknown	Unknown	101000092, 101000093, 101000095, 101000096, 101000194	102000001,102000002,102000003,102000004,102000005		Polygon	
10017042	10	Lower Colorado-Lavaca	Victoria	12100402	121004020201	1000049	PEM1C	Wetland	Freshwater Emergent Wetland	Natural						Unknown	Unknown	Unknown	Unknown	Unknown		Unknown	Unknown	101000092, 101000093, 101000095, 101000096, 101000194	102000001,102000002,102000003,102000004,102000005		Polygon	
10017043	10	Lower Colorado-Lavaca	Victoria	12100402	121004020201	1000049	PEM1Ch	Wetland	Freshwater Emergent Wetland	Natural						Unknown	Unknown	Unknown	Unknown	Unknown		Unknown	Unknown	101000092, 101000093, 101000095, 101000096, 101000194	102000001,102000002,102000003,102000004,102000005		Polygon	
10017044	10	Lower Colorado-Lavaca	Victoria	12100402	121004020201	1000049	PEM1Cx	Wetland	Freshwater Emergent Wetland	Natural						Unknown	Unknown	Unknown	Unknown	Unknown		Unknown	Unknown	101000092, 101000093, 101000095, 101000096, 101000194	102000001,102000002,102000003,102000004,102000005		Polygon	
10017045	10	Lower Colorado-Lavaca	Victoria	12100402	121004020201	1000049	PEM1Cx	Wetland	Freshwater Emergent Wetland	Natural						Unknown	Unknown	Unknown	Unknown	Unknown		Unknown	Unknown	101000092, 101000093, 101000095, 101000096, 101000194	102000001,102000002,102000003,102000004,102000005		Polygon	
10017046	10	Lower Colorado-Lavaca	Victoria	12100402	121004020201	1000049	PEM1Fh	Wetland	Freshwater Emergent Wetland	Natural						Unknown	Unknown	Unknown	Unknown	Unknown		Unknown	Unknown	101000092, 101000093, 101000095, 101000096, 101000194	102000001,102000002,102000003,102000004,102000005		Polygon	
10017047	10	Lower Colorado-Lavaca	Victoria	12100402	121004020201	1000049	PEM1A	Wetland	Freshwater Emergent Wetland	Natural						Unknown	Unknown	Unknown	Unknown	Unknown		Unknown	Unknown	101000092, 101000093, 101000095, 101000096, 101000194	102000001,102000002,102000003,102000004,102000005		Polygon	
10017048	10	Lower Colorado-Lavaca	Victoria	12100402	121004020201	1000049	PEM1A	Wetland	Freshwater Emergent Wetland	Natural						Unknown	Unknown	Unknown	Unknown	Unknown		Unknown	Unknown	101000092, 101000093, 101000095, 101000096, 101000194	102000001,102000002,102000003,102000004,102000005		Polygon	

Existing Infrastructure ID	RFGP Number	RFGP Name	Counties	HUC8s	HUC12s	Watersheds	Feature Name	Infrastructure Type	Description	Natural or Constructed or Combination	Construction Date	Infrastructure Dimensions					Level of Service (2-year, 10-year, 25-year, 50-year, 100-year, 500-year, Unknown)	Condition (Functional, Non-functional, Unknown)	Condition Description	Deficiency (Deficient, Non-deficient, Unknown)	Deficiency Description	Population Protected by Infrastructure	Owning Entity	Operating Entity	Associated FMEs	Associated FMSs	Associated FMPs	Feature Type
												Diameter (ft)	Height (ft)	Width (ft)	Length (ft)	Area (acre)												
10017049	10	Lower Colorado-Lavaca	Victoria	12100402	121004020201	10000049	PEM1A	Wetland	Freshwater Emergent Wetland	Natural						Unknown	Unknown	Unknown	Unknown	Unknown	Unknown	Unknown	101000092, 101000093, 101000095, 101000096, 101000194	102000001,102000002,102000003,102000004,102000005		Polygon		
10017050	10	Lower Colorado-Lavaca	Victoria	12100402	121004020201	10000049	PEM1A	Wetland	Freshwater Emergent Wetland	Natural						Unknown	Unknown	Unknown	Unknown	Unknown	Unknown	Unknown	101000092, 101000093, 101000095, 101000096, 101000194	102000001,102000002,102000003,102000004,102000005		Polygon		
10017051	10	Lower Colorado-Lavaca	Victoria	12100402	121004020201	10000049	PEM1A	Wetland	Freshwater Emergent Wetland	Natural						Unknown	Unknown	Unknown	Unknown	Unknown	Unknown	Unknown	101000092, 101000093, 101000095, 101000096, 101000194	102000001,102000002,102000003,102000004,102000005		Polygon		
10017052	10	Lower Colorado-Lavaca	Victoria	12100402	121004020201	10000049	PEM1A	Wetland	Freshwater Emergent Wetland	Natural						Unknown	Unknown	Unknown	Unknown	Unknown	Unknown	Unknown	101000092, 101000093, 101000095, 101000096, 101000194	102000001,102000002,102000003,102000004,102000005		Polygon		
10017053	10	Lower Colorado-Lavaca	Victoria	12100402	121004020201	10000049	PEM1A	Wetland	Freshwater Emergent Wetland	Natural						Unknown	Unknown	Unknown	Unknown	Unknown	Unknown	Unknown	101000092, 101000093, 101000095, 101000096, 101000194	102000001,102000002,102000003,102000004,102000005		Polygon		
10017054	10	Lower Colorado-Lavaca	Victoria	12100402	121004020201	10000049	PEM1A	Wetland	Freshwater Emergent Wetland	Natural						Unknown	Unknown	Unknown	Unknown	Unknown	Unknown	Unknown	101000092, 101000093, 101000095, 101000096, 101000194	102000001,102000002,102000003,102000004,102000005		Polygon		
10017055	10	Lower Colorado-Lavaca	Victoria	12100402	121004020201	10000049	PEM1A	Wetland	Freshwater Emergent Wetland	Natural						Unknown	Unknown	Unknown	Unknown	Unknown	Unknown	Unknown	101000092, 101000093, 101000095, 101000096, 101000194	102000001,102000002,102000003,102000004,102000005		Polygon		
10017056	10	Lower Colorado-Lavaca	Victoria	12100402	121004020201	10000049	PEM1Ah	Wetland	Freshwater Emergent Wetland	Natural						Unknown	Unknown	Unknown	Unknown	Unknown	Unknown	Unknown	101000092, 101000093, 101000095, 101000096, 101000194	102000001,102000002,102000003,102000004,102000005		Polygon		
10017057	10	Lower Colorado-Lavaca	Victoria	12100402	121004020201	10000049	PEM1C	Wetland	Freshwater Emergent Wetland	Natural						Unknown	Unknown	Unknown	Unknown	Unknown	Unknown	Unknown	101000092, 101000093, 101000095, 101000096, 101000194	102000001,102000002,102000003,102000004,102000005		Polygon		
10017058	10	Lower Colorado-Lavaca	Victoria	12100402	121004020201	10000049	PEM1C	Wetland	Freshwater Emergent Wetland	Natural						Unknown	Unknown	Unknown	Unknown	Unknown	Unknown	Unknown	101000092, 101000093, 101000095, 101000096, 101000194	102000001,102000002,102000003,102000004,102000005		Polygon		
10017059	10	Lower Colorado-Lavaca	Victoria	12100402	121004020201	10000049	PEM1C	Wetland	Freshwater Emergent Wetland	Natural						Unknown	Unknown	Unknown	Unknown	Unknown	Unknown	Unknown	101000092, 101000093, 101000095, 101000096, 101000194	102000001,102000002,102000003,102000004,102000005		Polygon		
10017060	10	Lower Colorado-Lavaca	Victoria	12100402	121004020201	10000049	PEM1C	Wetland	Freshwater Emergent Wetland	Natural						Unknown	Unknown	Unknown	Unknown	Unknown	Unknown	Unknown	101000092, 101000093, 101000095, 101000096, 101000194	102000001,102000002,102000003,102000004,102000005		Polygon		
10017061	10	Lower Colorado-Lavaca	Victoria	12100402	121004020201	10000049	PEM1C	Wetland	Freshwater Emergent Wetland	Natural						Unknown	Unknown	Unknown	Unknown	Unknown	Unknown	Unknown	101000092, 101000093, 101000095, 101000096, 101000194	102000001,102000002,102000003,102000004,102000005		Polygon		
10017062	10	Lower Colorado-Lavaca	Victoria	12100402	121004020201	10000049	PEM1C	Wetland	Freshwater Emergent Wetland	Natural						Unknown	Unknown	Unknown	Unknown	Unknown	Unknown	Unknown	101000092, 101000093, 101000095, 101000096, 101000194	102000001,102000002,102000003,102000004,102000005		Polygon		
10017063	10	Lower Colorado-Lavaca	Victoria	12100402	121004020201	10000049	PEM1C	Wetland	Freshwater Emergent Wetland	Natural						Unknown	Unknown	Unknown	Unknown	Unknown	Unknown	Unknown	101000092, 101000093, 101000095, 101000096, 101000194	102000001,102000002,102000003,102000004,102000005		Polygon		
10017064	10	Lower Colorado-Lavaca	Victoria	12100402	121004020201	10000049	PEM1C	Wetland	Freshwater Emergent Wetland	Natural						Unknown	Unknown	Unknown	Unknown	Unknown	Unknown	Unknown	101000092, 101000093, 101000095, 101000096, 101000194	102000001,102000002,102000003,102000004,102000005		Polygon		
10017065	10	Lower Colorado-Lavaca	Victoria	12100402	121004020201	10000049	PEM1Cx	Wetland	Freshwater Emergent Wetland	Natural						Unknown	Unknown	Unknown	Unknown	Unknown	Unknown	Unknown	101000092, 101000093, 101000095, 101000096, 101000194	102000001,102000002,102000003,102000004,102000005		Polygon		

Existing Infrastructure ID	RFPG Number	RFPG Name	Counties	HUC8s	HUC12s	Watersheds	Feature Name	Infrastructure Type	Description	Natural or Constructed or Combination	Construction Date	Infrastructure Dimensions					Level of Service (2-year, 10-year, 25-year, 50-year, 100-year, 500-year, Unknown)	Condition (Functional, Non-functional, Unknown)	Condition Description	Deficiency (Deficient, Non-deficient, Unknown)	Deficiency Description	Population Protected by Infrastructure	Owning Entity	Operating Entity	Associated FMEs	Associated FMSs	Associated FMPs	Feature Type
												Diameter (ft)	Height (ft)	Width (ft)	Length (ft)	Area (acre)												
10017066	10	Lower Colorado-Lavaca	Victoria	12100402	121004020201	10000049	PEM1Fx	Wetland	Freshwater Emergent Wetland	Natural						Unknown	Unknown	Unknown	Unknown	Unknown	Unknown	Unknown	101000092, 101000093, 101000095, 101000096, 101000194	102000001,102000002,102000003,102000004,102000005		Polygon		
10017067	10	Lower Colorado-Lavaca	Victoria	12100402	121004020202	10000052	PEM1A	Wetland	Freshwater Emergent Wetland	Natural						Unknown	Unknown	Unknown	Unknown	Unknown	Unknown	Unknown	101000092, 101000093, 101000095, 101000096, 101000194	102000001,102000002,102000003,102000004,102000005		Polygon		
10017068	10	Lower Colorado-Lavaca	Victoria	12100402	121004020202	10000052	PEM1A	Wetland	Freshwater Emergent Wetland	Natural						Unknown	Unknown	Unknown	Unknown	Unknown	Unknown	Unknown	101000092, 101000093, 101000095, 101000096, 101000194	102000001,102000002,102000003,102000004,102000005		Polygon		
10017069	10	Lower Colorado-Lavaca	Victoria	12100402	121004020202	10000052	PEM1A	Wetland	Freshwater Emergent Wetland	Natural						Unknown	Unknown	Unknown	Unknown	Unknown	Unknown	Unknown	101000092, 101000093, 101000095, 101000096, 101000194	102000001,102000002,102000003,102000004,102000005		Polygon		
10017070	10	Lower Colorado-Lavaca	Victoria	12100402	121004020202	10000052	PEM1A	Wetland	Freshwater Emergent Wetland	Natural						Unknown	Unknown	Unknown	Unknown	Unknown	Unknown	Unknown	101000092, 101000093, 101000095, 101000096, 101000194	102000001,102000002,102000003,102000004,102000005		Polygon		
10017071	10	Lower Colorado-Lavaca	Victoria	12100402	121004020202	10000052	PEM1A	Wetland	Freshwater Emergent Wetland	Natural						Unknown	Unknown	Unknown	Unknown	Unknown	Unknown	Unknown	101000092, 101000093, 101000095, 101000096, 101000194	102000001,102000002,102000003,102000004,102000005		Polygon		
10017072	10	Lower Colorado-Lavaca	Victoria	12100402	121004020202	10000052	PEM1A	Wetland	Freshwater Emergent Wetland	Natural						Unknown	Unknown	Unknown	Unknown	Unknown	Unknown	Unknown	101000092, 101000093, 101000095, 101000096, 101000194	102000001,102000002,102000003,102000004,102000005		Polygon		
10017073	10	Lower Colorado-Lavaca	Victoria	12100402	121004020201,121004020202	10000049,10000052	PEM1A	Wetland	Freshwater Emergent Wetland	Natural						Unknown	Unknown	Unknown	Unknown	Unknown	Unknown	Unknown	101000092, 101000093, 101000095, 101000096, 101000194	102000001,102000002,102000003,102000004,102000005		Polygon		
10017074	10	Lower Colorado-Lavaca	Victoria	12100402	121004020201	10000049	PEM1A	Wetland	Freshwater Emergent Wetland	Natural						Unknown	Unknown	Unknown	Unknown	Unknown	Unknown	Unknown	101000092, 101000093, 101000095, 101000096, 101000194	102000001,102000002,102000003,102000004,102000005		Polygon		
10017075	10	Lower Colorado-Lavaca	Victoria	12100402	121004020201,121004020202	10000049,10000052	PEM1A	Wetland	Freshwater Emergent Wetland	Natural						Unknown	Unknown	Unknown	Unknown	Unknown	Unknown	Unknown	101000092, 101000093, 101000095, 101000096, 101000194	102000001,102000002,102000003,102000004,102000005		Polygon		
10017076	10	Lower Colorado-Lavaca	Victoria	12100402	121004020202	10000052	PEM1Ad	Wetland	Freshwater Emergent Wetland	Natural						Unknown	Unknown	Unknown	Unknown	Unknown	Unknown	Unknown	101000092, 101000093, 101000095, 101000096, 101000194	102000001,102000002,102000003,102000004,102000005		Polygon		
10017077	10	Lower Colorado-Lavaca	Victoria	12100402	121004020202	10000052	PEM1Ad	Wetland	Freshwater Emergent Wetland	Natural						Unknown	Unknown	Unknown	Unknown	Unknown	Unknown	Unknown	101000092, 101000093, 101000095, 101000096, 101000194	102000001,102000002,102000003,102000004,102000005		Polygon		
10017078	10	Lower Colorado-Lavaca	Victoria	12100402	121004020202	10000052	PEM1Ad	Wetland	Freshwater Emergent Wetland	Natural						Unknown	Unknown	Unknown	Unknown	Unknown	Unknown	Unknown	101000092, 101000093, 101000095, 101000096, 101000194	102000001,102000002,102000003,102000004,102000005		Polygon		
10017079	10	Lower Colorado-Lavaca	Victoria	12100402	121004020202	10000052	PEM1C	Wetland	Freshwater Emergent Wetland	Natural						Unknown	Unknown	Unknown	Unknown	Unknown	Unknown	Unknown	101000092, 101000093, 101000095, 101000096, 101000194	102000001,102000002,102000003,102000004,102000005		Polygon		
10017080	10	Lower Colorado-Lavaca	Victoria	12100402	121004020202	10000052	PEM1C	Wetland	Freshwater Emergent Wetland	Natural						Unknown	Unknown	Unknown	Unknown	Unknown	Unknown	Unknown	101000092, 101000093, 101000095, 101000096, 101000194	102000001,102000002,102000003,102000004,102000005		Polygon		
10017081	10	Lower Colorado-Lavaca	Victoria	12100402	121004020202	10000052	PEM1Cd	Wetland	Freshwater Emergent Wetland	Natural						Unknown	Unknown	Unknown	Unknown	Unknown	Unknown	Unknown	101000092, 101000093, 101000095, 101000096, 101000194	102000001,102000002,102000003,102000004,102000005		Polygon		
10017082	10	Lower Colorado-Lavaca	Victoria	12100402	121004020202	10000052	PEM1Cd	Wetland	Freshwater Emergent Wetland	Natural						Unknown	Unknown	Unknown	Unknown	Unknown	Unknown	Unknown	101000092, 101000093, 101000095, 101000096, 101000194	102000001,102000002,102000003,102000004,102000005		Polygon		

Existing Infrastructure ID	RFGP Number	RFGP Name	Counties	HUC8s	HUC12s	Watersheds	Feature Name	Infrastructure Type	Description	Natural or Constructed or Combination	Construction Date	Infrastructure Dimensions					Level of Service (2-year, 10-year, 25-year, 50-year, 100-year, 500-year, Unknown)	Condition (Functional, Non-functional, Unknown)	Condition Description	Deficiency (Deficient, Non-deficient, Unknown)	Deficiency Description	Population Protected by Infrastructure	Owning Entity	Operating Entity	Associated FMEs	Associated FMSs	Associated FMPs	Feature Type
												Diameter (ft)	Height (ft)	Width (ft)	Length (ft)	Area (acre)												
10017083	10	Lower Colorado-Lavaca	Victoria	12100402	121004020202	1000052	PEM1Cd	Wetland	Freshwater Emergent Wetland	Natural						Unknown	Unknown	Unknown	Unknown	Unknown	Unknown	Unknown	101000092, 101000093, 101000095, 101000096, 101000194	102000001,102000002,102000003,102000004,102000005		Polygon		
10017084	10	Lower Colorado-Lavaca	Victoria	12100402	121004020202	1000052	PEM1F	Wetland	Freshwater Emergent Wetland	Natural						Unknown	Unknown	Unknown	Unknown	Unknown	Unknown	Unknown	101000092, 101000093, 101000095, 101000096, 101000194	102000001,102000002,102000003,102000004,102000005		Polygon		
10017085	10	Lower Colorado-Lavaca	Victoria	12100402	121004020202	1000052	PEM1Fd	Wetland	Freshwater Emergent Wetland	Natural						Unknown	Unknown	Unknown	Unknown	Unknown	Unknown	Unknown	101000092, 101000093, 101000095, 101000096, 101000194	102000001,102000002,102000003,102000004,102000005		Polygon		
10017086	10	Lower Colorado-Lavaca	Victoria	12100402	121004020202	1000052	PEM1Fd	Wetland	Freshwater Emergent Wetland	Natural						Unknown	Unknown	Unknown	Unknown	Unknown	Unknown	Unknown	101000092, 101000093, 101000095, 101000096, 101000194	102000001,102000002,102000003,102000004,102000005		Polygon		
10017087	10	Lower Colorado-Lavaca	Victoria	12100402	121004020201	1000049	PEM1A	Wetland	Freshwater Emergent Wetland	Natural						Unknown	Unknown	Unknown	Unknown	Unknown	Unknown	Unknown	101000092, 101000093, 101000095, 101000096, 101000194	102000001,102000002,102000003,102000004,102000005		Polygon		
10017088	10	Lower Colorado-Lavaca	Victoria	12100402	121004020201	1000049	PEM1A	Wetland	Freshwater Emergent Wetland	Natural						Unknown	Unknown	Unknown	Unknown	Unknown	Unknown	Unknown	101000092, 101000093, 101000095, 101000096, 101000194	102000001,102000002,102000003,102000004,102000005		Polygon		
10017089	10	Lower Colorado-Lavaca	Victoria	12100402	121004020201	1000049	PEM1A	Wetland	Freshwater Emergent Wetland	Natural						Unknown	Unknown	Unknown	Unknown	Unknown	Unknown	Unknown	101000092, 101000093, 101000095, 101000096, 101000194	102000001,102000002,102000003,102000004,102000005		Polygon		
10017090	10	Lower Colorado-Lavaca	Victoria	12100402	121004020201	1000049	PEM1A	Wetland	Freshwater Emergent Wetland	Natural						Unknown	Unknown	Unknown	Unknown	Unknown	Unknown	Unknown	101000092, 101000093, 101000095, 101000096, 101000194	102000001,102000002,102000003,102000004,102000005		Polygon		
10017091	10	Lower Colorado-Lavaca	Victoria	12100402	121004020201	1000049	PEM1C	Wetland	Freshwater Emergent Wetland	Natural						Unknown	Unknown	Unknown	Unknown	Unknown	Unknown	Unknown	101000092, 101000093, 101000095, 101000096, 101000194	102000001,102000002,102000003,102000004,102000005		Polygon		
10017092	10	Lower Colorado-Lavaca	Victoria	12100402	121004020201	1000049	PEM1C	Wetland	Freshwater Emergent Wetland	Natural						Unknown	Unknown	Unknown	Unknown	Unknown	Unknown	Unknown	101000092, 101000093, 101000095, 101000096, 101000194	102000001,102000002,102000003,102000004,102000005		Polygon		
10017093	10	Lower Colorado-Lavaca	Victoria	12100402	121004020201	1000049	PEM1C	Wetland	Freshwater Emergent Wetland	Natural						Unknown	Unknown	Unknown	Unknown	Unknown	Unknown	Unknown	101000092, 101000093, 101000095, 101000096, 101000194	102000001,102000002,102000003,102000004,102000005		Polygon		
10017094	10	Lower Colorado-Lavaca	Victoria	12100402	121004020201	1000049	PEM1Cx	Wetland	Freshwater Emergent Wetland	Natural						Unknown	Unknown	Unknown	Unknown	Unknown	Unknown	Unknown	101000092, 101000093, 101000095, 101000096, 101000194	102000001,102000002,102000003,102000004,102000005		Polygon		
10017095	10	Lower Colorado-Lavaca	Victoria	12100402	121004020201	1000049	PEM1Cx	Wetland	Freshwater Emergent Wetland	Natural						Unknown	Unknown	Unknown	Unknown	Unknown	Unknown	Unknown	101000092, 101000093, 101000095, 101000096, 101000194	102000001,102000002,102000003,102000004,102000005		Polygon		
10017096	10	Lower Colorado-Lavaca	Victoria	12100402	121004020201	1000049	PEM1Cx	Wetland	Freshwater Emergent Wetland	Natural						Unknown	Unknown	Unknown	Unknown	Unknown	Unknown	Unknown	101000092, 101000093, 101000095, 101000096, 101000194	102000001,102000002,102000003,102000004,102000005		Polygon		
10017097	10	Lower Colorado-Lavaca	Victoria	12100402	121004020201	1000049	PEM1Cx	Wetland	Freshwater Emergent Wetland	Natural						Unknown	Unknown	Unknown	Unknown	Unknown	Unknown	Unknown	101000092, 101000093, 101000095, 101000096, 101000194	102000001,102000002,102000003,102000004,102000005		Polygon		
10017098	10	Lower Colorado-Lavaca	Victoria	12100402	121004020201	1000049	PEM1Cx	Wetland	Freshwater Emergent Wetland	Natural						Unknown	Unknown	Unknown	Unknown	Unknown	Unknown	Unknown	101000092, 101000093, 101000095, 101000096, 101000194	102000001,102000002,102000003,102000004,102000005		Polygon		
10017099	10	Lower Colorado-Lavaca	Victoria	12100402	121004020201	1000049	PEM1Cx	Wetland	Freshwater Emergent Wetland	Natural						Unknown	Unknown	Unknown	Unknown	Unknown	Unknown	Unknown	101000092, 101000093, 101000095, 101000096, 101000194	102000001,102000002,102000003,102000004,102000005		Polygon		

Existing Infrastructure ID	RFPG Number	RFPG Name	Counties	HUC8s	HUC12s	Watersheds	Feature Name	Infrastructure Type	Description	Natural or Constructed or Combination	Construction Date	Infrastructure Dimensions					Level of Service (2-year, 10-year, 25-year, 50-year, 100-year, 500-year, Unknown)	Condition (Functional, Non-functional, Unknown)	Condition Description	Deficiency (Deficient, Non-deficient, Unknown)	Deficiency Description	Population Protected by Infrastructure	Owning Entity	Operating Entity	Associated FMEs	Associated FMSs	Associated FMPs	Feature Type
												Diameter (ft)	Height (ft)	Width (ft)	Length (ft)	Area (acre)												
10017100	10	Lower Colorado-Lavaca	Victoria	12100402	121004020201	10000049	PEM1Cx	Wetland	Freshwater Emergent Wetland	Natural						Unknown	Unknown	Unknown	Unknown	Unknown	Unknown	Unknown	101000092, 101000093, 101000095, 101000096, 101000194	102000001,102000002,102000003,102000004,102000005		Polygon		
10017101	10	Lower Colorado-Lavaca	Victoria	12100402	121004020201	10000049	PEM1F	Wetland	Freshwater Emergent Wetland	Natural						Unknown	Unknown	Unknown	Unknown	Unknown	Unknown	Unknown	101000092, 101000093, 101000095, 101000096, 101000194	102000001,102000002,102000003,102000004,102000005		Polygon		
10017102	10	Lower Colorado-Lavaca	Victoria	12100402	121004020201	10000049	PEM1Fh	Wetland	Freshwater Emergent Wetland	Natural						Unknown	Unknown	Unknown	Unknown	Unknown	Unknown	Unknown	101000092, 101000093, 101000095, 101000096, 101000194	102000001,102000002,102000003,102000004,102000005		Polygon		
10017103	10	Lower Colorado-Lavaca	Victoria	12100402	121004020201	10000049	PEM1Fx	Wetland	Freshwater Emergent Wetland	Natural						Unknown	Unknown	Unknown	Unknown	Unknown	Unknown	Unknown	101000092, 101000093, 101000095, 101000096, 101000194	102000001,102000002,102000003,102000004,102000005		Polygon		
10017104	10	Lower Colorado-Lavaca	Victoria	12100402	121004020201	10000049	PEM1Fx	Wetland	Freshwater Emergent Wetland	Natural						Unknown	Unknown	Unknown	Unknown	Unknown	Unknown	Unknown	101000092, 101000093, 101000095, 101000096, 101000194	102000001,102000002,102000003,102000004,102000005		Polygon		
10017105	10	Lower Colorado-Lavaca	Victoria	12100402	121004020201	10000049	PEM1Fx	Wetland	Freshwater Emergent Wetland	Natural						Unknown	Unknown	Unknown	Unknown	Unknown	Unknown	Unknown	101000092, 101000093, 101000095, 101000096, 101000194	102000001,102000002,102000003,102000004,102000005		Polygon		
10017106	10	Lower Colorado-Lavaca	Victoria	12100402	121004020201	10000049	PEM1A	Wetland	Freshwater Emergent Wetland	Natural						Unknown	Unknown	Unknown	Unknown	Unknown	Unknown	Unknown	101000092, 101000093, 101000095, 101000096, 101000194	102000001,102000002,102000003,102000004,102000005		Polygon		
10017107	10	Lower Colorado-Lavaca	Victoria	12100402	121004020201	10000049	PEM1A	Wetland	Freshwater Emergent Wetland	Natural						Unknown	Unknown	Unknown	Unknown	Unknown	Unknown	Unknown	101000092, 101000093, 101000095, 101000096, 101000194	102000001,102000002,102000003,102000004,102000005		Polygon		
10017108	10	Lower Colorado-Lavaca	Victoria	12100402	121004020201	10000049	PEM1A	Wetland	Freshwater Emergent Wetland	Natural						Unknown	Unknown	Unknown	Unknown	Unknown	Unknown	Unknown	101000092, 101000093, 101000095, 101000096, 101000194	102000001,102000002,102000003,102000004,102000005		Polygon		
10017109	10	Lower Colorado-Lavaca	Victoria	12100402	121004020201	10000049	PEM1C	Wetland	Freshwater Emergent Wetland	Natural						Unknown	Unknown	Unknown	Unknown	Unknown	Unknown	Unknown	101000092, 101000093, 101000095, 101000096, 101000194	102000001,102000002,102000003,102000004,102000005		Polygon		
10017110	10	Lower Colorado-Lavaca	Victoria	12100402	121004020201	10000049	PEM1C	Wetland	Freshwater Emergent Wetland	Natural						Unknown	Unknown	Unknown	Unknown	Unknown	Unknown	Unknown	101000092, 101000093, 101000095, 101000096, 101000194	102000001,102000002,102000003,102000004,102000005		Polygon		
10017111	10	Lower Colorado-Lavaca	Victoria	12100402	121004020201	10000049	PEM1C	Wetland	Freshwater Emergent Wetland	Natural						Unknown	Unknown	Unknown	Unknown	Unknown	Unknown	Unknown	101000092, 101000093, 101000095, 101000096, 101000194	102000001,102000002,102000003,102000004,102000005		Polygon		
10017112	10	Lower Colorado-Lavaca	Victoria	12100402	121004020201	10000049	PEM1C	Wetland	Freshwater Emergent Wetland	Natural						Unknown	Unknown	Unknown	Unknown	Unknown	Unknown	Unknown	101000092, 101000093, 101000095, 101000096, 101000194	102000001,102000002,102000003,102000004,102000005		Polygon		
10017113	10	Lower Colorado-Lavaca	Victoria	12100402	121004020201	10000049	PEM1C	Wetland	Freshwater Emergent Wetland	Natural						Unknown	Unknown	Unknown	Unknown	Unknown	Unknown	Unknown	101000092, 101000093, 101000095, 101000096, 101000194	102000001,102000002,102000003,102000004,102000005		Polygon		
10017114	10	Lower Colorado-Lavaca	Victoria	12100402	121004020201	10000049	PEM1Ch	Wetland	Freshwater Emergent Wetland	Natural						Unknown	Unknown	Unknown	Unknown	Unknown	Unknown	Unknown	101000092, 101000093, 101000095, 101000096, 101000194	102000001,102000002,102000003,102000004,102000005		Polygon		
10017115	10	Lower Colorado-Lavaca	Victoria	12100402	121004020201	10000049	PEM1Cx	Wetland	Freshwater Emergent Wetland	Natural						Unknown	Unknown	Unknown	Unknown	Unknown	Unknown	Unknown	101000092, 101000093, 101000095, 101000096, 101000194	102000001,102000002,102000003,102000004,102000005		Polygon		
10017116	10	Lower Colorado-Lavaca	Victoria	12100402	121004020201	10000049	PEM1Cx	Wetland	Freshwater Emergent Wetland	Natural						Unknown	Unknown	Unknown	Unknown	Unknown	Unknown	Unknown	101000092, 101000093, 101000095, 101000096, 101000194	102000001,102000002,102000003,102000004,102000005		Polygon		

TABLE 1: EXISTING FLOOD INFRASTRUCTURE

Existing Infrastructure ID	RFGP Number	RFGP Name	Counties	HUC8s	HUC12s	Watersheds	Feature Name	Infrastructure Type	Description	Natural or Constructed or Combination	Construction Date	Infrastructure Dimensions					Level of Service (2-year, 10-year, 25-year, 50-year, 100-year, 500-year, Unknown)	Condition (Functional, Non-functional, Unknown)	Condition Description	Deficiency (Deficient, Non-deficient, Unknown)	Deficiency Description	Population Protected by Infrastructure	Owning Entity	Operating Entity	Associated FMEs	Associated FMSs	Associated FMPs	Feature Type
												Diameter (ft)	Height (ft)	Width (ft)	Length (ft)	Area (acre)												
10017117	10	Lower Colorado-Lavaca	Victoria	12100402	121004020201	10000049	PEM1Cx	Wetland	Freshwater Emergent Wetland	Natural						Unknown	Unknown	Unknown	Unknown	Unknown	Unknown	Unknown	Unknown	101000092, 101000093, 101000095, 101000096, 101000194	102000001,102000002,102000003,102000004,102000005		Polygon	
10017118	10	Lower Colorado-Lavaca	Victoria	12100402	121004020201	10000049	PEM1Cx	Wetland	Freshwater Emergent Wetland	Natural						Unknown	Unknown	Unknown	Unknown	Unknown	Unknown	Unknown	Unknown	101000092, 101000093, 101000095, 101000096, 101000194	102000001,102000002,102000003,102000004,102000005		Polygon	
10017119	10	Lower Colorado-Lavaca	Victoria	12100402	121004020201	10000049	PEM1Cx	Wetland	Freshwater Emergent Wetland	Natural						Unknown	Unknown	Unknown	Unknown	Unknown	Unknown	Unknown	Unknown	101000092, 101000093, 101000095, 101000096, 101000194	102000001,102000002,102000003,102000004,102000005		Polygon	
10017120	10	Lower Colorado-Lavaca	Victoria	12100402	121004020201	10000049	PEM1Cx	Wetland	Freshwater Emergent Wetland	Natural						Unknown	Unknown	Unknown	Unknown	Unknown	Unknown	Unknown	Unknown	101000092, 101000093, 101000095, 101000096, 101000194	102000001,102000002,102000003,102000004,102000005		Polygon	
10017121	10	Lower Colorado-Lavaca	Victoria	12100402	121004020201	10000049	PEM1Cx	Wetland	Freshwater Emergent Wetland	Natural						Unknown	Unknown	Unknown	Unknown	Unknown	Unknown	Unknown	Unknown	101000092, 101000093, 101000095, 101000096, 101000194	102000001,102000002,102000003,102000004,102000005		Polygon	
10017122	10	Lower Colorado-Lavaca	Victoria	12100402	121004020201	10000049	PEM1Fx	Wetland	Freshwater Emergent Wetland	Natural						Unknown	Unknown	Unknown	Unknown	Unknown	Unknown	Unknown	Unknown	101000092, 101000093, 101000095, 101000096, 101000194	102000001,102000002,102000003,102000004,102000005		Polygon	
10017123	10	Lower Colorado-Lavaca	Victoria	12100402	121004020201	10000049	PEM1Fx	Wetland	Freshwater Emergent Wetland	Natural						Unknown	Unknown	Unknown	Unknown	Unknown	Unknown	Unknown	Unknown	101000092, 101000093, 101000095, 101000096, 101000194	102000001,102000002,102000003,102000004,102000005		Polygon	
10017124	10	Lower Colorado-Lavaca	Victoria	12100402	121004020201	10000049	PEM1Fx	Wetland	Freshwater Emergent Wetland	Natural						Unknown	Unknown	Unknown	Unknown	Unknown	Unknown	Unknown	Unknown	101000092, 101000093, 101000095, 101000096, 101000194	102000001,102000002,102000003,102000004,102000005		Polygon	
10017125	10	Lower Colorado-Lavaca	Victoria	12100402	121004020201	10000049	PEM1Fx	Wetland	Freshwater Emergent Wetland	Natural						Unknown	Unknown	Unknown	Unknown	Unknown	Unknown	Unknown	Unknown	101000092, 101000093, 101000095, 101000096, 101000194	102000001,102000002,102000003,102000004,102000005		Polygon	
10017126	10	Lower Colorado-Lavaca	Victoria	12100402	121004020201	10000049	PSS1A	Wetland	Freshwater Forested/Shrub Wetland	Natural						Unknown	Unknown	Unknown	Unknown	Unknown	Unknown	Unknown	Unknown	101000092, 101000093, 101000095, 101000096, 101000194	102000001,102000002,102000003,102000004,102000005		Polygon	
10017127	10	Lower Colorado-Lavaca	Victoria	12100402	121004020201	10000049	PEM1A	Wetland	Freshwater Emergent Wetland	Natural						Unknown	Unknown	Unknown	Unknown	Unknown	Unknown	Unknown	Unknown	101000092, 101000093, 101000095, 101000096, 101000194	102000001,102000002,102000003,102000004,102000005		Polygon	
10017128	10	Lower Colorado-Lavaca	Victoria	12100402	121004020201	10000049	PEM1A	Wetland	Freshwater Emergent Wetland	Natural						Unknown	Unknown	Unknown	Unknown	Unknown	Unknown	Unknown	Unknown	101000092, 101000093, 101000095, 101000096, 101000194	102000001,102000002,102000003,102000004,102000005		Polygon	
10017129	10	Lower Colorado-Lavaca	Victoria	12100402	121004020101	10000025	PEM1A	Wetland	Freshwater Emergent Wetland	Natural						Unknown	Unknown	Unknown	Unknown	Unknown	Unknown	Unknown	Unknown	101000092, 101000093, 101000095, 101000096, 101000194	102000001,102000002,102000003,102000004,102000005		Polygon	
10017130	10	Lower Colorado-Lavaca	Victoria	12100402	121004020201	10000049	PEM1A	Wetland	Freshwater Emergent Wetland	Natural						Unknown	Unknown	Unknown	Unknown	Unknown	Unknown	Unknown	Unknown	101000092, 101000093, 101000095, 101000096, 101000194	102000001,102000002,102000003,102000004,102000005		Polygon	
10017131	10	Lower Colorado-Lavaca	Victoria	12100402	121004020201	10000049	PEM1A	Wetland	Freshwater Emergent Wetland	Natural						Unknown	Unknown	Unknown	Unknown	Unknown	Unknown	Unknown	Unknown	101000092, 101000093, 101000095, 101000096, 101000194	102000001,102000002,102000003,102000004,102000005		Polygon	
10017132	10	Lower Colorado-Lavaca	Victoria	12100402	121004020201	10000049	PEM1A	Wetland	Freshwater Emergent Wetland	Natural						Unknown	Unknown	Unknown	Unknown	Unknown	Unknown	Unknown	Unknown	101000092, 101000093, 101000095, 101000096, 101000194	102000001,102000002,102000003,102000004,102000005		Polygon	
10017133	10	Lower Colorado-Lavaca	Victoria	12100402	121004020201	10000049	PEM1A	Wetland	Freshwater Emergent Wetland	Natural						Unknown	Unknown	Unknown	Unknown	Unknown	Unknown	Unknown	Unknown	101000092, 101000093, 101000095, 101000096, 101000194	102000001,102000002,102000003,102000004,102000005		Polygon	

Existing Infrastructure ID	RFPG Number	RFPG Name	Counties	HUC8s	HUC12s	Watersheds	Feature Name	Infrastructure Type	Description	Natural or Constructed or Combination	Construction Date	Infrastructure Dimensions					Level of Service (2-year, 10-year, 25-year, 50-year, 100-year, 500-year, Unknown)	Condition (Functional, Non-functional, Unknown)	Condition Description	Deficiency (Deficient, Non-deficient, Unknown)	Deficiency Description	Population Protected by Infrastructure	Owning Entity	Operating Entity	Associated FMEs	Associated FMSs	Associated FMPs	Feature Type
												Diameter (ft)	Height (ft)	Width (ft)	Length (ft)	Area (acre)												
10017134	10	Lower Colorado-Lavaca	Victoria	12100402	121004020201	10000049	PEM1A	Wetland	Freshwater Emergent Wetland	Natural						Unknown	Unknown	Unknown	Unknown	Unknown		Unknown	Unknown	101000092, 101000093, 101000095, 101000096, 101000194	102000001,102000002,102000003,102000004,102000005		Polygon	
10017135	10	Lower Colorado-Lavaca	Victoria	12100402	121004020201	10000049	PEM1A	Wetland	Freshwater Emergent Wetland	Natural						Unknown	Unknown	Unknown	Unknown	Unknown		Unknown	Unknown	101000092, 101000093, 101000095, 101000096, 101000194	102000001,102000002,102000003,102000004,102000005		Polygon	
10017136	10	Lower Colorado-Lavaca	Victoria	12100402	121004020201	10000049	PEM1Ax	Wetland	Freshwater Emergent Wetland	Natural						Unknown	Unknown	Unknown	Unknown	Unknown		Unknown	Unknown	101000092, 101000093, 101000095, 101000096, 101000194	102000001,102000002,102000003,102000004,102000005		Polygon	
10017137	10	Lower Colorado-Lavaca	Victoria	12100402	121004020201	10000049	PEM1Ax	Wetland	Freshwater Emergent Wetland	Natural						Unknown	Unknown	Unknown	Unknown	Unknown		Unknown	Unknown	101000092, 101000093, 101000095, 101000096, 101000194	102000001,102000002,102000003,102000004,102000005		Polygon	
10017138	10	Lower Colorado-Lavaca	Victoria	12100402	121004020201	10000049	PEM1C	Wetland	Freshwater Emergent Wetland	Natural						Unknown	Unknown	Unknown	Unknown	Unknown		Unknown	Unknown	101000092, 101000093, 101000095, 101000096, 101000194	102000001,102000002,102000003,102000004,102000005		Polygon	
10017139	10	Lower Colorado-Lavaca	Victoria	12100402	121004020201	10000049	PEM1Cx	Wetland	Freshwater Emergent Wetland	Natural						Unknown	Unknown	Unknown	Unknown	Unknown		Unknown	Unknown	101000092, 101000093, 101000095, 101000096, 101000194	102000001,102000002,102000003,102000004,102000005		Polygon	
10017140	10	Lower Colorado-Lavaca	Victoria	12100402	121004020201	10000049	PEM1Cx	Wetland	Freshwater Emergent Wetland	Natural						Unknown	Unknown	Unknown	Unknown	Unknown		Unknown	Unknown	101000092, 101000093, 101000095, 101000096, 101000194	102000001,102000002,102000003,102000004,102000005		Polygon	
10017141	10	Lower Colorado-Lavaca	Victoria	12100402	121004020201	10000049	PEM1Cx	Wetland	Freshwater Emergent Wetland	Natural						Unknown	Unknown	Unknown	Unknown	Unknown		Unknown	Unknown	101000092, 101000093, 101000095, 101000096, 101000194	102000001,102000002,102000003,102000004,102000005		Polygon	
10017142	10	Lower Colorado-Lavaca	Victoria	12100402	121004020201	10000049	PEM1Cx	Wetland	Freshwater Emergent Wetland	Natural						Unknown	Unknown	Unknown	Unknown	Unknown		Unknown	Unknown	101000092, 101000093, 101000095, 101000096, 101000194	102000001,102000002,102000003,102000004,102000005		Polygon	
10017143	10	Lower Colorado-Lavaca	Victoria	12100402	121004020201	10000049	PEM1Fx	Wetland	Freshwater Emergent Wetland	Natural						Unknown	Unknown	Unknown	Unknown	Unknown		Unknown	Unknown	101000092, 101000093, 101000095, 101000096, 101000194	102000001,102000002,102000003,102000004,102000005		Polygon	
10017144	10	Lower Colorado-Lavaca	Victoria	12100402	121004020201	10000049	PEM1Fx	Wetland	Freshwater Emergent Wetland	Natural						Unknown	Unknown	Unknown	Unknown	Unknown		Unknown	Unknown	101000092, 101000093, 101000095, 101000096, 101000194	102000001,102000002,102000003,102000004,102000005		Polygon	
10017145	10	Lower Colorado-Lavaca	Victoria	12100402	121004020201	10000049	PEM1Fx	Wetland	Freshwater Emergent Wetland	Natural						Unknown	Unknown	Unknown	Unknown	Unknown		Unknown	Unknown	101000092, 101000093, 101000095, 101000096, 101000194	102000001,102000002,102000003,102000004,102000005		Polygon	
10017146	10	Lower Colorado-Lavaca	Victoria	12100402	121004020201	10000049	PEM1Fx	Wetland	Freshwater Emergent Wetland	Natural						Unknown	Unknown	Unknown	Unknown	Unknown		Unknown	Unknown	101000092, 101000093, 101000095, 101000096, 101000194	102000001,102000002,102000003,102000004,102000005		Polygon	
10017147	10	Lower Colorado-Lavaca	Victoria	12100402	121004020201	10000049	PEM1A	Wetland	Freshwater Emergent Wetland	Natural						Unknown	Unknown	Unknown	Unknown	Unknown		Unknown	Unknown	101000092, 101000093, 101000095, 101000096, 101000194	102000001,102000002,102000003,102000004,102000005		Polygon	
10017148	10	Lower Colorado-Lavaca	Victoria	12100402	121004020201	10000049	PEM1A	Wetland	Freshwater Emergent Wetland	Natural						Unknown	Unknown	Unknown	Unknown	Unknown		Unknown	Unknown	101000092, 101000093, 101000095, 101000096, 101000194	102000001,102000002,102000003,102000004,102000005		Polygon	
10017149	10	Lower Colorado-Lavaca	Victoria	12100402	121004020201	10000049	PEM1A	Wetland	Freshwater Emergent Wetland	Natural						Unknown	Unknown	Unknown	Unknown	Unknown		Unknown	Unknown	101000092, 101000093, 101000095, 101000096, 101000194	102000001,102000002,102000003,102000004,102000005		Polygon	
10017150	10	Lower Colorado-Lavaca	Victoria	12100402	121004020201	10000049	PEM1A	Wetland	Freshwater Emergent Wetland	Natural						Unknown	Unknown	Unknown	Unknown	Unknown		Unknown	Unknown	101000092, 101000093, 101000095, 101000096, 101000194	102000001,102000002,102000003,102000004,102000005		Polygon	

TABLE 1: EXISTING FLOOD INFRASTRUCTURE

Existing Infrastructure ID	RFGP Number	RFGP Name	Counties	HUC8s	HUC12s	Watersheds	Feature Name	Infrastructure Type	Description	Natural or Constructed or Combination	Construction Date	Infrastructure Dimensions					Level of Service (2-year, 10-year, 25-year, 50-year, 100-year, 500-year, Unknown)	Condition (Functional, Non-functional, Unknown)	Condition Description	Deficiency (Deficient, Non-deficient, Unknown)	Deficiency Description	Population Protected by Infrastructure	Owning Entity	Operating Entity	Associated FMEs	Associated FMSs	Associated FMPs	Feature Type
												Diameter (ft)	Height (ft)	Width (ft)	Length (ft)	Area (acre)												
10017151	10	Lower Colorado-Lavaca	Victoria	12100402	121004020201	10000049	PEM1A	Wetland	Freshwater Emergent Wetland	Natural						Unknown	Unknown	Unknown	Unknown	Unknown		Unknown	Unknown	101000092, 101000093, 101000095, 101000096, 101000194	102000001,102000002,102000003,102000004,102000005		Polygon	
10017152	10	Lower Colorado-Lavaca	Victoria	12100402	121004020201	10000049	PEM1C	Wetland	Freshwater Emergent Wetland	Natural						Unknown	Unknown	Unknown	Unknown	Unknown		Unknown	Unknown	101000092, 101000093, 101000095, 101000096, 101000194	102000001,102000002,102000003,102000004,102000005		Polygon	
10017153	10	Lower Colorado-Lavaca	Victoria	12100402	121004020201	10000049	PEM1C	Wetland	Freshwater Emergent Wetland	Natural						Unknown	Unknown	Unknown	Unknown	Unknown		Unknown	Unknown	101000092, 101000093, 101000095, 101000096, 101000194	102000001,102000002,102000003,102000004,102000005		Polygon	
10017154	10	Lower Colorado-Lavaca	Victoria	12100402	121004020201	10000049	PEM1C	Wetland	Freshwater Emergent Wetland	Natural						Unknown	Unknown	Unknown	Unknown	Unknown		Unknown	Unknown	101000092, 101000093, 101000095, 101000096, 101000194	102000001,102000002,102000003,102000004,102000005		Polygon	
10017155	10	Lower Colorado-Lavaca	Victoria	12100402	121004020201	10000049	PEM1C	Wetland	Freshwater Emergent Wetland	Natural						Unknown	Unknown	Unknown	Unknown	Unknown		Unknown	Unknown	101000092, 101000093, 101000095, 101000096, 101000194	102000001,102000002,102000003,102000004,102000005		Polygon	
10017156	10	Lower Colorado-Lavaca	Victoria	12100402	121004020201	10000049	PEM1C	Wetland	Freshwater Emergent Wetland	Natural						Unknown	Unknown	Unknown	Unknown	Unknown		Unknown	Unknown	101000092, 101000093, 101000095, 101000096, 101000194	102000001,102000002,102000003,102000004,102000005		Polygon	
10017157	10	Lower Colorado-Lavaca	Victoria	12100402	121004020201	10000049	PEM1C	Wetland	Freshwater Emergent Wetland	Natural						Unknown	Unknown	Unknown	Unknown	Unknown		Unknown	Unknown	101000092, 101000093, 101000095, 101000096, 101000194	102000001,102000002,102000003,102000004,102000005		Polygon	
10017158	10	Lower Colorado-Lavaca	Victoria	12100402	121004020201	10000049	PEM1Cx	Wetland	Freshwater Emergent Wetland	Natural						Unknown	Unknown	Unknown	Unknown	Unknown		Unknown	Unknown	101000092, 101000093, 101000095, 101000096, 101000194	102000001,102000002,102000003,102000004,102000005		Polygon	
10017159	10	Lower Colorado-Lavaca	Victoria	12100402	121004020201	10000049	PEM1Cx	Wetland	Freshwater Emergent Wetland	Natural						Unknown	Unknown	Unknown	Unknown	Unknown		Unknown	Unknown	101000092, 101000093, 101000095, 101000096, 101000194	102000001,102000002,102000003,102000004,102000005		Polygon	
10017160	10	Lower Colorado-Lavaca	Victoria	12100402	121004020201	10000049	PEM1Cx	Wetland	Freshwater Emergent Wetland	Natural						Unknown	Unknown	Unknown	Unknown	Unknown		Unknown	Unknown	101000092, 101000093, 101000095, 101000096, 101000194	102000001,102000002,102000003,102000004,102000005		Polygon	
10017161	10	Lower Colorado-Lavaca	Victoria	12100402	121004020201	10000049	PEM1Cx	Wetland	Freshwater Emergent Wetland	Natural						Unknown	Unknown	Unknown	Unknown	Unknown		Unknown	Unknown	101000092, 101000093, 101000095, 101000096, 101000194	102000001,102000002,102000003,102000004,102000005		Polygon	
10017162	10	Lower Colorado-Lavaca	Victoria	12100402	121004020201	10000049	PEM1Cx	Wetland	Freshwater Emergent Wetland	Natural						Unknown	Unknown	Unknown	Unknown	Unknown		Unknown	Unknown	101000092, 101000093, 101000095, 101000096, 101000194	102000001,102000002,102000003,102000004,102000005		Polygon	
10017163	10	Lower Colorado-Lavaca	Victoria	12100402	121004020201	10000049	PEM1Cx	Wetland	Freshwater Emergent Wetland	Natural						Unknown	Unknown	Unknown	Unknown	Unknown		Unknown	Unknown	101000092, 101000093, 101000095, 101000096, 101000194	102000001,102000002,102000003,102000004,102000005		Polygon	
10017164	10	Lower Colorado-Lavaca	Victoria	12100402	121004020201	10000049	PEM1Cx	Wetland	Freshwater Emergent Wetland	Natural						Unknown	Unknown	Unknown	Unknown	Unknown		Unknown	Unknown	101000092, 101000093, 101000095, 101000096, 101000194	102000001,102000002,102000003,102000004,102000005		Polygon	
10017165	10	Lower Colorado-Lavaca	Victoria	12100402	121004020201	10000049	PEM1Cx	Wetland	Freshwater Emergent Wetland	Natural						Unknown	Unknown	Unknown	Unknown	Unknown		Unknown	Unknown	101000092, 101000093, 101000095, 101000096, 101000194	102000001,102000002,102000003,102000004,102000005		Polygon	
10017166	10	Lower Colorado-Lavaca	Victoria	12100402	121004020201	10000049	PEM1Fx	Wetland	Freshwater Emergent Wetland	Natural						Unknown	Unknown	Unknown	Unknown	Unknown		Unknown	Unknown	101000092, 101000093, 101000095, 101000096, 101000194	102000001,102000002,102000003,102000004,102000005		Polygon	
10017167	10	Lower Colorado-Lavaca	Victoria	12100402	121004020201	10000049	PEM1A	Wetland	Freshwater Emergent Wetland	Natural						Unknown	Unknown	Unknown	Unknown	Unknown		Unknown	Unknown	101000092, 101000093, 101000095, 101000096, 101000194	102000001,102000002,102000003,102000004,102000005		Polygon	

Existing Infrastructure ID	RFPG Number	RFPG Name	Counties	HUC8s	HUC12s	Watersheds	Feature Name	Infrastructure Type	Description	Natural or Constructed or Combination	Construction Date	Infrastructure Dimensions					Level of Service (2-year, 10-year, 25-year, 50-year, 100-year, 500-year, Unknown)	Condition (Functional, Non-functional, Unknown)	Condition Description	Deficiency (Deficient, Non-deficient, Unknown)	Deficiency Description	Population Protected by Infrastructure	Owning Entity	Operating Entity	Associated FMEs	Associated FMSs	Associated FMPs	Feature Type
												Diameter (ft)	Height (ft)	Width (ft)	Length (ft)	Area (acre)												
10017168	10	Lower Colorado-Lavaca	Victoria	12100402	121004020201	10000049	PEM1A	Wetland	Freshwater Emergent Wetland	Natural						Unknown	Unknown	Unknown	Unknown	Unknown	Unknown	Unknown	Unknown	101000092, 101000093, 101000095, 101000096, 101000194	102000001,102000002,102000003,102000004,102000005		Polygon	
10017169	10	Lower Colorado-Lavaca	Victoria	12100402	121004020201	10000049	PEM1A	Wetland	Freshwater Emergent Wetland	Natural						Unknown	Unknown	Unknown	Unknown	Unknown	Unknown	Unknown	Unknown	101000092, 101000093, 101000095, 101000096, 101000194	102000001,102000002,102000003,102000004,102000005		Polygon	
10017170	10	Lower Colorado-Lavaca	Victoria	12100402	121004020201	10000049	PEM1A	Wetland	Freshwater Emergent Wetland	Natural						Unknown	Unknown	Unknown	Unknown	Unknown	Unknown	Unknown	Unknown	101000092, 101000093, 101000095, 101000096, 101000194	102000001,102000002,102000003,102000004,102000005		Polygon	
10017171	10	Lower Colorado-Lavaca	Victoria	12100402	121004020201	10000049	PEM1A	Wetland	Freshwater Emergent Wetland	Natural						Unknown	Unknown	Unknown	Unknown	Unknown	Unknown	Unknown	Unknown	101000092, 101000093, 101000095, 101000096, 101000194	102000001,102000002,102000003,102000004,102000005		Polygon	
10017172	10	Lower Colorado-Lavaca	Victoria	12100402	121004020201	10000049	PEM1A	Wetland	Freshwater Emergent Wetland	Natural						Unknown	Unknown	Unknown	Unknown	Unknown	Unknown	Unknown	Unknown	101000092, 101000093, 101000095, 101000096, 101000194	102000001,102000002,102000003,102000004,102000005		Polygon	
10017173	10	Lower Colorado-Lavaca	Victoria	12100402	121004020201	10000049	PEM1Ah	Wetland	Freshwater Emergent Wetland	Natural						Unknown	Unknown	Unknown	Unknown	Unknown	Unknown	Unknown	Unknown	101000092, 101000093, 101000095, 101000096, 101000194	102000001,102000002,102000003,102000004,102000005		Polygon	
10017174	10	Lower Colorado-Lavaca	Victoria	12100402	121004020201	10000049	PEM1Ah	Wetland	Freshwater Emergent Wetland	Natural						Unknown	Unknown	Unknown	Unknown	Unknown	Unknown	Unknown	Unknown	101000092, 101000093, 101000095, 101000096, 101000194	102000001,102000002,102000003,102000004,102000005		Polygon	
10017175	10	Lower Colorado-Lavaca	Victoria	12100402	121004020201	10000049	PEM1C	Wetland	Freshwater Emergent Wetland	Natural						Unknown	Unknown	Unknown	Unknown	Unknown	Unknown	Unknown	Unknown	101000092, 101000093, 101000095, 101000096, 101000194	102000001,102000002,102000003,102000004,102000005		Polygon	
10017176	10	Lower Colorado-Lavaca	Victoria	12100402	121004020201	10000049	PEM1C	Wetland	Freshwater Emergent Wetland	Natural						Unknown	Unknown	Unknown	Unknown	Unknown	Unknown	Unknown	Unknown	101000092, 101000093, 101000095, 101000096, 101000194	102000001,102000002,102000003,102000004,102000005		Polygon	
10017177	10	Lower Colorado-Lavaca	Victoria	12100402	121004020201	10000049	PEM1C	Wetland	Freshwater Emergent Wetland	Natural						Unknown	Unknown	Unknown	Unknown	Unknown	Unknown	Unknown	Unknown	101000092, 101000093, 101000095, 101000096, 101000194	102000001,102000002,102000003,102000004,102000005		Polygon	
10017178	10	Lower Colorado-Lavaca	Victoria	12100402	121004020201	10000049	PEM1C	Wetland	Freshwater Emergent Wetland	Natural						Unknown	Unknown	Unknown	Unknown	Unknown	Unknown	Unknown	Unknown	101000092, 101000093, 101000095, 101000096, 101000194	102000001,102000002,102000003,102000004,102000005		Polygon	
10017179	10	Lower Colorado-Lavaca	Victoria	12100402	121004020201	10000049	PEM1C	Wetland	Freshwater Emergent Wetland	Natural						Unknown	Unknown	Unknown	Unknown	Unknown	Unknown	Unknown	Unknown	101000092, 101000093, 101000095, 101000096, 101000194	102000001,102000002,102000003,102000004,102000005		Polygon	
10017180	10	Lower Colorado-Lavaca	Victoria	12100402	121004020201	10000049	PEM1C	Wetland	Freshwater Emergent Wetland	Natural						Unknown	Unknown	Unknown	Unknown	Unknown	Unknown	Unknown	Unknown	101000092, 101000093, 101000095, 101000096, 101000194	102000001,102000002,102000003,102000004,102000005		Polygon	
10017181	10	Lower Colorado-Lavaca	Victoria	12100402	121004020201	10000049	PEM1C	Wetland	Freshwater Emergent Wetland	Natural						Unknown	Unknown	Unknown	Unknown	Unknown	Unknown	Unknown	Unknown	101000092, 101000093, 101000095, 101000096, 101000194	102000001,102000002,102000003,102000004,102000005		Polygon	
10017182	10	Lower Colorado-Lavaca	Victoria	12100402	121004020201	10000049	PEM1C	Wetland	Freshwater Emergent Wetland	Natural						Unknown	Unknown	Unknown	Unknown	Unknown	Unknown	Unknown	Unknown	101000092, 101000093, 101000095, 101000096, 101000194	102000001,102000002,102000003,102000004,102000005		Polygon	
10017183	10	Lower Colorado-Lavaca	Victoria	12100402	121004020201	10000049	PEM1C	Wetland	Freshwater Emergent Wetland	Natural						Unknown	Unknown	Unknown	Unknown	Unknown	Unknown	Unknown	Unknown	101000092, 101000093, 101000095, 101000096, 101000194	102000001,102000002,102000003,102000004,102000005		Polygon	
10017184	10	Lower Colorado-Lavaca	Victoria	12100402	121004020201	10000049	PEM1Ch	Wetland	Freshwater Emergent Wetland	Natural						Unknown	Unknown	Unknown	Unknown	Unknown	Unknown	Unknown	Unknown	101000092, 101000093, 101000095, 101000096, 101000194	102000001,102000002,102000003,102000004,102000005		Polygon	

Existing Infrastructure ID	RFGP Number	RFGP Name	Counties	HUC8s	HUC12s	Watersheds	Feature Name	Infrastructure Type	Description	Natural or Constructed or Combination	Construction Date	Infrastructure Dimensions					Level of Service (2-year, 10-year, 25-year, 50-year, 100-year, 500-year, Unknown)	Condition (Functional, Non-functional, Unknown)	Condition Description	Deficiency (Deficient, Non-deficient, Unknown)	Deficiency Description	Population Protected by Infrastructure	Owning Entity	Operating Entity	Associated FMEs	Associated FMSs	Associated FMPs	Feature Type
												Diameter (ft)	Height (ft)	Width (ft)	Length (ft)	Area (acre)												
10017185	10	Lower Colorado-Lavaca	Victoria	12100402	121004020201	10000049	PEM1Ch	Wetland	Freshwater Emergent Wetland	Natural						Unknown	Unknown	Unknown	Unknown	Unknown	Unknown	Unknown	101000092, 101000093, 101000095, 101000096, 101000194	102000001,102000002,102000003,102000004,102000005		Polygon		
10017186	10	Lower Colorado-Lavaca	Victoria	12100402	121004020201	10000049	PEM1F	Wetland	Freshwater Emergent Wetland	Natural						Unknown	Unknown	Unknown	Unknown	Unknown	Unknown	Unknown	101000092, 101000093, 101000095, 101000096, 101000194	102000001,102000002,102000003,102000004,102000005		Polygon		
10017187	10	Lower Colorado-Lavaca	Victoria	12100402	121004020101	10000025	PEM1A	Wetland	Freshwater Emergent Wetland	Natural						Unknown	Unknown	Unknown	Unknown	Unknown	Unknown	Unknown	101000092, 101000093, 101000095, 101000096, 101000194	102000001,102000002,102000003,102000004,102000005		Polygon		
10017188	10	Lower Colorado-Lavaca	Victoria	12100402	121004020201	10000049	PEM1A	Wetland	Freshwater Emergent Wetland	Natural						Unknown	Unknown	Unknown	Unknown	Unknown	Unknown	Unknown	101000092, 101000093, 101000095, 101000096, 101000194	102000001,102000002,102000003,102000004,102000005		Polygon		
10017189	10	Lower Colorado-Lavaca	Victoria	12100402	121004020201	10000049	PEM1A	Wetland	Freshwater Emergent Wetland	Natural						Unknown	Unknown	Unknown	Unknown	Unknown	Unknown	Unknown	101000092, 101000093, 101000095, 101000096, 101000194	102000001,102000002,102000003,102000004,102000005		Polygon		
10017190	10	Lower Colorado-Lavaca	Victoria	12100402	121004020201	10000049	PEM1A	Wetland	Freshwater Emergent Wetland	Natural						Unknown	Unknown	Unknown	Unknown	Unknown	Unknown	Unknown	101000092, 101000093, 101000095, 101000096, 101000194	102000001,102000002,102000003,102000004,102000005		Polygon		
10017191	10	Lower Colorado-Lavaca	Victoria	12100402	121004020101	10000025	PEM1C	Wetland	Freshwater Emergent Wetland	Natural						Unknown	Unknown	Unknown	Unknown	Unknown	Unknown	Unknown	101000092, 101000093, 101000095, 101000096, 101000194	102000001,102000002,102000003,102000004,102000005		Polygon		
10017192	10	Lower Colorado-Lavaca	Victoria	12100402	121004020101	10000025	PEM1C	Wetland	Freshwater Emergent Wetland	Natural						Unknown	Unknown	Unknown	Unknown	Unknown	Unknown	Unknown	101000092, 101000093, 101000095, 101000096, 101000194	102000001,102000002,102000003,102000004,102000005		Polygon		
10017193	10	Lower Colorado-Lavaca	Victoria	12100402	121004020101	10000025	PEM1C	Wetland	Freshwater Emergent Wetland	Natural						Unknown	Unknown	Unknown	Unknown	Unknown	Unknown	Unknown	101000092, 101000093, 101000095, 101000096, 101000194	102000001,102000002,102000003,102000004,102000005		Polygon		
10017194	10	Lower Colorado-Lavaca	Victoria	12100402	121004020101	10000025	PEM1C	Wetland	Freshwater Emergent Wetland	Natural						Unknown	Unknown	Unknown	Unknown	Unknown	Unknown	Unknown	101000092, 101000093, 101000095, 101000096, 101000194	102000001,102000002,102000003,102000004,102000005		Polygon		
10017195	10	Lower Colorado-Lavaca	Victoria	12100402	121004020101,121004020201	10000025,10000049	PEM1C	Wetland	Freshwater Emergent Wetland	Natural						Unknown	Unknown	Unknown	Unknown	Unknown	Unknown	Unknown	101000092, 101000093, 101000095, 101000096, 101000194	102000001,102000002,102000003,102000004,102000005		Polygon		
10017196	10	Lower Colorado-Lavaca	Victoria	12100402	121004020201	10000049	PEM1C	Wetland	Freshwater Emergent Wetland	Natural						Unknown	Unknown	Unknown	Unknown	Unknown	Unknown	Unknown	101000092, 101000093, 101000095, 101000096, 101000194	102000001,102000002,102000003,102000004,102000005		Polygon		
10017197	10	Lower Colorado-Lavaca	Victoria	12100402	121004020201	10000049	PEM1C	Wetland	Freshwater Emergent Wetland	Natural						Unknown	Unknown	Unknown	Unknown	Unknown	Unknown	Unknown	101000092, 101000093, 101000095, 101000096, 101000194	102000001,102000002,102000003,102000004,102000005		Polygon		
10017198	10	Lower Colorado-Lavaca	Victoria	12100402	121004020201	10000049	PEM1C	Wetland	Freshwater Emergent Wetland	Natural						Unknown	Unknown	Unknown	Unknown	Unknown	Unknown	Unknown	101000092, 101000093, 101000095, 101000096, 101000194	102000001,102000002,102000003,102000004,102000005		Polygon		
10017199	10	Lower Colorado-Lavaca	Victoria	12100402	121004020201	10000049	PEM1C	Wetland	Freshwater Emergent Wetland	Natural						Unknown	Unknown	Unknown	Unknown	Unknown	Unknown	Unknown	101000092, 101000093, 101000095, 101000096, 101000194	102000001,102000002,102000003,102000004,102000005		Polygon		
10017200	10	Lower Colorado-Lavaca	Victoria	12100402	121004020101	10000025	PEM1Cd	Wetland	Freshwater Emergent Wetland	Natural						Unknown	Unknown	Unknown	Unknown	Unknown	Unknown	Unknown	101000092, 101000093, 101000095, 101000096, 101000194	102000001,102000002,102000003,102000004,102000005		Polygon		
10017201	10	Lower Colorado-Lavaca	Victoria	12100402	121004020201	10000049	PEM1Cd	Wetland	Freshwater Emergent Wetland	Natural						Unknown	Unknown	Unknown	Unknown	Unknown	Unknown	Unknown	101000092, 101000093, 101000095, 101000096, 101000194	102000001,102000002,102000003,102000004,102000005		Polygon		

Existing Infrastructure ID	RFPG Number	RFPG Name	Counties	HUC8s	HUC12s	Watersheds	Feature Name	Infrastructure Type	Description	Natural or Constructed or Combination	Construction Date	Infrastructure Dimensions					Level of Service (2-year, 10-year, 25-year, 50-year, 100-year, 500-year, Unknown)	Condition (Functional, Non-functional, Unknown)	Condition Description	Deficiency (Deficient, Non-deficient, Unknown)	Deficiency Description	Population Protected by Infrastructure	Owning Entity	Operating Entity	Associated FMEs	Associated FMSs	Associated FMPs	Feature Type
												Diameter (ft)	Height (ft)	Width (ft)	Length (ft)	Area (acre)												
10017202	10	Lower Colorado-Lavaca	Victoria	12100402	121004020201	10000049	PEM1Cd	Wetland	Freshwater Emergent Wetland	Natural						Unknown	Unknown	Unknown	Unknown	Unknown	Unknown	Unknown	Unknown	101000092, 101000093, 101000095, 101000096, 101000194	102000001,102000002,102000003,102000004,102000005		Polygon	
10017203	10	Lower Colorado-Lavaca	Victoria	12100402	121004020201	10000049	PEM1Cd	Wetland	Freshwater Emergent Wetland	Natural						Unknown	Unknown	Unknown	Unknown	Unknown	Unknown	Unknown	Unknown	101000092, 101000093, 101000095, 101000096, 101000194	102000001,102000002,102000003,102000004,102000005		Polygon	
10017204	10	Lower Colorado-Lavaca	Victoria	12100402	121004020201	10000049	PEM1Fd	Wetland	Freshwater Emergent Wetland	Natural						Unknown	Unknown	Unknown	Unknown	Unknown	Unknown	Unknown	Unknown	101000092, 101000093, 101000095, 101000096, 101000194	102000001,102000002,102000003,102000004,102000005		Polygon	
10017205	10	Lower Colorado-Lavaca	Victoria	12100402	121004020101	10000025	PEM1Fh	Wetland	Freshwater Emergent Wetland	Natural						Unknown	Unknown	Unknown	Unknown	Unknown	Unknown	Unknown	Unknown	101000092, 101000093, 101000095, 101000096, 101000194	102000001,102000002,102000003,102000004,102000005		Polygon	
10017206	10	Lower Colorado-Lavaca	Victoria	12100402	121004020201	10000049	PEM1C	Wetland	Freshwater Emergent Wetland	Natural						Unknown	Unknown	Unknown	Unknown	Unknown	Unknown	Unknown	Unknown	101000092, 101000093, 101000095, 101000096, 101000194	102000001,102000002,102000003,102000004,102000005		Polygon	
10017207	10	Lower Colorado-Lavaca	Victoria	12100402	121004020101	10000025	PEM1A	Wetland	Freshwater Emergent Wetland	Natural						Unknown	Unknown	Unknown	Unknown	Unknown	Unknown	Unknown	Unknown	101000092, 101000093, 101000095, 101000096, 101000194	102000001,102000002,102000003,102000004,102000005		Polygon	
10017208	10	Lower Colorado-Lavaca	Victoria	12100402	121004020101	10000025	PEM1A	Wetland	Freshwater Emergent Wetland	Natural						Unknown	Unknown	Unknown	Unknown	Unknown	Unknown	Unknown	Unknown	101000092, 101000093, 101000095, 101000096, 101000194	102000001,102000002,102000003,102000004,102000005		Polygon	
10017209	10	Lower Colorado-Lavaca	Victoria	12100402	121004020101	10000025	PEM1A	Wetland	Freshwater Emergent Wetland	Natural						Unknown	Unknown	Unknown	Unknown	Unknown	Unknown	Unknown	Unknown	101000092, 101000093, 101000095, 101000096, 101000194	102000001,102000002,102000003,102000004,102000005		Polygon	
10017210	10	Lower Colorado-Lavaca	Victoria	12100402	121004020101,121004020201	10000025,10000049	PEM1A	Wetland	Freshwater Emergent Wetland	Natural						Unknown	Unknown	Unknown	Unknown	Unknown	Unknown	Unknown	Unknown	101000092, 101000093, 101000095, 101000096, 101000194	102000001,102000002,102000003,102000004,102000005		Polygon	
10017211	10	Lower Colorado-Lavaca	Victoria	12100402	121004020201	10000049	PEM1A	Wetland	Freshwater Emergent Wetland	Natural						Unknown	Unknown	Unknown	Unknown	Unknown	Unknown	Unknown	Unknown	101000092, 101000093, 101000095, 101000096, 101000194	102000001,102000002,102000003,102000004,102000005		Polygon	
10017212	10	Lower Colorado-Lavaca	Victoria	12100402	121004020201	10000049	PEM1A	Wetland	Freshwater Emergent Wetland	Natural						Unknown	Unknown	Unknown	Unknown	Unknown	Unknown	Unknown	Unknown	101000092, 101000093, 101000095, 101000096, 101000194	102000001,102000002,102000003,102000004,102000005		Polygon	
10017213	10	Lower Colorado-Lavaca	Victoria	12100402	121004020201	10000049	PEM1A	Wetland	Freshwater Emergent Wetland	Natural						Unknown	Unknown	Unknown	Unknown	Unknown	Unknown	Unknown	Unknown	101000092, 101000093, 101000095, 101000096, 101000194	102000001,102000002,102000003,102000004,102000005		Polygon	
10017214	10	Lower Colorado-Lavaca	Victoria	12100402	121004020201	10000049	PEM1A	Wetland	Freshwater Emergent Wetland	Natural						Unknown	Unknown	Unknown	Unknown	Unknown	Unknown	Unknown	Unknown	101000092, 101000093, 101000095, 101000096, 101000194	102000001,102000002,102000003,102000004,102000005		Polygon	
10017215	10	Lower Colorado-Lavaca	Victoria	12100402	121004020201	10000049	PEM1A	Wetland	Freshwater Emergent Wetland	Natural						Unknown	Unknown	Unknown	Unknown	Unknown	Unknown	Unknown	Unknown	101000092, 101000093, 101000095, 101000096, 101000194	102000001,102000002,102000003,102000004,102000005		Polygon	
10017216	10	Lower Colorado-Lavaca	Victoria	12100402	121004020201	10000049	PEM1A	Wetland	Freshwater Emergent Wetland	Natural						Unknown	Unknown	Unknown	Unknown	Unknown	Unknown	Unknown	Unknown	101000092, 101000093, 101000095, 101000096, 101000194	102000001,102000002,102000003,102000004,102000005		Polygon	
10017217	10	Lower Colorado-Lavaca	Victoria	12100402	121004020201	10000049	PEM1A	Wetland	Freshwater Emergent Wetland	Natural						Unknown	Unknown	Unknown	Unknown	Unknown	Unknown	Unknown	Unknown	101000092, 101000093, 101000095, 101000096, 101000194	102000001,102000002,102000003,102000004,102000005		Polygon	
10017218	10	Lower Colorado-Lavaca	Victoria	12100402	121004020201	10000049	PEM1A	Wetland	Freshwater Emergent Wetland	Natural						Unknown	Unknown	Unknown	Unknown	Unknown	Unknown	Unknown	Unknown	101000092, 101000093, 101000095, 101000096, 101000194	102000001,102000002,102000003,102000004,102000005		Polygon	

Existing Infrastructure ID	RFGP Number	RFGP Name	Counties	HUC8s	HUC12s	Watersheds	Feature Name	Infrastructure Type	Description	Natural or Constructed or Combination	Construction Date	Infrastructure Dimensions					Level of Service (2-year, 10-year, 25-year, 50-year, 100-year, 500-year, Unknown)	Condition (Functional, Non-functional, Unknown)	Condition Description	Deficiency (Deficient, Non-deficient, Unknown)	Deficiency Description	Population Protected by Infrastructure	Owning Entity	Operating Entity	Associated FMEs	Associated FMSs	Associated FMPs	Feature Type
												Diameter (ft)	Height (ft)	Width (ft)	Length (ft)	Area (acre)												
10017219	10	Lower Colorado-Lavaca	Victoria	12100402	121004020201	10000049	PEM1A	Wetland	Freshwater Emergent Wetland	Natural						Unknown	Unknown	Unknown	Unknown	Unknown	Unknown	Unknown	Unknown	101000092, 101000093, 101000095, 101000096, 101000194	102000001,102000002,102000003,102000004,102000005		Polygon	
10017220	10	Lower Colorado-Lavaca	Victoria	12100402	121004020201	10000049	PEM1A	Wetland	Freshwater Emergent Wetland	Natural						Unknown	Unknown	Unknown	Unknown	Unknown	Unknown	Unknown	Unknown	101000092, 101000093, 101000095, 101000096, 101000194	102000001,102000002,102000003,102000004,102000005		Polygon	
10017221	10	Lower Colorado-Lavaca	Victoria	12100402	121004020201	10000049	PEM1A	Wetland	Freshwater Emergent Wetland	Natural						Unknown	Unknown	Unknown	Unknown	Unknown	Unknown	Unknown	Unknown	101000092, 101000093, 101000095, 101000096, 101000194	102000001,102000002,102000003,102000004,102000005		Polygon	
10017222	10	Lower Colorado-Lavaca	Victoria	12100402	121004020201	10000049	PEM1C	Wetland	Freshwater Emergent Wetland	Natural						Unknown	Unknown	Unknown	Unknown	Unknown	Unknown	Unknown	Unknown	101000092, 101000093, 101000095, 101000096, 101000194	102000001,102000002,102000003,102000004,102000005		Polygon	
10017223	10	Lower Colorado-Lavaca	Victoria	12100402	121004020201	10000049	PEM1C	Wetland	Freshwater Emergent Wetland	Natural						Unknown	Unknown	Unknown	Unknown	Unknown	Unknown	Unknown	Unknown	101000092, 101000093, 101000095, 101000096, 101000194	102000001,102000002,102000003,102000004,102000005		Polygon	
10017224	10	Lower Colorado-Lavaca	Victoria	12100402	121004020201	10000049	PEM1C	Wetland	Freshwater Emergent Wetland	Natural						Unknown	Unknown	Unknown	Unknown	Unknown	Unknown	Unknown	Unknown	101000092, 101000093, 101000095, 101000096, 101000194	102000001,102000002,102000003,102000004,102000005		Polygon	
10017225	10	Lower Colorado-Lavaca	Victoria	12100402	121004020201	10000049	PEM1C	Wetland	Freshwater Emergent Wetland	Natural						Unknown	Unknown	Unknown	Unknown	Unknown	Unknown	Unknown	Unknown	101000092, 101000093, 101000095, 101000096, 101000194	102000001,102000002,102000003,102000004,102000005		Polygon	
10017226	10	Lower Colorado-Lavaca	Victoria	12100402	121004020201	10000049	PEM1C	Wetland	Freshwater Emergent Wetland	Natural						Unknown	Unknown	Unknown	Unknown	Unknown	Unknown	Unknown	Unknown	101000092, 101000093, 101000095, 101000096, 101000194	102000001,102000002,102000003,102000004,102000005		Polygon	
10017303	10	Lower Colorado-Lavaca	Victoria	12100402	121004020201	10000049	PFO1A	Wetland	Freshwater Forested/Shrub Wetland	Natural						Unknown	Unknown	Unknown	Unknown	Unknown	Unknown	Unknown	Unknown	101000092, 101000093, 101000095, 101000096, 101000194	102000001,102000002,102000003,102000004,102000005		Polygon	
10017304	10	Lower Colorado-Lavaca	Victoria	12100402	121004020201	10000049	PFO1A	Wetland	Freshwater Forested/Shrub Wetland	Natural						Unknown	Unknown	Unknown	Unknown	Unknown	Unknown	Unknown	Unknown	101000092, 101000093, 101000095, 101000096, 101000194	102000001,102000002,102000003,102000004,102000005		Polygon	
10017305	10	Lower Colorado-Lavaca	Victoria	12100402	121004020201	10000049	PFO1A	Wetland	Freshwater Forested/Shrub Wetland	Natural						Unknown	Unknown	Unknown	Unknown	Unknown	Unknown	Unknown	Unknown	101000092, 101000093, 101000095, 101000096, 101000194	102000001,102000002,102000003,102000004,102000005		Polygon	
10017307	10	Lower Colorado-Lavaca	Victoria	12100402	121004020201	10000049	PEM1A	Wetland	Freshwater Emergent Wetland	Natural						Unknown	Unknown	Unknown	Unknown	Unknown	Unknown	Unknown	Unknown	101000092, 101000093, 101000095, 101000096, 101000194	102000001,102000002,102000003,102000004,102000005		Polygon	
10017308	10	Lower Colorado-Lavaca	Victoria	12100402	121004020201	10000049	PEM1A	Wetland	Freshwater Emergent Wetland	Natural						Unknown	Unknown	Unknown	Unknown	Unknown	Unknown	Unknown	Unknown	101000092, 101000093, 101000095, 101000096, 101000194	102000001,102000002,102000003,102000004,102000005		Polygon	
10017310	10	Lower Colorado-Lavaca	Victoria	12100402	121004020201	10000049	PEM1A	Wetland	Freshwater Emergent Wetland	Natural						Unknown	Unknown	Unknown	Unknown	Unknown	Unknown	Unknown	Unknown	101000092, 101000093, 101000095, 101000096, 101000194	102000001,102000002,102000003,102000004,102000005		Polygon	
10017325	10	Lower Colorado-Lavaca	Victoria	12100402	121004020201	10000049	PEM1F	Wetland	Freshwater Emergent Wetland	Natural						Unknown	Unknown	Unknown	Unknown	Unknown	Unknown	Unknown	Unknown	101000092, 101000093, 101000095, 101000096, 101000194	102000001,102000002,102000003,102000004,102000005		Polygon	
10017326	10	Lower Colorado-Lavaca	Victoria	12100402	121004020201	10000049	PSS1A	Wetland	Freshwater Forested/Shrub Wetland	Natural						Unknown	Unknown	Unknown	Unknown	Unknown	Unknown	Unknown	Unknown	101000092, 101000093, 101000095, 101000096, 101000194	102000001,102000002,102000003,102000004,102000005		Polygon	
10017327	10	Lower Colorado-Lavaca	Victoria	12100402	121004020201	10000049	PEM1A	Wetland	Freshwater Emergent Wetland	Natural						Unknown	Unknown	Unknown	Unknown	Unknown	Unknown	Unknown	Unknown	101000092, 101000093, 101000095, 101000096, 101000194	102000001,102000002,102000003,102000004,102000005		Polygon	

Existing Infrastructure ID	RFPG Number	RFPG Name	Counties	HUC8s	HUC12s	Watersheds	Feature Name	Infrastructure Type	Description	Natural or Constructed or Combination	Construction Date	Infrastructure Dimensions					Level of Service (2-year, 10-year, 25-year, 50-year, 100-year, 500-year, Unknown)	Condition (Functional, Non-functional, Unknown)	Condition Description	Deficiency (Deficient, Non-deficient, Unknown)	Deficiency Description	Population Protected by Infrastructure	Owning Entity	Operating Entity	Associated FMEs	Associated FMSs	Associated FMPs	Feature Type
												Diameter (ft)	Height (ft)	Width (ft)	Length (ft)	Area (acre)												
10017328	10	Lower Colorado-Lavaca	Victoria	12100402	121004020201	10000049	PEM1A	Wetland	Freshwater Emergent Wetland	Natural						Unknown	Unknown	Unknown	Unknown	Unknown		Unknown	Unknown	101000092, 101000093, 101000095, 101000096, 101000194	102000001,102000002,102000003,102000004,102000005		Polygon	
10017329	10	Lower Colorado-Lavaca	Victoria	12100402	121004020201	10000049	PEM1A	Wetland	Freshwater Emergent Wetland	Natural						Unknown	Unknown	Unknown	Unknown	Unknown		Unknown	Unknown	101000092, 101000093, 101000095, 101000096, 101000194	102000001,102000002,102000003,102000004,102000005		Polygon	
10017330	10	Lower Colorado-Lavaca	Victoria	12100402	121004020201	10000049	PEM1A	Wetland	Freshwater Emergent Wetland	Natural						Unknown	Unknown	Unknown	Unknown	Unknown		Unknown	Unknown	101000092, 101000093, 101000095, 101000096, 101000194	102000001,102000002,102000003,102000004,102000005		Polygon	
10017331	10	Lower Colorado-Lavaca	Victoria	12100402	121004020201	10000049	PEM1A	Wetland	Freshwater Emergent Wetland	Natural						Unknown	Unknown	Unknown	Unknown	Unknown		Unknown	Unknown	101000092, 101000093, 101000095, 101000096, 101000194	102000001,102000002,102000003,102000004,102000005		Polygon	
10017332	10	Lower Colorado-Lavaca	Victoria	12100402	121004020201	10000049	PEM1A	Wetland	Freshwater Emergent Wetland	Natural						Unknown	Unknown	Unknown	Unknown	Unknown		Unknown	Unknown	101000092, 101000093, 101000095, 101000096, 101000194	102000001,102000002,102000003,102000004,102000005		Polygon	
10017333	10	Lower Colorado-Lavaca	Victoria	12100402	121004020201	10000049	PEM1C	Wetland	Freshwater Emergent Wetland	Natural						Unknown	Unknown	Unknown	Unknown	Unknown		Unknown	Unknown	101000092, 101000093, 101000095, 101000096, 101000194	102000001,102000002,102000003,102000004,102000005		Polygon	
10017334	10	Lower Colorado-Lavaca	Victoria	12100402	121004020201	10000049	PEM1C	Wetland	Freshwater Emergent Wetland	Natural						Unknown	Unknown	Unknown	Unknown	Unknown		Unknown	Unknown	101000092, 101000093, 101000095, 101000096, 101000194	102000001,102000002,102000003,102000004,102000005		Polygon	
10017337	10	Lower Colorado-Lavaca	Victoria	12100402	121004020201	10000049	PEM1Cx	Wetland	Freshwater Emergent Wetland	Natural						Unknown	Unknown	Unknown	Unknown	Unknown		Unknown	Unknown	101000092, 101000093, 101000095, 101000096, 101000194	102000001,102000002,102000003,102000004,102000005		Polygon	
10017338	10	Lower Colorado-Lavaca	Victoria	12100402	121004020201	10000049	PEM1Cx	Wetland	Freshwater Emergent Wetland	Natural						Unknown	Unknown	Unknown	Unknown	Unknown		Unknown	Unknown	101000092, 101000093, 101000095, 101000096, 101000194	102000001,102000002,102000003,102000004,102000005		Polygon	
10017339	10	Lower Colorado-Lavaca	Victoria	12100402	121004020201	10000049	PEM1Fh	Wetland	Freshwater Emergent Wetland	Natural						Unknown	Unknown	Unknown	Unknown	Unknown		Unknown	Unknown	101000092, 101000093, 101000095, 101000096, 101000194	102000001,102000002,102000003,102000004,102000005		Polygon	
10017340	10	Lower Colorado-Lavaca	Victoria	12100402	121004020201	10000049	PEM1Fh	Wetland	Freshwater Emergent Wetland	Natural						Unknown	Unknown	Unknown	Unknown	Unknown		Unknown	Unknown	101000092, 101000093, 101000095, 101000096, 101000194	102000001,102000002,102000003,102000004,102000005		Polygon	
10017341	10	Lower Colorado-Lavaca	Victoria	12100402	121004020201	10000049	PEM1Fx	Wetland	Freshwater Emergent Wetland	Natural						Unknown	Unknown	Unknown	Unknown	Unknown		Unknown	Unknown	101000092, 101000093, 101000095, 101000096, 101000194	102000001,102000002,102000003,102000004,102000005		Polygon	
10017342	10	Lower Colorado-Lavaca	Victoria	12100402	121004020201	10000049	PEM1Fx	Wetland	Freshwater Emergent Wetland	Natural						Unknown	Unknown	Unknown	Unknown	Unknown		Unknown	Unknown	101000092, 101000093, 101000095, 101000096, 101000194	102000001,102000002,102000003,102000004,102000005		Polygon	
10017343	10	Lower Colorado-Lavaca	Victoria	12100402	121004020201	10000049	PEM1Fx	Wetland	Freshwater Emergent Wetland	Natural						Unknown	Unknown	Unknown	Unknown	Unknown		Unknown	Unknown	101000092, 101000093, 101000095, 101000096, 101000194	102000001,102000002,102000003,102000004,102000005		Polygon	
10017344	10	Lower Colorado-Lavaca	Victoria	12100402	121004020201	10000049	PEM1Fx	Wetland	Freshwater Emergent Wetland	Natural						Unknown	Unknown	Unknown	Unknown	Unknown		Unknown	Unknown	101000092, 101000093, 101000095, 101000096, 101000194	102000001,102000002,102000003,102000004,102000005		Polygon	
10017345	10	Lower Colorado-Lavaca	Victoria	12100402	121004020201	10000049	PEM1Fx	Wetland	Freshwater Emergent Wetland	Natural						Unknown	Unknown	Unknown	Unknown	Unknown		Unknown	Unknown	101000092, 101000093, 101000095, 101000096, 101000194	102000001,102000002,102000003,102000004,102000005		Polygon	
10017346	10	Lower Colorado-Lavaca	Victoria	12100402	121004020201	10000049	PEM1A	Wetland	Freshwater Emergent Wetland	Natural						Unknown	Unknown	Unknown	Unknown	Unknown		Unknown	Unknown	101000092, 101000093, 101000095, 101000096, 101000194	102000001,102000002,102000003,102000004,102000005		Polygon	

Existing Infrastructure ID	RFGP Number	RFGP Name	Counties	HUC8s	HUC12s	Watersheds	Feature Name	Infrastructure Type	Description	Natural or Constructed or Combination	Construction Date	Infrastructure Dimensions					Level of Service (2-year, 10-year, 25-year, 50-year, 100-year, 500-year, Unknown)	Condition (Functional, Non-functional, Unknown)	Condition Description	Deficiency (Deficient, Non-deficient, Unknown)	Deficiency Description	Population Protected by Infrastructure	Owning Entity	Operating Entity	Associated FMEs	Associated FMSs	Associated FMPs	Feature Type
												Diameter (ft)	Height (ft)	Width (ft)	Length (ft)	Area (acre)												
10017347	10	Lower Colorado-Lavaca	Victoria	12100402	121004020201	10000049	PEM1A	Wetland	Freshwater Emergent Wetland	Natural						Unknown	Unknown	Unknown	Unknown	Unknown	Unknown	Unknown	101000092, 101000093, 101000095, 101000096, 101000194	102000001,102000002,102000003,102000004,102000005		Polygon		
10017348	10	Lower Colorado-Lavaca	Victoria	12100402	121004020201	10000049	PEM1A	Wetland	Freshwater Emergent Wetland	Natural						Unknown	Unknown	Unknown	Unknown	Unknown	Unknown	Unknown	101000092, 101000093, 101000095, 101000096, 101000194	102000001,102000002,102000003,102000004,102000005		Polygon		
10017349	10	Lower Colorado-Lavaca	Victoria	12100101	121001010303	10000333	PEM1A	Wetland	Freshwater Emergent Wetland	Natural						Unknown	Unknown	Unknown	Unknown	Unknown	Unknown	Unknown	101000092, 101000093, 101000095, 101000096, 101000194	102000001,102000002,102000003,102000004,102000005		Polygon		
10017350	10	Lower Colorado-Lavaca	Victoria	12100402,12100101	121004020201,121001010303	10000049,10000333	PEM1A	Wetland	Freshwater Emergent Wetland	Natural						Unknown	Unknown	Unknown	Unknown	Unknown	Unknown	Unknown	101000092, 101000093, 101000095, 101000096, 101000194	102000001,102000002,102000003,102000004,102000005		Polygon		
10017351	10	Lower Colorado-Lavaca	Victoria	12100402	121004020201	10000049	PEM1A	Wetland	Freshwater Emergent Wetland	Natural						Unknown	Unknown	Unknown	Unknown	Unknown	Unknown	Unknown	101000092, 101000093, 101000095, 101000096, 101000194	102000001,102000002,102000003,102000004,102000005		Polygon		
10017352	10	Lower Colorado-Lavaca	Victoria	12100101	121001010303	10000333	PEM1A	Wetland	Freshwater Emergent Wetland	Natural						Unknown	Unknown	Unknown	Unknown	Unknown	Unknown	Unknown	101000092, 101000093, 101000095, 101000096, 101000194	102000001,102000002,102000003,102000004,102000005		Polygon		
10017353	10	Lower Colorado-Lavaca	Victoria	12100402	121004020201	10000049	PEM1A	Wetland	Freshwater Emergent Wetland	Natural						Unknown	Unknown	Unknown	Unknown	Unknown	Unknown	Unknown	101000092, 101000093, 101000095, 101000096, 101000194	102000001,102000002,102000003,102000004,102000005		Polygon		
10017354	10	Lower Colorado-Lavaca	Victoria	12100101	121001010303	10000333	PEM1Ah	Wetland	Freshwater Emergent Wetland	Natural						Unknown	Unknown	Unknown	Unknown	Unknown	Unknown	Unknown	101000092, 101000093, 101000095, 101000096, 101000194	102000001,102000002,102000003,102000004,102000005		Polygon		
10017355	10	Lower Colorado-Lavaca	Victoria	12100101	121001010303	10000333	PEM1Ah	Wetland	Freshwater Emergent Wetland	Natural						Unknown	Unknown	Unknown	Unknown	Unknown	Unknown	Unknown	101000092, 101000093, 101000095, 101000096, 101000194	102000001,102000002,102000003,102000004,102000005		Polygon		
10017356	10	Lower Colorado-Lavaca	Victoria	12100101	121001010303	10000333	PEM1Ax	Wetland	Freshwater Emergent Wetland	Natural						Unknown	Unknown	Unknown	Unknown	Unknown	Unknown	Unknown	101000092, 101000093, 101000095, 101000096, 101000194	102000001,102000002,102000003,102000004,102000005		Polygon		
10017357	10	Lower Colorado-Lavaca	Victoria	12100101	121001010303	10000333	PEM1Ax	Wetland	Freshwater Emergent Wetland	Natural						Unknown	Unknown	Unknown	Unknown	Unknown	Unknown	Unknown	101000092, 101000093, 101000095, 101000096, 101000194	102000001,102000002,102000003,102000004,102000005		Polygon		
10017358	10	Lower Colorado-Lavaca	Victoria	12100402	121004020201	10000049	PEM1C	Wetland	Freshwater Emergent Wetland	Natural						Unknown	Unknown	Unknown	Unknown	Unknown	Unknown	Unknown	101000092, 101000093, 101000095, 101000096, 101000194	102000001,102000002,102000003,102000004,102000005		Polygon		
10017359	10	Lower Colorado-Lavaca	Victoria	12100101	121001010303	10000333	PEM1C	Wetland	Freshwater Emergent Wetland	Natural						Unknown	Unknown	Unknown	Unknown	Unknown	Unknown	Unknown	101000092, 101000093, 101000095, 101000096, 101000194	102000001,102000002,102000003,102000004,102000005		Polygon		
10017360	10	Lower Colorado-Lavaca	Victoria	12100402	121004020201	10000049	PEM1Ch	Wetland	Freshwater Emergent Wetland	Natural						Unknown	Unknown	Unknown	Unknown	Unknown	Unknown	Unknown	101000092, 101000093, 101000095, 101000096, 101000194	102000001,102000002,102000003,102000004,102000005		Polygon		
10017361	10	Lower Colorado-Lavaca	Victoria	12100402	121004020201	10000049	PEM1Fh	Wetland	Freshwater Emergent Wetland	Natural						Unknown	Unknown	Unknown	Unknown	Unknown	Unknown	Unknown	101000092, 101000093, 101000095, 101000096, 101000194	102000001,102000002,102000003,102000004,102000005		Polygon		
10017362	10	Lower Colorado-Lavaca	Victoria	12100402	121004020201	10000049	PEM1Fh	Wetland	Freshwater Emergent Wetland	Natural						Unknown	Unknown	Unknown	Unknown	Unknown	Unknown	Unknown	101000092, 101000093, 101000095, 101000096, 101000194	102000001,102000002,102000003,102000004,102000005		Polygon		
10017363	10	Lower Colorado-Lavaca	Victoria	12100402	121004020201	10000049	PEM1Fh	Wetland	Freshwater Emergent Wetland	Natural						Unknown	Unknown	Unknown	Unknown	Unknown	Unknown	Unknown	101000092, 101000093, 101000095, 101000096, 101000194	102000001,102000002,102000003,102000004,102000005		Polygon		

Existing Infrastructure ID	RFGP Number	RFGP Name	Counties	HUC8s	HUC12s	Watersheds	Feature Name	Infrastructure Type	Description	Natural or Constructed or Combination	Construction Date	Infrastructure Dimensions					Level of Service (2-year, 10-year, 25-year, 50-year, 100-year, 500-year, Unknown)	Condition (Functional, Non-functional, Unknown)	Condition Description	Deficiency (Deficient, Non-deficient, Unknown)	Deficiency Description	Population Protected by Infrastructure	Owning Entity	Operating Entity	Associated FMEs	Associated FMSs	Associated FMPs	Feature Type
												Diameter (ft)	Height (ft)	Width (ft)	Length (ft)	Area (acre)												
10017364	10	Lower Colorado-Lavaca	Victoria	12100101	121001010303	10000333	PEM1Fh	Wetland	Freshwater Emergent Wetland	Natural						Unknown	Unknown	Unknown	Unknown	Unknown	Unknown	Unknown	Unknown	101000092, 101000093, 101000095, 101000096, 101000194	102000001,102000002,102000003,102000004,102000005		Polygon	
10017365	10	Lower Colorado-Lavaca	Victoria	12100101	121001010303	10000333	PEM1Fh	Wetland	Freshwater Emergent Wetland	Natural						Unknown	Unknown	Unknown	Unknown	Unknown	Unknown	Unknown	Unknown	101000092, 101000093, 101000095, 101000096, 101000194	102000001,102000002,102000003,102000004,102000005		Polygon	
10017366	10	Lower Colorado-Lavaca	Victoria	12100402	121004020201	10000049	PSS1Ch	Wetland	Freshwater Forested/Shrub Wetland	Natural						Unknown	Unknown	Unknown	Unknown	Unknown	Unknown	Unknown	Unknown	101000092, 101000093, 101000095, 101000096, 101000194	102000001,102000002,102000003,102000004,102000005		Polygon	
10017367	10	Lower Colorado-Lavaca	Victoria	12100402	121004020201	10000049	PEM1A	Wetland	Freshwater Emergent Wetland	Natural						Unknown	Unknown	Unknown	Unknown	Unknown	Unknown	Unknown	Unknown	101000092, 101000093, 101000095, 101000096, 101000194	102000001,102000002,102000003,102000004,102000005		Polygon	
10017368	10	Lower Colorado-Lavaca	Victoria	12100402,12100101	121004020201,121001010303	10000049,10000333	PEM1A	Wetland	Freshwater Emergent Wetland	Natural						Unknown	Unknown	Unknown	Unknown	Unknown	Unknown	Unknown	Unknown	101000092, 101000093, 101000095, 101000096, 101000194	102000001,102000002,102000003,102000004,102000005		Polygon	
10017369	10	Lower Colorado-Lavaca	Victoria	12100402	121004020201	10000049	PEM1C	Wetland	Freshwater Emergent Wetland	Natural						Unknown	Unknown	Unknown	Unknown	Unknown	Unknown	Unknown	Unknown	101000092, 101000093, 101000095, 101000096, 101000194	102000001,102000002,102000003,102000004,102000005		Polygon	
10017370	10	Lower Colorado-Lavaca	Victoria	12100402	121004020201	10000049	PEM1C	Wetland	Freshwater Emergent Wetland	Natural						Unknown	Unknown	Unknown	Unknown	Unknown	Unknown	Unknown	Unknown	101000092, 101000093, 101000095, 101000096, 101000194	102000001,102000002,102000003,102000004,102000005		Polygon	
10017371	10	Lower Colorado-Lavaca	Victoria	12100402	121004020201	10000049	PEM1C	Wetland	Freshwater Emergent Wetland	Natural						Unknown	Unknown	Unknown	Unknown	Unknown	Unknown	Unknown	Unknown	101000092, 101000093, 101000095, 101000096, 101000194	102000001,102000002,102000003,102000004,102000005		Polygon	
10017372	10	Lower Colorado-Lavaca	Victoria	12100402	121004020201	10000049	PEM1C	Wetland	Freshwater Emergent Wetland	Natural						Unknown	Unknown	Unknown	Unknown	Unknown	Unknown	Unknown	Unknown	101000092, 101000093, 101000095, 101000096, 101000194	102000001,102000002,102000003,102000004,102000005		Polygon	
10017373	10	Lower Colorado-Lavaca	Victoria	12100402	121004020201	10000049	PEM1C	Wetland	Freshwater Emergent Wetland	Natural						Unknown	Unknown	Unknown	Unknown	Unknown	Unknown	Unknown	Unknown	101000092, 101000093, 101000095, 101000096, 101000194	102000001,102000002,102000003,102000004,102000005		Polygon	
10017374	10	Lower Colorado-Lavaca	Victoria	12100402	121004020201	10000049	PEM1C	Wetland	Freshwater Emergent Wetland	Natural						Unknown	Unknown	Unknown	Unknown	Unknown	Unknown	Unknown	Unknown	101000092, 101000093, 101000095, 101000096, 101000194	102000001,102000002,102000003,102000004,102000005		Polygon	
10017375	10	Lower Colorado-Lavaca	Victoria	12100402	121004020201	10000049	PEM1C	Wetland	Freshwater Emergent Wetland	Natural						Unknown	Unknown	Unknown	Unknown	Unknown	Unknown	Unknown	Unknown	101000092, 101000093, 101000095, 101000096, 101000194	102000001,102000002,102000003,102000004,102000005		Polygon	
10017376	10	Lower Colorado-Lavaca	Victoria	12100402	121004020201	10000049	PEM1C	Wetland	Freshwater Emergent Wetland	Natural						Unknown	Unknown	Unknown	Unknown	Unknown	Unknown	Unknown	Unknown	101000092, 101000093, 101000095, 101000096, 101000194	102000001,102000002,102000003,102000004,102000005		Polygon	
10017377	10	Lower Colorado-Lavaca	Victoria	12100402	121004020201	10000049	PEM1C	Wetland	Freshwater Emergent Wetland	Natural						Unknown	Unknown	Unknown	Unknown	Unknown	Unknown	Unknown	Unknown	101000092, 101000093, 101000095, 101000096, 101000194	102000001,102000002,102000003,102000004,102000005		Polygon	
10017378	10	Lower Colorado-Lavaca	Victoria	12100402	121004020201	10000049	PEM1C	Wetland	Freshwater Emergent Wetland	Natural						Unknown	Unknown	Unknown	Unknown	Unknown	Unknown	Unknown	Unknown	101000092, 101000093, 101000095, 101000096, 101000194	102000001,102000002,102000003,102000004,102000005		Polygon	
10017379	10	Lower Colorado-Lavaca	Victoria	12100101	121001010303	10000333	PEM1C	Wetland	Freshwater Emergent Wetland	Natural						Unknown	Unknown	Unknown	Unknown	Unknown	Unknown	Unknown	Unknown	101000092, 101000093, 101000095, 101000096, 101000194	102000001,102000002,102000003,102000004,102000005		Polygon	
10017380	10	Lower Colorado-Lavaca	Victoria	12100101	121001010303	10000333	PEM1C	Wetland	Freshwater Emergent Wetland	Natural						Unknown	Unknown	Unknown	Unknown	Unknown	Unknown	Unknown	Unknown	101000092, 101000093, 101000095, 101000096, 101000194	102000001,102000002,102000003,102000004,102000005		Polygon	

TABLE 1: EXISTING FLOOD INFRASTRUCTURE

Existing Infrastructure ID	RFGP Number	RFGP Name	Counties	HUC8s	HUC12s	Watersheds	Feature Name	Infrastructure Type	Description	Natural or Constructed or Combination	Construction Date	Infrastructure Dimensions					Level of Service (2-year, 10-year, 25-year, 50-year, 100-year, 500-year, Unknown)	Condition (Functional, Non-functional, Unknown)	Condition Description	Deficiency (Deficient, Non-deficient, Unknown)	Deficiency Description	Population Protected by Infrastructure	Owning Entity	Operating Entity	Associated FMEs	Associated FMSs	Associated FMPs	Feature Type
												Diameter (ft)	Height (ft)	Width (ft)	Length (ft)	Area (acre)												
10017384	10	Lower Colorado-Lavaca	Victoria	12100402,12100101	121004020201,121001010303	10000049,10000333	PEM1Cd	Wetland	Freshwater Emergent Wetland	Natural						Unknown	Unknown	Unknown	Unknown	Unknown	Unknown	Unknown	101000092,101000093,101000095,101000096,101000194	102000001,102000002,102000003,102000004,102000005		Polygon		
10017385	10	Lower Colorado-Lavaca	Victoria	12100402	121004020201	10000049	PEM1Ch	Wetland	Freshwater Emergent Wetland	Natural						Unknown	Unknown	Unknown	Unknown	Unknown	Unknown	Unknown	101000092,101000093,101000095,101000096,101000194	102000001,102000002,102000003,102000004,102000005		Polygon		
10017387	10	Lower Colorado-Lavaca	Victoria	12100101	121001010303	10000333	PEM1A	Wetland	Freshwater Emergent Wetland	Natural						Unknown	Unknown	Unknown	Unknown	Unknown	Unknown	Unknown	101000092,101000093,101000095,101000096,101000194	102000001,102000002,102000003,102000004,102000005		Polygon		
10017388	10	Lower Colorado-Lavaca	Victoria	12100101	121001010303	10000333	PEM1A	Wetland	Freshwater Emergent Wetland	Natural						Unknown	Unknown	Unknown	Unknown	Unknown	Unknown	Unknown	101000092,101000093,101000095,101000096,101000194	102000001,102000002,102000003,102000004,102000005		Polygon		
10017407	10	Lower Colorado-Lavaca	Victoria	12100402	121004020201	10000049	PEM1A	Wetland	Freshwater Emergent Wetland	Natural						Unknown	Unknown	Unknown	Unknown	Unknown	Unknown	Unknown	101000092,101000093,101000095,101000096,101000194	102000001,102000002,102000003,102000004,102000005		Polygon		
10017408	10	Lower Colorado-Lavaca	Victoria	12100402	121004020201	10000049	PEM1A	Wetland	Freshwater Emergent Wetland	Natural						Unknown	Unknown	Unknown	Unknown	Unknown	Unknown	Unknown	101000092,101000093,101000095,101000096,101000194	102000001,102000002,102000003,102000004,102000005		Polygon		
10017409	10	Lower Colorado-Lavaca	Victoria	12100402,12100101	121004020201,121001010303	10000049,10000333	PEM1A	Wetland	Freshwater Emergent Wetland	Natural						Unknown	Unknown	Unknown	Unknown	Unknown	Unknown	Unknown	101000092,101000093,101000095,101000096,101000194	102000001,102000002,102000003,102000004,102000005		Polygon		
10017412	10	Lower Colorado-Lavaca	Victoria	12100402,12100101	121004020201,121001010303	10000049,10000333	PEM1A	Wetland	Freshwater Emergent Wetland	Natural						Unknown	Unknown	Unknown	Unknown	Unknown	Unknown	Unknown	101000092,101000093,101000095,101000096,101000194	102000001,102000002,102000003,102000004,102000005		Polygon		
10017413	10	Lower Colorado-Lavaca	Victoria	12100402,12100101	121004020201,121001010303	10000049,10000333	PEM1A	Wetland	Freshwater Emergent Wetland	Natural						Unknown	Unknown	Unknown	Unknown	Unknown	Unknown	Unknown	101000092,101000093,101000095,101000096,101000194	102000001,102000002,102000003,102000004,102000005		Polygon		
10017414	10	Lower Colorado-Lavaca	Victoria	12100402	121004020201	10000049	PEM1C	Wetland	Freshwater Emergent Wetland	Natural						Unknown	Unknown	Unknown	Unknown	Unknown	Unknown	Unknown	101000092,101000093,101000095,101000096,101000194	102000001,102000002,102000003,102000004,102000005		Polygon		
10017415	10	Lower Colorado-Lavaca	Victoria	12100402	121004020201	10000049	PEM1C	Wetland	Freshwater Emergent Wetland	Natural						Unknown	Unknown	Unknown	Unknown	Unknown	Unknown	Unknown	101000092,101000093,101000095,101000096,101000194	102000001,102000002,102000003,102000004,102000005		Polygon		
10017416	10	Lower Colorado-Lavaca	Victoria	12100402	121004020201	10000049	PEM1C	Wetland	Freshwater Emergent Wetland	Natural						Unknown	Unknown	Unknown	Unknown	Unknown	Unknown	Unknown	101000092,101000093,101000095,101000096,101000194	102000001,102000002,102000003,102000004,102000005		Polygon		
10017417	10	Lower Colorado-Lavaca	Victoria	12100402	121004020201	10000049	PEM1C	Wetland	Freshwater Emergent Wetland	Natural						Unknown	Unknown	Unknown	Unknown	Unknown	Unknown	Unknown	101000092,101000093,101000095,101000096,101000194	102000001,102000002,102000003,102000004,102000005		Polygon		
10017418	10	Lower Colorado-Lavaca	Victoria	12100402	121004020201	10000049	PEM1C	Wetland	Freshwater Emergent Wetland	Natural						Unknown	Unknown	Unknown	Unknown	Unknown	Unknown	Unknown	101000092,101000093,101000095,101000096,101000194	102000001,102000002,102000003,102000004,102000005		Polygon		
10017419	10	Lower Colorado-Lavaca	Victoria	12100402	121004020201	10000049	PEM1C	Wetland	Freshwater Emergent Wetland	Natural						Unknown	Unknown	Unknown	Unknown	Unknown	Unknown	Unknown	101000092,101000093,101000095,101000096,101000194	102000001,102000002,102000003,102000004,102000005		Polygon		
10017420	10	Lower Colorado-Lavaca	Victoria	12100402	121004020201	10000049	PEM1C	Wetland	Freshwater Emergent Wetland	Natural						Unknown	Unknown	Unknown	Unknown	Unknown	Unknown	Unknown	101000092,101000093,101000095,101000096,101000194	102000001,102000002,102000003,102000004,102000005		Polygon		
10017421	10	Lower Colorado-Lavaca	Victoria	12100402,12100101	121004020201,121001010303	10000049,10000333	PEM1C	Wetland	Freshwater Emergent Wetland	Natural						Unknown	Unknown	Unknown	Unknown	Unknown	Unknown	Unknown	101000092,101000093,101000095,101000096,101000194	102000001,102000002,102000003,102000004,102000005		Polygon		

Existing Infrastructure ID	RFGP Number	RFGP Name	Counties	HUC8s	HUC12s	Watersheds	Feature Name	Infrastructure Type	Description	Natural or Constructed or Combination	Construction Date	Infrastructure Dimensions					Level of Service (2-year, 10-year, 25-year, 50-year, 100-year, 500-year, Unknown)	Condition (Functional, Non-functional, Unknown)	Condition Description	Deficiency (Deficient, Non-deficient, Unknown)	Deficiency Description	Population Protected by Infrastructure	Owning Entity	Operating Entity	Associated FMEs	Associated FMSs	Associated FMPs	Feature Type
												Diameter (ft)	Height (ft)	Width (ft)	Length (ft)	Area (acre)												
10017424	10	Lower Colorado-Lavaca	Victoria	12100402,12100101	121004020201,121001010303	1000049,10000333	PEM1C	Wetland	Freshwater Emergent Wetland	Natural						Unknown	Unknown	Unknown	Unknown	Unknown	Unknown	Unknown	101000092,101000093,101000095,101000096,101000194	102000001,102000002,102000003,102000004,102000005		Polygon		
10017425	10	Lower Colorado-Lavaca	Victoria	12100101	121001010303	10000333	PEM1C	Wetland	Freshwater Emergent Wetland	Natural						Unknown	Unknown	Unknown	Unknown	Unknown	Unknown	Unknown	101000092,101000093,101000095,101000096,101000194	102000001,102000002,102000003,102000004,102000005		Polygon		
10017427	10	Lower Colorado-Lavaca	Victoria	12100101	121001010303	10000333	PEM1A	Wetland	Freshwater Emergent Wetland	Natural						Unknown	Unknown	Unknown	Unknown	Unknown	Unknown	Unknown	101000092,101000093,101000095,101000096,101000194	102000001,102000002,102000003,102000004,102000005		Polygon		
10017428	10	Lower Colorado-Lavaca	Victoria	12100402	121004020201	10000049	PEM1A	Wetland	Freshwater Emergent Wetland	Natural						Unknown	Unknown	Unknown	Unknown	Unknown	Unknown	Unknown	101000092,101000093,101000095,101000096,101000194	102000001,102000002,102000003,102000004,102000005		Polygon		
10017429	10	Lower Colorado-Lavaca	Victoria	12100101	121001010303	10000333	PEM1A	Wetland	Freshwater Emergent Wetland	Natural						Unknown	Unknown	Unknown	Unknown	Unknown	Unknown	Unknown	101000092,101000093,101000095,101000096,101000194	102000001,102000002,102000003,102000004,102000005		Polygon		
10017430	10	Lower Colorado-Lavaca	Victoria	12100101	121001010303	10000333	PEM1A	Wetland	Freshwater Emergent Wetland	Natural						Unknown	Unknown	Unknown	Unknown	Unknown	Unknown	Unknown	101000092,101000093,101000095,101000096,101000194	102000001,102000002,102000003,102000004,102000005		Polygon		
10017431	10	Lower Colorado-Lavaca	Victoria	12100101	121001010303	10000333	PEM1A	Wetland	Freshwater Emergent Wetland	Natural						Unknown	Unknown	Unknown	Unknown	Unknown	Unknown	Unknown	101000092,101000093,101000095,101000096,101000194	102000001,102000002,102000003,102000004,102000005		Polygon		
10017432	10	Lower Colorado-Lavaca	Victoria	12100402	121004020201	10000049	PEM1A	Wetland	Freshwater Emergent Wetland	Natural						Unknown	Unknown	Unknown	Unknown	Unknown	Unknown	Unknown	101000092,101000093,101000095,101000096,101000194	102000001,102000002,102000003,102000004,102000005		Polygon		
10017433	10	Lower Colorado-Lavaca	Victoria	12100402	121004020201	10000049	PEM1A	Wetland	Freshwater Emergent Wetland	Natural						Unknown	Unknown	Unknown	Unknown	Unknown	Unknown	Unknown	101000092,101000093,101000095,101000096,101000194	102000001,102000002,102000003,102000004,102000005		Polygon		
10017434	10	Lower Colorado-Lavaca	Victoria	12100101	121001010303	10000333	PEM1A	Wetland	Freshwater Emergent Wetland	Natural						Unknown	Unknown	Unknown	Unknown	Unknown	Unknown	Unknown	101000092,101000093,101000095,101000096,101000194	102000001,102000002,102000003,102000004,102000005		Polygon		
10017435	10	Lower Colorado-Lavaca	Victoria	12100402,12100101	121004020201,121001010303	10000049,10000333	PEM1A	Wetland	Freshwater Emergent Wetland	Natural						Unknown	Unknown	Unknown	Unknown	Unknown	Unknown	Unknown	101000092,101000093,101000095,101000096,101000194	102000001,102000002,102000003,102000004,102000005		Polygon		
10017436	10	Lower Colorado-Lavaca	Victoria	12100402	121004020201	10000049	PEM1C	Wetland	Freshwater Emergent Wetland	Natural						Unknown	Unknown	Unknown	Unknown	Unknown	Unknown	Unknown	101000092,101000093,101000095,101000096,101000194	102000001,102000002,102000003,102000004,102000005		Polygon		
10017437	10	Lower Colorado-Lavaca	Victoria	12100402	121004020201	10000049	PEM1C	Wetland	Freshwater Emergent Wetland	Natural						Unknown	Unknown	Unknown	Unknown	Unknown	Unknown	Unknown	101000092,101000093,101000095,101000096,101000194	102000001,102000002,102000003,102000004,102000005		Polygon		
10017438	10	Lower Colorado-Lavaca	Victoria	12100101	121001010303	10000333	PEM1C	Wetland	Freshwater Emergent Wetland	Natural						Unknown	Unknown	Unknown	Unknown	Unknown	Unknown	Unknown	101000092,101000093,101000095,101000096,101000194	102000001,102000002,102000003,102000004,102000005		Polygon		
10017439	10	Lower Colorado-Lavaca	Victoria	12100402	121004020201	10000049	PEM1C	Wetland	Freshwater Emergent Wetland	Natural						Unknown	Unknown	Unknown	Unknown	Unknown	Unknown	Unknown	101000092,101000093,101000095,101000096,101000194	102000001,102000002,102000003,102000004,102000005		Polygon		
10017440	10	Lower Colorado-Lavaca	Victoria	12100402	121004020201	10000049	PEM1C	Wetland	Freshwater Emergent Wetland	Natural						Unknown	Unknown	Unknown	Unknown	Unknown	Unknown	Unknown	101000092,101000093,101000095,101000096,101000194	102000001,102000002,102000003,102000004,102000005		Polygon		
10017441	10	Lower Colorado-Lavaca	Victoria	12100402	121004020201	10000049	PEM1C	Wetland	Freshwater Emergent Wetland	Natural						Unknown	Unknown	Unknown	Unknown	Unknown	Unknown	Unknown	101000092,101000093,101000095,101000096,101000194	102000001,102000002,102000003,102000004,102000005		Polygon		

Existing Infrastructure ID	RFGP Number	RFGP Name	Counties	HUC8s	HUC12s	Watersheds	Feature Name	Infrastructure Type	Description	Natural or Constructed or Combination	Construction Date	Infrastructure Dimensions					Level of Service (2-year, 10-year, 25-year, 50-year, 100-year, 500-year, Unknown)	Condition (Functional, Non-functional, Unknown)	Condition Description	Deficiency (Deficient, Non-deficient, Unknown)	Deficiency Description	Population Protected by Infrastructure	Owning Entity	Operating Entity	Associated FMEs	Associated FMSs	Associated FMPs	Feature Type
												Diameter (ft)	Height (ft)	Width (ft)	Length (ft)	Area (acre)												
10017442	10	Lower Colorado-Lavaca	Victoria	12100402	121004020201	10000049	PEM1C	Wetland	Freshwater Emergent Wetland	Natural						Unknown	Unknown	Unknown	Unknown	Unknown	Unknown	Unknown	101000092, 101000093, 101000095, 101000096, 101000194	102000001,102000002,102000003,102000004,102000005		Polygon		
10017443	10	Lower Colorado-Lavaca	Victoria	12100402	121004020201	10000049	PEM1Cx	Wetland	Freshwater Emergent Wetland	Natural						Unknown	Unknown	Unknown	Unknown	Unknown	Unknown	Unknown	101000092, 101000093, 101000095, 101000096, 101000194	102000001,102000002,102000003,102000004,102000005		Polygon		
10017444	10	Lower Colorado-Lavaca	Victoria	12100101	121001010303	10000333	PEM1F	Wetland	Freshwater Emergent Wetland	Natural						Unknown	Unknown	Unknown	Unknown	Unknown	Unknown	Unknown	101000092, 101000093, 101000095, 101000096, 101000194	102000001,102000002,102000003,102000004,102000005		Polygon		
10017445	10	Lower Colorado-Lavaca	Victoria	12100402	121004020201	10000049	PEM1A	Wetland	Freshwater Emergent Wetland	Natural						Unknown	Unknown	Unknown	Unknown	Unknown	Unknown	Unknown	101000092, 101000093, 101000095, 101000096, 101000194	102000001,102000002,102000003,102000004,102000005		Polygon		
10017446	10	Lower Colorado-Lavaca	Victoria	12100101	121001010303	10000333	PEM1A	Wetland	Freshwater Emergent Wetland	Natural						Unknown	Unknown	Unknown	Unknown	Unknown	Unknown	Unknown	101000092, 101000093, 101000095, 101000096, 101000194	102000001,102000002,102000003,102000004,102000005		Polygon		
10017547	10	Lower Colorado-Lavaca	Victoria	12100101	121001010303	10000333	PEM1A	Wetland	Freshwater Emergent Wetland	Natural						Unknown	Unknown	Unknown	Unknown	Unknown	Unknown	Unknown	101000092, 101000093, 101000095, 101000096, 101000194	102000001,102000002,102000003,102000004,102000005		Polygon		
10017548	10	Lower Colorado-Lavaca	Victoria	12100101	121001010303	10000333	PEM1Ad	Wetland	Freshwater Emergent Wetland	Natural						Unknown	Unknown	Unknown	Unknown	Unknown	Unknown	Unknown	101000092, 101000093, 101000095, 101000096, 101000194	102000001,102000002,102000003,102000004,102000005		Polygon		
10017549	10	Lower Colorado-Lavaca	Victoria	12100101	121001010303	10000333	PEM1C	Wetland	Freshwater Emergent Wetland	Natural						Unknown	Unknown	Unknown	Unknown	Unknown	Unknown	Unknown	101000092, 101000093, 101000095, 101000096, 101000194	102000001,102000002,102000003,102000004,102000005		Polygon		
10017550	10	Lower Colorado-Lavaca	Victoria	12100402	121004020201	10000049	PEM1C	Wetland	Freshwater Emergent Wetland	Natural						Unknown	Unknown	Unknown	Unknown	Unknown	Unknown	Unknown	101000092, 101000093, 101000095, 101000096, 101000194	102000001,102000002,102000003,102000004,102000005		Polygon		
10017551	10	Lower Colorado-Lavaca	Victoria	12100101	121001010303	10000333	PEM1C	Wetland	Freshwater Emergent Wetland	Natural						Unknown	Unknown	Unknown	Unknown	Unknown	Unknown	Unknown	101000092, 101000093, 101000095, 101000096, 101000194	102000001,102000002,102000003,102000004,102000005		Polygon		
10017552	10	Lower Colorado-Lavaca	Victoria	12100101	121001010303	10000333	PEM1C	Wetland	Freshwater Emergent Wetland	Natural						Unknown	Unknown	Unknown	Unknown	Unknown	Unknown	Unknown	101000092, 101000093, 101000095, 101000096, 101000194	102000001,102000002,102000003,102000004,102000005		Polygon		
10017553	10	Lower Colorado-Lavaca	Victoria	12100101	121001010303	10000333	PEM1C	Wetland	Freshwater Emergent Wetland	Natural						Unknown	Unknown	Unknown	Unknown	Unknown	Unknown	Unknown	101000092, 101000093, 101000095, 101000096, 101000194	102000001,102000002,102000003,102000004,102000005		Polygon		
10017554	10	Lower Colorado-Lavaca	Victoria	12100402	121004020201	10000049	PEM1C	Wetland	Freshwater Emergent Wetland	Natural						Unknown	Unknown	Unknown	Unknown	Unknown	Unknown	Unknown	101000092, 101000093, 101000095, 101000096, 101000194	102000001,102000002,102000003,102000004,102000005		Polygon		
10017555	10	Lower Colorado-Lavaca	Victoria	12100101	121001010303	10000333	PEM1C	Wetland	Freshwater Emergent Wetland	Natural						Unknown	Unknown	Unknown	Unknown	Unknown	Unknown	Unknown	101000092, 101000093, 101000095, 101000096, 101000194	102000001,102000002,102000003,102000004,102000005		Polygon		
10017556	10	Lower Colorado-Lavaca	Victoria	12100101	121001010303	10000333	PEM1C	Wetland	Freshwater Emergent Wetland	Natural						Unknown	Unknown	Unknown	Unknown	Unknown	Unknown	Unknown	101000092, 101000093, 101000095, 101000096, 101000194	102000001,102000002,102000003,102000004,102000005		Polygon		
10017557	10	Lower Colorado-Lavaca	Victoria	12100101	121001010303	10000333	PEM1C	Wetland	Freshwater Emergent Wetland	Natural						Unknown	Unknown	Unknown	Unknown	Unknown	Unknown	Unknown	101000092, 101000093, 101000095, 101000096, 101000194	102000001,102000002,102000003,102000004,102000005		Polygon		
10017558	10	Lower Colorado-Lavaca	Victoria	12100101	121001010303	10000333	PEM1C	Wetland	Freshwater Emergent Wetland	Natural						Unknown	Unknown	Unknown	Unknown	Unknown	Unknown	Unknown	101000092, 101000093, 101000095, 101000096, 101000194	102000001,102000002,102000003,102000004,102000005		Polygon		

Existing Infrastructure ID	RFPG Number	RFPG Name	Counties	HUC8s	HUC12s	Watersheds	Feature Name	Infrastructure Type	Description	Natural or Constructed or Combination	Construction Date	Infrastructure Dimensions					Level of Service (2-year, 10-year, 25-year, 50-year, 100-year, 500-year, Unknown)	Condition (Functional, Non-functional, Unknown)	Condition Description	Deficiency (Deficient, Non-deficient, Unknown)	Deficiency Description	Population Protected by Infrastructure	Owning Entity	Operating Entity	Associated FMEs	Associated FMSs	Associated FMPs	Feature Type
												Diameter (ft)	Height (ft)	Width (ft)	Length (ft)	Area (acre)												
10017559	10	Lower Colorado-Lavaca	Victoria	12100101	121001010303	10000333	PEM1Cx	Wetland	Freshwater Emergent Wetland	Natural						Unknown	Unknown	Unknown	Unknown	Unknown	Unknown	Unknown	Unknown	101000092, 101000093, 101000095, 101000096, 101000194	102000001,102000002,102000003,102000004,102000005		Polygon	
10017560	10	Lower Colorado-Lavaca	Victoria	12100402	121004020201	10000049	PEM1Cx	Wetland	Freshwater Emergent Wetland	Natural						Unknown	Unknown	Unknown	Unknown	Unknown	Unknown	Unknown	Unknown	101000092, 101000093, 101000095, 101000096, 101000194	102000001,102000002,102000003,102000004,102000005		Polygon	
10017561	10	Lower Colorado-Lavaca	Victoria	12100402	121004020201	10000049	PEM1Cx	Wetland	Freshwater Emergent Wetland	Natural						Unknown	Unknown	Unknown	Unknown	Unknown	Unknown	Unknown	Unknown	101000092, 101000093, 101000095, 101000096, 101000194	102000001,102000002,102000003,102000004,102000005		Polygon	
10017562	10	Lower Colorado-Lavaca	Victoria	12100402	121004020201	10000049	PEM1Cx	Wetland	Freshwater Emergent Wetland	Natural						Unknown	Unknown	Unknown	Unknown	Unknown	Unknown	Unknown	Unknown	101000092, 101000093, 101000095, 101000096, 101000194	102000001,102000002,102000003,102000004,102000005		Polygon	
10017563	10	Lower Colorado-Lavaca	Victoria	12100402	121004020201	10000049	PEM1Cx	Wetland	Freshwater Emergent Wetland	Natural						Unknown	Unknown	Unknown	Unknown	Unknown	Unknown	Unknown	Unknown	101000092, 101000093, 101000095, 101000096, 101000194	102000001,102000002,102000003,102000004,102000005		Polygon	
10017564	10	Lower Colorado-Lavaca	Victoria	12100402	121004020201	10000049	PEM1Cx	Wetland	Freshwater Emergent Wetland	Natural						Unknown	Unknown	Unknown	Unknown	Unknown	Unknown	Unknown	Unknown	101000092, 101000093, 101000095, 101000096, 101000194	102000001,102000002,102000003,102000004,102000005		Polygon	
10017565	10	Lower Colorado-Lavaca	Victoria	12100402	121004020201	10000049	PEM1F	Wetland	Freshwater Emergent Wetland	Natural						Unknown	Unknown	Unknown	Unknown	Unknown	Unknown	Unknown	Unknown	101000092, 101000093, 101000095, 101000096, 101000194	102000001,102000002,102000003,102000004,102000005		Polygon	
10017566	10	Lower Colorado-Lavaca	Victoria	12100101	121001010303	10000333	PEM1A	Wetland	Freshwater Emergent Wetland	Natural						Unknown	Unknown	Unknown	Unknown	Unknown	Unknown	Unknown	Unknown	101000092, 101000093, 101000095, 101000096, 101000194	102000001,102000002,102000003,102000004,102000005		Polygon	
10017567	10	Lower Colorado-Lavaca	Victoria	12100101	121001010303	10000333	PEM1A	Wetland	Freshwater Emergent Wetland	Natural						Unknown	Unknown	Unknown	Unknown	Unknown	Unknown	Unknown	Unknown	101000092, 101000093, 101000095, 101000096, 101000194	102000001,102000002,102000003,102000004,102000005		Polygon	
10017568	10	Lower Colorado-Lavaca	Victoria	12100101	121001010303	10000333	PEM1A	Wetland	Freshwater Emergent Wetland	Natural						Unknown	Unknown	Unknown	Unknown	Unknown	Unknown	Unknown	Unknown	101000092, 101000093, 101000095, 101000096, 101000194	102000001,102000002,102000003,102000004,102000005		Polygon	
10017569	10	Lower Colorado-Lavaca	Victoria	12100101	121001010303	10000333	PEM1A	Wetland	Freshwater Emergent Wetland	Natural						Unknown	Unknown	Unknown	Unknown	Unknown	Unknown	Unknown	Unknown	101000092, 101000093, 101000095, 101000096, 101000194	102000001,102000002,102000003,102000004,102000005		Polygon	
10017570	10	Lower Colorado-Lavaca	Victoria	12100101	121001010303	10000333	PEM1A	Wetland	Freshwater Emergent Wetland	Natural						Unknown	Unknown	Unknown	Unknown	Unknown	Unknown	Unknown	Unknown	101000092, 101000093, 101000095, 101000096, 101000194	102000001,102000002,102000003,102000004,102000005		Polygon	
10017574	10	Lower Colorado-Lavaca	Victoria	12100101	121001010303	10000333	PEM1C	Wetland	Freshwater Emergent Wetland	Natural						Unknown	Unknown	Unknown	Unknown	Unknown	Unknown	Unknown	Unknown	101000092, 101000093, 101000095, 101000096, 101000194	102000001,102000002,102000003,102000004,102000005		Polygon	
10017575	10	Lower Colorado-Lavaca	Victoria	12100101	121001010303	10000333	PEM1C	Wetland	Freshwater Emergent Wetland	Natural						Unknown	Unknown	Unknown	Unknown	Unknown	Unknown	Unknown	Unknown	101000092, 101000093, 101000095, 101000096, 101000194	102000001,102000002,102000003,102000004,102000005		Polygon	
10017576	10	Lower Colorado-Lavaca	Victoria	12100101	121001010303	10000333	PEM1C	Wetland	Freshwater Emergent Wetland	Natural						Unknown	Unknown	Unknown	Unknown	Unknown	Unknown	Unknown	Unknown	101000092, 101000093, 101000095, 101000096, 101000194	102000001,102000002,102000003,102000004,102000005		Polygon	
10017577	10	Lower Colorado-Lavaca	Victoria	12100101	121001010303	10000333	PEM1C	Wetland	Freshwater Emergent Wetland	Natural						Unknown	Unknown	Unknown	Unknown	Unknown	Unknown	Unknown	Unknown	101000092, 101000093, 101000095, 101000096, 101000194	102000001,102000002,102000003,102000004,102000005		Polygon	
10017578	10	Lower Colorado-Lavaca	Victoria	12100101	121001010303	10000333	PEM1C	Wetland	Freshwater Emergent Wetland	Natural						Unknown	Unknown	Unknown	Unknown	Unknown	Unknown	Unknown	Unknown	101000092, 101000093, 101000095, 101000096, 101000194	102000001,102000002,102000003,102000004,102000005		Polygon	

TABLE 1: EXISTING FLOOD INFRASTRUCTURE

Existing Infrastructure ID	RFPG Number	RFPG Name	Counties	HUC8s	HUC12s	Watersheds	Feature Name	Infrastructure Type	Description	Natural or Constructed or Combination	Construction Date	Infrastructure Dimensions					Level of Service (2-year, 10-year, 25-year, 50-year, 100-year, 500-year, Unknown)	Condition (Functional, Non-functional, Unknown)	Condition Description	Deficiency (Deficient, Non-deficient, Unknown)	Deficiency Description	Population Protected by Infrastructure	Owning Entity	Operating Entity	Associated FMEs	Associated FMSs	Associated FMPs	Feature Type
												Diameter (ft)	Height (ft)	Width (ft)	Length (ft)	Area (acre)												
10017579	10	Lower Colorado-Lavaca	Victoria	12100101	121001010303	10000333	PEM1C	Wetland	Freshwater Emergent Wetland	Natural						Unknown	Unknown	Unknown	Unknown	Unknown	Unknown	Unknown	101000092, 101000093, 101000095, 101000096, 101000194	102000001,102000002,102000003,102000004,102000005		Polygon		
10017580	10	Lower Colorado-Lavaca	Victoria	12100101	121001010303	10000333	PEM1C	Wetland	Freshwater Emergent Wetland	Natural						Unknown	Unknown	Unknown	Unknown	Unknown	Unknown	Unknown	101000092, 101000093, 101000095, 101000096, 101000194	102000001,102000002,102000003,102000004,102000005		Polygon		
10017582	10	Lower Colorado-Lavaca	Victoria	12100101	121001010303	10000333	PEM1Cd	Wetland	Freshwater Emergent Wetland	Natural						Unknown	Unknown	Unknown	Unknown	Unknown	Unknown	Unknown	101000092, 101000093, 101000095, 101000096, 101000194	102000001,102000002,102000003,102000004,102000005		Polygon		
10017586	10	Lower Colorado-Lavaca	Victoria	12100101	121001010303	10000333	PEM1Ad	Wetland	Freshwater Emergent Wetland	Natural						Unknown	Unknown	Unknown	Unknown	Unknown	Unknown	Unknown	101000092, 101000093, 101000095, 101000096, 101000194	102000001,102000002,102000003,102000004,102000005		Polygon		
10017587	10	Lower Colorado-Lavaca	Victoria	12100101	121001010303	10000333	PEM1A	Wetland	Freshwater Emergent Wetland	Natural						Unknown	Unknown	Unknown	Unknown	Unknown	Unknown	Unknown	101000092, 101000093, 101000095, 101000096, 101000194	102000001,102000002,102000003,102000004,102000005		Polygon		
10017588	10	Lower Colorado-Lavaca	Victoria	12100101	121001010303	10000333	PEM1A	Wetland	Freshwater Emergent Wetland	Natural						Unknown	Unknown	Unknown	Unknown	Unknown	Unknown	Unknown	101000092, 101000093, 101000095, 101000096, 101000194	102000001,102000002,102000003,102000004,102000005		Polygon		
10017589	10	Lower Colorado-Lavaca	Victoria	12100101	121001010303	10000333	PEM1A	Wetland	Freshwater Emergent Wetland	Natural						Unknown	Unknown	Unknown	Unknown	Unknown	Unknown	Unknown	101000092, 101000093, 101000095, 101000096, 101000194	102000001,102000002,102000003,102000004,102000005		Polygon		
10017590	10	Lower Colorado-Lavaca	Victoria	12100101	121001010303	10000333	PEM1A	Wetland	Freshwater Emergent Wetland	Natural						Unknown	Unknown	Unknown	Unknown	Unknown	Unknown	Unknown	101000092, 101000093, 101000095, 101000096, 101000194	102000001,102000002,102000003,102000004,102000005		Polygon		
10017593	10	Lower Colorado-Lavaca	Victoria	12100101	121001010303	10000333	PEM1C	Wetland	Freshwater Emergent Wetland	Natural						Unknown	Unknown	Unknown	Unknown	Unknown	Unknown	Unknown	101000092, 101000093, 101000095, 101000096, 101000194	102000001,102000002,102000003,102000004,102000005		Polygon		
10017594	10	Lower Colorado-Lavaca	Victoria	12100101	121001010303	10000333	PEM1C	Wetland	Freshwater Emergent Wetland	Natural						Unknown	Unknown	Unknown	Unknown	Unknown	Unknown	Unknown	101000092, 101000093, 101000095, 101000096, 101000194	102000001,102000002,102000003,102000004,102000005		Polygon		
10017595	10	Lower Colorado-Lavaca	Victoria	12100101	121001010303	10000333	PEM1C	Wetland	Freshwater Emergent Wetland	Natural						Unknown	Unknown	Unknown	Unknown	Unknown	Unknown	Unknown	101000092, 101000093, 101000095, 101000096, 101000194	102000001,102000002,102000003,102000004,102000005		Polygon		
10017596	10	Lower Colorado-Lavaca	Victoria	12100101	121001010303	10000333	PEM1C	Wetland	Freshwater Emergent Wetland	Natural						Unknown	Unknown	Unknown	Unknown	Unknown	Unknown	Unknown	101000092, 101000093, 101000095, 101000096, 101000194	102000001,102000002,102000003,102000004,102000005		Polygon		
10017598	10	Lower Colorado-Lavaca	Victoria	12100101	121001010303	10000333	PEM1C	Wetland	Freshwater Emergent Wetland	Natural						Unknown	Unknown	Unknown	Unknown	Unknown	Unknown	Unknown	101000092, 101000093, 101000095, 101000096, 101000194	102000001,102000002,102000003,102000004,102000005		Polygon		
10017604	10	Lower Colorado-Lavaca	Victoria	12100101	121001010303	10000333	PEM1Cd	Wetland	Freshwater Emergent Wetland	Natural						Unknown	Unknown	Unknown	Unknown	Unknown	Unknown	Unknown	101000092, 101000093, 101000095, 101000096, 101000194	102000001,102000002,102000003,102000004,102000005		Polygon		
10017607	10	Lower Colorado-Lavaca	Victoria	12100101	121001010303	10000333	PEM1A	Wetland	Freshwater Emergent Wetland	Natural						Unknown	Unknown	Unknown	Unknown	Unknown	Unknown	Unknown	101000092, 101000093, 101000095, 101000096, 101000194	102000001,102000002,102000003,102000004,102000005		Polygon		
10017608	10	Lower Colorado-Lavaca	Victoria	12100101	121001010303	10000333	PEM1A	Wetland	Freshwater Emergent Wetland	Natural						Unknown	Unknown	Unknown	Unknown	Unknown	Unknown	Unknown	101000092, 101000093, 101000095, 101000096, 101000194	102000001,102000002,102000003,102000004,102000005		Polygon		
10017615	10	Lower Colorado-Lavaca	Victoria	12100101	121001010303	10000333	PEM1C	Wetland	Freshwater Emergent Wetland	Natural						Unknown	Unknown	Unknown	Unknown	Unknown	Unknown	Unknown	101000092, 101000093, 101000095, 101000096, 101000194	102000001,102000002,102000003,102000004,102000005		Polygon		

Existing Infrastructure ID	RFPG Number	RFPG Name	Counties	HUC8s	HUC12s	Watersheds	Feature Name	Infrastructure Type	Description	Natural or Constructed or Combination	Construction Date	Infrastructure Dimensions					Level of Service (2-year, 10-year, 25-year, 50-year, 100-year, 500-year, Unknown)	Condition (Functional, Non-functional, Unknown)	Condition Description	Deficiency (Deficient, Non-deficient, Unknown)	Deficiency Description	Population Protected by Infrastructure	Owning Entity	Operating Entity	Associated FMEs	Associated FMSs	Associated FMPs	Feature Type
												Diameter (ft)	Height (ft)	Width (ft)	Length (ft)	Area (acre)												
10017627	10	Lower Colorado-Lavaca	Victoria	12100402	121004020201	10000049	PEM1A	Wetland	Freshwater Emergent Wetland	Natural						Unknown	Unknown	Unknown	Unknown	Unknown	Unknown	Unknown	101000092, 101000093, 101000095, 101000096, 101000194	102000001,102000002,102000003,102000004,102000005		Polygon		
10017628	10	Lower Colorado-Lavaca	Victoria	12100402	121004020201	10000049	PEM1A	Wetland	Freshwater Emergent Wetland	Natural						Unknown	Unknown	Unknown	Unknown	Unknown	Unknown	Unknown	101000092, 101000093, 101000095, 101000096, 101000194	102000001,102000002,102000003,102000004,102000005		Polygon		
10017629	10	Lower Colorado-Lavaca	Victoria	12100402	121004020201	10000049	PEM1A	Wetland	Freshwater Emergent Wetland	Natural						Unknown	Unknown	Unknown	Unknown	Unknown	Unknown	Unknown	101000092, 101000093, 101000095, 101000096, 101000194	102000001,102000002,102000003,102000004,102000005		Polygon		
10017630	10	Lower Colorado-Lavaca	Victoria	12100402	121004020201	10000049	PEM1A	Wetland	Freshwater Emergent Wetland	Natural						Unknown	Unknown	Unknown	Unknown	Unknown	Unknown	Unknown	101000092, 101000093, 101000095, 101000096, 101000194	102000001,102000002,102000003,102000004,102000005		Polygon		
10017631	10	Lower Colorado-Lavaca	Victoria	12100101	121001010303	10000333	PEM1A	Wetland	Freshwater Emergent Wetland	Natural						Unknown	Unknown	Unknown	Unknown	Unknown	Unknown	Unknown	101000092, 101000093, 101000095, 101000096, 101000194	102000001,102000002,102000003,102000004,102000005		Polygon		
10017632	10	Lower Colorado-Lavaca	Victoria	12100402	121004020201	10000049	PEM1A	Wetland	Freshwater Emergent Wetland	Natural						Unknown	Unknown	Unknown	Unknown	Unknown	Unknown	Unknown	101000092, 101000093, 101000095, 101000096, 101000194	102000001,102000002,102000003,102000004,102000005		Polygon		
10017633	10	Lower Colorado-Lavaca	Victoria	12100402	121004020201	10000049	PEM1C	Wetland	Freshwater Emergent Wetland	Natural						Unknown	Unknown	Unknown	Unknown	Unknown	Unknown	Unknown	101000092, 101000093, 101000095, 101000096, 101000194	102000001,102000002,102000003,102000004,102000005		Polygon		
10017634	10	Lower Colorado-Lavaca	Victoria	12100402	121004020201	10000049	PEM1C	Wetland	Freshwater Emergent Wetland	Natural						Unknown	Unknown	Unknown	Unknown	Unknown	Unknown	Unknown	101000092, 101000093, 101000095, 101000096, 101000194	102000001,102000002,102000003,102000004,102000005		Polygon		
10017635	10	Lower Colorado-Lavaca	Victoria	12100402	121004020201	10000049	PEM1C	Wetland	Freshwater Emergent Wetland	Natural						Unknown	Unknown	Unknown	Unknown	Unknown	Unknown	Unknown	101000092, 101000093, 101000095, 101000096, 101000194	102000001,102000002,102000003,102000004,102000005		Polygon		
10017636	10	Lower Colorado-Lavaca	Victoria	12100402	121004020201	10000049	PEM1C	Wetland	Freshwater Emergent Wetland	Natural						Unknown	Unknown	Unknown	Unknown	Unknown	Unknown	Unknown	101000092, 101000093, 101000095, 101000096, 101000194	102000001,102000002,102000003,102000004,102000005		Polygon		
10017637	10	Lower Colorado-Lavaca	Victoria	12100402	121004020201	10000049	PEM1C	Wetland	Freshwater Emergent Wetland	Natural						Unknown	Unknown	Unknown	Unknown	Unknown	Unknown	Unknown	101000092, 101000093, 101000095, 101000096, 101000194	102000001,102000002,102000003,102000004,102000005		Polygon		
10017638	10	Lower Colorado-Lavaca	Victoria	12100101	121001010303	10000333	PEM1C	Wetland	Freshwater Emergent Wetland	Natural						Unknown	Unknown	Unknown	Unknown	Unknown	Unknown	Unknown	101000092, 101000093, 101000095, 101000096, 101000194	102000001,102000002,102000003,102000004,102000005		Polygon		
10017639	10	Lower Colorado-Lavaca	Victoria	12100402	121004020201	10000049	PEM1C	Wetland	Freshwater Emergent Wetland	Natural						Unknown	Unknown	Unknown	Unknown	Unknown	Unknown	Unknown	101000092, 101000093, 101000095, 101000096, 101000194	102000001,102000002,102000003,102000004,102000005		Polygon		
10017640	10	Lower Colorado-Lavaca	Victoria	12100402,12100101	121004020201,121001010303	10000049,10000333	PEM1C	Wetland	Freshwater Emergent Wetland	Natural						Unknown	Unknown	Unknown	Unknown	Unknown	Unknown	Unknown	101000092, 101000093, 101000095, 101000096, 101000194	102000001,102000002,102000003,102000004,102000005		Polygon		
10017641	10	Lower Colorado-Lavaca	Victoria	12100402	121004020201	10000049	PEM1C	Wetland	Freshwater Emergent Wetland	Natural						Unknown	Unknown	Unknown	Unknown	Unknown	Unknown	Unknown	101000092, 101000093, 101000095, 101000096, 101000194	102000001,102000002,102000003,102000004,102000005		Polygon		
10017642	10	Lower Colorado-Lavaca	Victoria	12100402	121004020201	10000049	PEM1C	Wetland	Freshwater Emergent Wetland	Natural						Unknown	Unknown	Unknown	Unknown	Unknown	Unknown	Unknown	101000092, 101000093, 101000095, 101000096, 101000194	102000001,102000002,102000003,102000004,102000005		Polygon		
10017643	10	Lower Colorado-Lavaca	Victoria	12100402	121004020201	10000049	PEM1Cd	Wetland	Freshwater Emergent Wetland	Natural						Unknown	Unknown	Unknown	Unknown	Unknown	Unknown	Unknown	101000092, 101000093, 101000095, 101000096, 101000194	102000001,102000002,102000003,102000004,102000005		Polygon		

Existing Infrastructure ID	RFGP Number	RFGP Name	Counties	HUC8s	HUC12s	Watersheds	Feature Name	Infrastructure Type	Description	Natural or Constructed or Combination	Construction Date	Infrastructure Dimensions					Level of Service (2-year, 10-year, 25-year, 50-year, 100-year, 500-year, Unknown)	Condition (Functional, Non-functional, Unknown)	Condition Description	Deficiency (Deficient, Non-deficient, Unknown)	Deficiency Description	Population Protected by Infrastructure	Owning Entity	Operating Entity	Associated FMEs	Associated FMSs	Associated FMPs	Feature Type
												Diameter (ft)	Height (ft)	Width (ft)	Length (ft)	Area (acre)												
10017644	10	Lower Colorado-Lavaca	Victoria	12100402	121004020201	10000049	PEM1Cd	Wetland	Freshwater Emergent Wetland	Natural						Unknown	Unknown	Unknown	Unknown	Unknown	Unknown	Unknown	Unknown	101000092, 101000093, 101000095, 101000096, 101000194	102000001,102000002,102000003,102000004,102000005		Polygon	
10017645	10	Lower Colorado-Lavaca	Victoria	12100402	121004020201	10000049	PEM1F	Wetland	Freshwater Emergent Wetland	Natural						Unknown	Unknown	Unknown	Unknown	Unknown	Unknown	Unknown	Unknown	101000092, 101000093, 101000095, 101000096, 101000194	102000001,102000002,102000003,102000004,102000005		Polygon	
10017646	10	Lower Colorado-Lavaca	Victoria	12100402,12100101	121004020201,121001010303	10000049,10000333	PEM1A	Wetland	Freshwater Emergent Wetland	Natural						Unknown	Unknown	Unknown	Unknown	Unknown	Unknown	Unknown	Unknown	101000092, 101000093, 101000095, 101000096, 101000194	102000001,102000002,102000003,102000004,102000005		Polygon	
10017647	10	Lower Colorado-Lavaca	Victoria	12100402	121004020201	10000049	PEM1A	Wetland	Freshwater Emergent Wetland	Natural						Unknown	Unknown	Unknown	Unknown	Unknown	Unknown	Unknown	Unknown	101000092, 101000093, 101000095, 101000096, 101000194	102000001,102000002,102000003,102000004,102000005		Polygon	
10017648	10	Lower Colorado-Lavaca	Victoria	12100402	121004020201	10000049	PEM1A	Wetland	Freshwater Emergent Wetland	Natural						Unknown	Unknown	Unknown	Unknown	Unknown	Unknown	Unknown	Unknown	101000092, 101000093, 101000095, 101000096, 101000194	102000001,102000002,102000003,102000004,102000005		Polygon	
10017649	10	Lower Colorado-Lavaca	Victoria	12100402	121004020201	10000049	PEM1A	Wetland	Freshwater Emergent Wetland	Natural						Unknown	Unknown	Unknown	Unknown	Unknown	Unknown	Unknown	Unknown	101000092, 101000093, 101000095, 101000096, 101000194	102000001,102000002,102000003,102000004,102000005		Polygon	
10017650	10	Lower Colorado-Lavaca	Victoria	12100402	121004020201	10000049	PEM1A	Wetland	Freshwater Emergent Wetland	Natural						Unknown	Unknown	Unknown	Unknown	Unknown	Unknown	Unknown	Unknown	101000092, 101000093, 101000095, 101000096, 101000194	102000001,102000002,102000003,102000004,102000005		Polygon	
10017651	10	Lower Colorado-Lavaca	Victoria	12100402	121004020201	10000049	PEM1A	Wetland	Freshwater Emergent Wetland	Natural						Unknown	Unknown	Unknown	Unknown	Unknown	Unknown	Unknown	Unknown	101000092, 101000093, 101000095, 101000096, 101000194	102000001,102000002,102000003,102000004,102000005		Polygon	
10017652	10	Lower Colorado-Lavaca	Victoria	12100402	121004020201	10000049	PEM1A	Wetland	Freshwater Emergent Wetland	Natural						Unknown	Unknown	Unknown	Unknown	Unknown	Unknown	Unknown	Unknown	101000092, 101000093, 101000095, 101000096, 101000194	102000001,102000002,102000003,102000004,102000005		Polygon	
10017653	10	Lower Colorado-Lavaca	Victoria	12100402	121004020201	10000049	PEM1A	Wetland	Freshwater Emergent Wetland	Natural						Unknown	Unknown	Unknown	Unknown	Unknown	Unknown	Unknown	Unknown	101000092, 101000093, 101000095, 101000096, 101000194	102000001,102000002,102000003,102000004,102000005		Polygon	
10017654	10	Lower Colorado-Lavaca	Victoria	12100402	121004020201	10000049	PEM1A	Wetland	Freshwater Emergent Wetland	Natural						Unknown	Unknown	Unknown	Unknown	Unknown	Unknown	Unknown	Unknown	101000092, 101000093, 101000095, 101000096, 101000194	102000001,102000002,102000003,102000004,102000005		Polygon	
10017655	10	Lower Colorado-Lavaca	Victoria	12100402	121004020201	10000049	PEM1Ad	Wetland	Freshwater Emergent Wetland	Natural						Unknown	Unknown	Unknown	Unknown	Unknown	Unknown	Unknown	Unknown	101000092, 101000093, 101000095, 101000096, 101000194	102000001,102000002,102000003,102000004,102000005		Polygon	
10017656	10	Lower Colorado-Lavaca	Victoria	12100402	121004020201	10000049	PEM1Ad	Wetland	Freshwater Emergent Wetland	Natural						Unknown	Unknown	Unknown	Unknown	Unknown	Unknown	Unknown	Unknown	101000092, 101000093, 101000095, 101000096, 101000194	102000001,102000002,102000003,102000004,102000005		Polygon	
10017657	10	Lower Colorado-Lavaca	Victoria	12100402	121004020201	10000049	PEM1C	Wetland	Freshwater Emergent Wetland	Natural						Unknown	Unknown	Unknown	Unknown	Unknown	Unknown	Unknown	Unknown	101000092, 101000093, 101000095, 101000096, 101000194	102000001,102000002,102000003,102000004,102000005		Polygon	
10017658	10	Lower Colorado-Lavaca	Victoria	12100402	121004020201	10000049	PEM1C	Wetland	Freshwater Emergent Wetland	Natural						Unknown	Unknown	Unknown	Unknown	Unknown	Unknown	Unknown	Unknown	101000092, 101000093, 101000095, 101000096, 101000194	102000001,102000002,102000003,102000004,102000005		Polygon	
10017659	10	Lower Colorado-Lavaca	Victoria	12100402	121004020201	10000049	PEM1C	Wetland	Freshwater Emergent Wetland	Natural						Unknown	Unknown	Unknown	Unknown	Unknown	Unknown	Unknown	Unknown	101000092, 101000093, 101000095, 101000096, 101000194	102000001,102000002,102000003,102000004,102000005		Polygon	
10017660	10	Lower Colorado-Lavaca	Victoria	12100402	121004020201	10000049	PEM1C	Wetland	Freshwater Emergent Wetland	Natural						Unknown	Unknown	Unknown	Unknown	Unknown	Unknown	Unknown	Unknown	101000092, 101000093, 101000095, 101000096, 101000194	102000001,102000002,102000003,102000004,102000005		Polygon	

Existing Infrastructure ID	RFPG Number	RFPG Name	Counties	HUC8s	HUC12s	Watersheds	Feature Name	Infrastructure Type	Description	Natural or Constructed or Combination	Construction Date	Infrastructure Dimensions					Level of Service (2-year, 10-year, 25-year, 50-year, 100-year, 500-year, Unknown)	Condition (Functional, Non-functional, Unknown)	Condition Description	Deficiency (Deficient, Non-deficient, Unknown)	Deficiency Description	Population Protected by Infrastructure	Owning Entity	Operating Entity	Associated FMEs	Associated FMSs	Associated FMPs	Feature Type
												Diameter (ft)	Height (ft)	Width (ft)	Length (ft)	Area (acre)												
10017661	10	Lower Colorado-Lavaca	Victoria	12100402	121004020201	10000049	PEM1C	Wetland	Freshwater Emergent Wetland	Natural						Unknown	Unknown	Unknown	Unknown	Unknown	Unknown	Unknown	Unknown	101000092, 101000093, 101000095, 101000096, 101000194	102000001,102000002,102000003,102000004,102000005		Polygon	
10017662	10	Lower Colorado-Lavaca	Victoria	12100402	121004020201	10000049	PEM1Cd	Wetland	Freshwater Emergent Wetland	Natural						Unknown	Unknown	Unknown	Unknown	Unknown	Unknown	Unknown	Unknown	101000092, 101000093, 101000095, 101000096, 101000194	102000001,102000002,102000003,102000004,102000005		Polygon	
10017663	10	Lower Colorado-Lavaca	Victoria	12100402	121004020201	10000049	PEM1Cd	Wetland	Freshwater Emergent Wetland	Natural						Unknown	Unknown	Unknown	Unknown	Unknown	Unknown	Unknown	Unknown	101000092, 101000093, 101000095, 101000096, 101000194	102000001,102000002,102000003,102000004,102000005		Polygon	
10017664	10	Lower Colorado-Lavaca	Victoria	12100402	121004020201	10000049	PEM1Cd	Wetland	Freshwater Emergent Wetland	Natural						Unknown	Unknown	Unknown	Unknown	Unknown	Unknown	Unknown	Unknown	101000092, 101000093, 101000095, 101000096, 101000194	102000001,102000002,102000003,102000004,102000005		Polygon	
10017665	10	Lower Colorado-Lavaca	Victoria	12100402	121004020201	10000049	PEM1Cd	Wetland	Freshwater Emergent Wetland	Natural						Unknown	Unknown	Unknown	Unknown	Unknown	Unknown	Unknown	Unknown	101000092, 101000093, 101000095, 101000096, 101000194	102000001,102000002,102000003,102000004,102000005		Polygon	
10017666	10	Lower Colorado-Lavaca	Victoria	12100402	121004020201	10000049	PEM1Fd	Wetland	Freshwater Emergent Wetland	Natural						Unknown	Unknown	Unknown	Unknown	Unknown	Unknown	Unknown	Unknown	101000092, 101000093, 101000095, 101000096, 101000194	102000001,102000002,102000003,102000004,102000005		Polygon	
10017667	10	Lower Colorado-Lavaca	Victoria	12100101	121001010303	10000333	PEM1A	Wetland	Freshwater Emergent Wetland	Natural						Unknown	Unknown	Unknown	Unknown	Unknown	Unknown	Unknown	Unknown	101000092, 101000093, 101000095, 101000096, 101000194	102000001,102000002,102000003,102000004,102000005		Polygon	
10017668	10	Lower Colorado-Lavaca	Victoria	12100101	121001010303	10000333	PEM1A	Wetland	Freshwater Emergent Wetland	Natural						Unknown	Unknown	Unknown	Unknown	Unknown	Unknown	Unknown	Unknown	101000092, 101000093, 101000095, 101000096, 101000194	102000001,102000002,102000003,102000004,102000005		Polygon	
10017669	10	Lower Colorado-Lavaca	Victoria	12100101	121001010303	10000333	PEM1A	Wetland	Freshwater Emergent Wetland	Natural						Unknown	Unknown	Unknown	Unknown	Unknown	Unknown	Unknown	Unknown	101000092, 101000093, 101000095, 101000096, 101000194	102000001,102000002,102000003,102000004,102000005		Polygon	
10017670	10	Lower Colorado-Lavaca	Victoria	12100101	121001010303	10000333	PEM1A	Wetland	Freshwater Emergent Wetland	Natural						Unknown	Unknown	Unknown	Unknown	Unknown	Unknown	Unknown	Unknown	101000092, 101000093, 101000095, 101000096, 101000194	102000001,102000002,102000003,102000004,102000005		Polygon	
10017671	10	Lower Colorado-Lavaca	Victoria	12100101	121001010303	10000333	PEM1C	Wetland	Freshwater Emergent Wetland	Natural						Unknown	Unknown	Unknown	Unknown	Unknown	Unknown	Unknown	Unknown	101000092, 101000093, 101000095, 101000096, 101000194	102000001,102000002,102000003,102000004,102000005		Polygon	
10017672	10	Lower Colorado-Lavaca	Victoria	12100101	121001010303	10000333	PEM1C	Wetland	Freshwater Emergent Wetland	Natural						Unknown	Unknown	Unknown	Unknown	Unknown	Unknown	Unknown	Unknown	101000092, 101000093, 101000095, 101000096, 101000194	102000001,102000002,102000003,102000004,102000005		Polygon	
10017673	10	Lower Colorado-Lavaca	Victoria	12100101	121001010303	10000333	PEM1C	Wetland	Freshwater Emergent Wetland	Natural						Unknown	Unknown	Unknown	Unknown	Unknown	Unknown	Unknown	Unknown	101000092, 101000093, 101000095, 101000096, 101000194	102000001,102000002,102000003,102000004,102000005		Polygon	
10017674	10	Lower Colorado-Lavaca	Victoria	12100101	121001010303	10000333	PEM1C	Wetland	Freshwater Emergent Wetland	Natural						Unknown	Unknown	Unknown	Unknown	Unknown	Unknown	Unknown	Unknown	101000092, 101000093, 101000095, 101000096, 101000194	102000001,102000002,102000003,102000004,102000005		Polygon	
10017675	10	Lower Colorado-Lavaca	Victoria	12100101	121001010303	10000333	PEM1C	Wetland	Freshwater Emergent Wetland	Natural						Unknown	Unknown	Unknown	Unknown	Unknown	Unknown	Unknown	Unknown	101000092, 101000093, 101000095, 101000096, 101000194	102000001,102000002,102000003,102000004,102000005		Polygon	
10017676	10	Lower Colorado-Lavaca	Victoria	12100402	121004020201	10000049	PEM1Cd	Wetland	Freshwater Emergent Wetland	Natural						Unknown	Unknown	Unknown	Unknown	Unknown	Unknown	Unknown	Unknown	101000092, 101000093, 101000095, 101000096, 101000194	102000001,102000002,102000003,102000004,102000005		Polygon	
10017677	10	Lower Colorado-Lavaca	Victoria	12100101	121001010303	10000333	PEM1Cd	Wetland	Freshwater Emergent Wetland	Natural						Unknown	Unknown	Unknown	Unknown	Unknown	Unknown	Unknown	Unknown	101000092, 101000093, 101000095, 101000096, 101000194	102000001,102000002,102000003,102000004,102000005		Polygon	

Existing Infrastructure ID	RFGP Number	RFGP Name	Counties	HUC8s	HUC12s	Watersheds	Feature Name	Infrastructure Type	Description	Natural or Constructed or Combination	Construction Date	Infrastructure Dimensions					Level of Service (2-year, 10-year, 25-year, 50-year, 100-year, 500-year, Unknown)	Condition (Functional, Non-functional, Unknown)	Condition Description	Deficiency (Deficient, Non-deficient, Unknown)	Deficiency Description	Population Protected by Infrastructure	Owning Entity	Operating Entity	Associated FMEs	Associated FMSs	Associated FMPs	Feature Type
												Diameter (ft)	Height (ft)	Width (ft)	Length (ft)	Area (acre)												
10017678	10	Lower Colorado-Lavaca	Victoria	12100402,12100101	121004020201,121001010303	1000049,10000333	PEM1Cd	Wetland	Freshwater Emergent Wetland	Natural						Unknown	Unknown	Unknown	Unknown	Unknown	Unknown	Unknown	101000092,101000093,101000095,101000096,101000194	102000001,102000002,102000003,102000004,102000005		Polygon		
10017679	10	Lower Colorado-Lavaca	Victoria	12100101	121001010303	10000333	PEM1Cd	Wetland	Freshwater Emergent Wetland	Natural						Unknown	Unknown	Unknown	Unknown	Unknown	Unknown	Unknown	101000092,101000093,101000095,101000096,101000194	102000001,102000002,102000003,102000004,102000005		Polygon		
10017680	10	Lower Colorado-Lavaca	Victoria	12100101	121001010303	10000333	PEM1Cd	Wetland	Freshwater Emergent Wetland	Natural						Unknown	Unknown	Unknown	Unknown	Unknown	Unknown	Unknown	101000092,101000093,101000095,101000096,101000194	102000001,102000002,102000003,102000004,102000005		Polygon		
10017681	10	Lower Colorado-Lavaca	Victoria	12100101	121001010303	10000333	PEM1F	Wetland	Freshwater Emergent Wetland	Natural						Unknown	Unknown	Unknown	Unknown	Unknown	Unknown	Unknown	101000092,101000093,101000095,101000096,101000194	102000001,102000002,102000003,102000004,102000005		Polygon		
10017682	10	Lower Colorado-Lavaca	Victoria	12100101	121001010303	10000333	PEM1F	Wetland	Freshwater Emergent Wetland	Natural						Unknown	Unknown	Unknown	Unknown	Unknown	Unknown	Unknown	101000092,101000093,101000095,101000096,101000194	102000001,102000002,102000003,102000004,102000005		Polygon		
10017683	10	Lower Colorado-Lavaca	Victoria	12100402	121004020201	10000049	PEM1Fd	Wetland	Freshwater Emergent Wetland	Natural						Unknown	Unknown	Unknown	Unknown	Unknown	Unknown	Unknown	101000092,101000093,101000095,101000096,101000194	102000001,102000002,102000003,102000004,102000005		Polygon		
10017684	10	Lower Colorado-Lavaca	Victoria	12100101	121001010303	10000333	PEM1Fd	Wetland	Freshwater Emergent Wetland	Natural						Unknown	Unknown	Unknown	Unknown	Unknown	Unknown	Unknown	101000092,101000093,101000095,101000096,101000194	102000001,102000002,102000003,102000004,102000005		Polygon		
10017685	10	Lower Colorado-Lavaca	Victoria	12100402	121004020201	10000049	PSS1A	Wetland	Freshwater Forested/Shrub Wetland	Natural						Unknown	Unknown	Unknown	Unknown	Unknown	Unknown	Unknown	101000092,101000093,101000095,101000096,101000194	102000001,102000002,102000003,102000004,102000005		Polygon		
10017686	10	Lower Colorado-Lavaca	Victoria	12100101	121001010303	10000333	PEM1C	Wetland	Freshwater Emergent Wetland	Natural						Unknown	Unknown	Unknown	Unknown	Unknown	Unknown	Unknown	101000092,101000093,101000095,101000096,101000194	102000001,102000002,102000003,102000004,102000005		Polygon		
10017687	10	Lower Colorado-Lavaca	Victoria	12100402	121004020101	10000025	PEM1A	Wetland	Freshwater Emergent Wetland	Natural						Unknown	Unknown	Unknown	Unknown	Unknown	Unknown	Unknown	101000092,101000093,101000095,101000096,101000194	102000001,102000002,102000003,102000004,102000005		Polygon		
10017688	10	Lower Colorado-Lavaca	Victoria	12100402	121004020101,121004020201	10000025,10000049	PEM1A	Wetland	Freshwater Emergent Wetland	Natural						Unknown	Unknown	Unknown	Unknown	Unknown	Unknown	Unknown	101000092,101000093,101000095,101000096,101000194	102000001,102000002,102000003,102000004,102000005		Polygon		
10017689	10	Lower Colorado-Lavaca	Victoria	12100402	121004020201	10000049	PEM1A	Wetland	Freshwater Emergent Wetland	Natural						Unknown	Unknown	Unknown	Unknown	Unknown	Unknown	Unknown	101000092,101000093,101000095,101000096,101000194	102000001,102000002,102000003,102000004,102000005		Polygon		
10017690	10	Lower Colorado-Lavaca	Victoria	12100402	121004020201	10000049	PEM1Ad	Wetland	Freshwater Emergent Wetland	Natural						Unknown	Unknown	Unknown	Unknown	Unknown	Unknown	Unknown	101000092,101000093,101000095,101000096,101000194	102000001,102000002,102000003,102000004,102000005		Polygon		
10017691	10	Lower Colorado-Lavaca	Victoria	12100402	121004020201	10000049	PEM1Ad	Wetland	Freshwater Emergent Wetland	Natural						Unknown	Unknown	Unknown	Unknown	Unknown	Unknown	Unknown	101000092,101000093,101000095,101000096,101000194	102000001,102000002,102000003,102000004,102000005		Polygon		
10017692	10	Lower Colorado-Lavaca	Victoria	12100402	121004020201	10000049	PEM1Ad	Wetland	Freshwater Emergent Wetland	Natural						Unknown	Unknown	Unknown	Unknown	Unknown	Unknown	Unknown	101000092,101000093,101000095,101000096,101000194	102000001,102000002,102000003,102000004,102000005		Polygon		
10017693	10	Lower Colorado-Lavaca	Victoria	12100402	121004020201	10000049	PEM1Ad	Wetland	Freshwater Emergent Wetland	Natural						Unknown	Unknown	Unknown	Unknown	Unknown	Unknown	Unknown	101000092,101000093,101000095,101000096,101000194	102000001,102000002,102000003,102000004,102000005		Polygon		
10017694	10	Lower Colorado-Lavaca	Victoria	12100402	121004020101	10000025	PEM1C	Wetland	Freshwater Emergent Wetland	Natural						Unknown	Unknown	Unknown	Unknown	Unknown	Unknown	Unknown	101000092,101000093,101000095,101000096,101000194	102000001,102000002,102000003,102000004,102000005		Polygon		

Existing Infrastructure ID	RFPG Number	RFPG Name	Counties	HUC8s	HUC12s	Watersheds	Feature Name	Infrastructure Type	Description	Natural or Constructed or Combination	Construction Date	Infrastructure Dimensions					Level of Service (2-year, 10-year, 25-year, 50-year, 100-year, 500-year, Unknown)	Condition (Functional, Non-functional, Unknown)	Condition Description	Deficiency (Deficient, Non-deficient, Unknown)	Deficiency Description	Population Protected by Infrastructure	Owning Entity	Operating Entity	Associated FMEs	Associated FMSs	Associated FMPs	Feature Type
												Diameter (ft)	Height (ft)	Width (ft)	Length (ft)	Area (acre)												
10017695	10	Lower Colorado-Lavaca	Victoria	12100402	121004020101	10000025	PEM1C	Wetland	Freshwater Emergent Wetland	Natural						Unknown	Unknown	Unknown	Unknown	Unknown	Unknown	Unknown	Unknown	101000092, 101000093, 101000095, 101000096, 101000194	102000001,102000002,102000003,102000004,102000005		Polygon	
10017696	10	Lower Colorado-Lavaca	Victoria	12100402	121004020201	10000049	PEM1Cd	Wetland	Freshwater Emergent Wetland	Natural						Unknown	Unknown	Unknown	Unknown	Unknown	Unknown	Unknown	Unknown	101000092, 101000093, 101000095, 101000096, 101000194	102000001,102000002,102000003,102000004,102000005		Polygon	
10017697	10	Lower Colorado-Lavaca	Victoria	12100402	121004020201	10000049	PEM1Cd	Wetland	Freshwater Emergent Wetland	Natural						Unknown	Unknown	Unknown	Unknown	Unknown	Unknown	Unknown	Unknown	101000092, 101000093, 101000095, 101000096, 101000194	102000001,102000002,102000003,102000004,102000005		Polygon	
10017698	10	Lower Colorado-Lavaca	Victoria	12100402	121004020201	10000049	PEM1Cd	Wetland	Freshwater Emergent Wetland	Natural						Unknown	Unknown	Unknown	Unknown	Unknown	Unknown	Unknown	Unknown	101000092, 101000093, 101000095, 101000096, 101000194	102000001,102000002,102000003,102000004,102000005		Polygon	
10017699	10	Lower Colorado-Lavaca	Victoria	12100402	121004020201	10000049	PEM1Cd	Wetland	Freshwater Emergent Wetland	Natural						Unknown	Unknown	Unknown	Unknown	Unknown	Unknown	Unknown	Unknown	101000092, 101000093, 101000095, 101000096, 101000194	102000001,102000002,102000003,102000004,102000005		Polygon	
10017700	10	Lower Colorado-Lavaca	Victoria	12100402	121004020201	10000049	PEM1Cd	Wetland	Freshwater Emergent Wetland	Natural						Unknown	Unknown	Unknown	Unknown	Unknown	Unknown	Unknown	Unknown	101000092, 101000093, 101000095, 101000096, 101000194	102000001,102000002,102000003,102000004,102000005		Polygon	
10017701	10	Lower Colorado-Lavaca	Victoria	12100402	121004020101	10000025	PEM1F	Wetland	Freshwater Emergent Wetland	Natural						Unknown	Unknown	Unknown	Unknown	Unknown	Unknown	Unknown	Unknown	101000092, 101000093, 101000095, 101000096, 101000194	102000001,102000002,102000003,102000004,102000005		Polygon	
10017702	10	Lower Colorado-Lavaca	Victoria	12100402	121004020101	10000025	PSS1A	Wetland	Freshwater Forested/Shrub Wetland	Natural						Unknown	Unknown	Unknown	Unknown	Unknown	Unknown	Unknown	Unknown	101000092, 101000093, 101000095, 101000096, 101000194	102000001,102000002,102000003,102000004,102000005		Polygon	
10017703	10	Lower Colorado-Lavaca	Victoria	12100402	121004020101	10000025	PSS1C	Wetland	Freshwater Forested/Shrub Wetland	Natural						Unknown	Unknown	Unknown	Unknown	Unknown	Unknown	Unknown	Unknown	101000092, 101000093, 101000095, 101000096, 101000194	102000001,102000002,102000003,102000004,102000005		Polygon	
10017704	10	Lower Colorado-Lavaca	Victoria	12100402	121004020201	10000049	PSS1C	Wetland	Freshwater Forested/Shrub Wetland	Natural						Unknown	Unknown	Unknown	Unknown	Unknown	Unknown	Unknown	Unknown	101000092, 101000093, 101000095, 101000096, 101000194	102000001,102000002,102000003,102000004,102000005		Polygon	
10017705	10	Lower Colorado-Lavaca	Victoria	12100402	121004020101	10000025	PSS1Cd	Wetland	Freshwater Forested/Shrub Wetland	Natural						Unknown	Unknown	Unknown	Unknown	Unknown	Unknown	Unknown	Unknown	101000092, 101000093, 101000095, 101000096, 101000194	102000001,102000002,102000003,102000004,102000005		Polygon	
10017706	10	Lower Colorado-Lavaca	Victoria	12100402	121004020101	10000025	PSS1A	Wetland	Freshwater Forested/Shrub Wetland	Natural						Unknown	Unknown	Unknown	Unknown	Unknown	Unknown	Unknown	Unknown	101000092, 101000093, 101000095, 101000096, 101000194	102000001,102000002,102000003,102000004,102000005		Polygon	
10017707	10	Lower Colorado-Lavaca	Victoria	12100402	121004020101	10000025	PEM1A	Wetland	Freshwater Emergent Wetland	Natural						Unknown	Unknown	Unknown	Unknown	Unknown	Unknown	Unknown	Unknown	101000092, 101000093, 101000095, 101000096, 101000194	102000001,102000002,102000003,102000004,102000005		Polygon	
10017708	10	Lower Colorado-Lavaca	Victoria	12100402	121004020101,121004020201	10000025,10000049	PEM1A	Wetland	Freshwater Emergent Wetland	Natural						Unknown	Unknown	Unknown	Unknown	Unknown	Unknown	Unknown	Unknown	101000092, 101000093, 101000095, 101000096, 101000194	102000001,102000002,102000003,102000004,102000005		Polygon	
10017709	10	Lower Colorado-Lavaca	Victoria	12100402	121004020201	10000049	PEM1A	Wetland	Freshwater Emergent Wetland	Natural						Unknown	Unknown	Unknown	Unknown	Unknown	Unknown	Unknown	Unknown	101000092, 101000093, 101000095, 101000096, 101000194	102000001,102000002,102000003,102000004,102000005		Polygon	
10017710	10	Lower Colorado-Lavaca	Victoria	12100402	121004020101,121004020201	10000025,10000049	PEM1A	Wetland	Freshwater Emergent Wetland	Natural						Unknown	Unknown	Unknown	Unknown	Unknown	Unknown	Unknown	Unknown	101000092, 101000093, 101000095, 101000096, 101000194	102000001,102000002,102000003,102000004,102000005		Polygon	
10017711	10	Lower Colorado-Lavaca	Victoria	12100402	121004020201	10000049	PEM1A	Wetland	Freshwater Emergent Wetland	Natural						Unknown	Unknown	Unknown	Unknown	Unknown	Unknown	Unknown	Unknown	101000092, 101000093, 101000095, 101000096, 101000194	102000001,102000002,102000003,102000004,102000005		Polygon	

Existing Infrastructure ID	RFGP Number	RFGP Name	Counties	HUC8s	HUC12s	Watersheds	Feature Name	Infrastructure Type	Description	Natural or Constructed or Combination	Construction Date	Infrastructure Dimensions					Level of Service (2-year, 10-year, 25-year, 50-year, 100-year, 500-year, Unknown)	Condition (Functional, Non-functional, Unknown)	Condition Description	Deficiency (Deficient, Non-deficient, Unknown)	Deficiency Description	Population Protected by Infrastructure	Owning Entity	Operating Entity	Associated FMEs	Associated FMSs	Associated FMPs	Feature Type
												Diameter (ft)	Height (ft)	Width (ft)	Length (ft)	Area (acre)												
10017712	10	Lower Colorado-Lavaca	Victoria	12100402	121004020201	10000049	PEM1A	Wetland	Freshwater Emergent Wetland	Natural						Unknown	Unknown	Unknown	Unknown	Unknown	Unknown	Unknown	101000092, 101000093, 101000095, 101000096, 101000194	102000001,102000002,102000003,102000004,102000005		Polygon		
10017713	10	Lower Colorado-Lavaca	Victoria	12100402	121004020201	10000049	PEM1A	Wetland	Freshwater Emergent Wetland	Natural						Unknown	Unknown	Unknown	Unknown	Unknown	Unknown	Unknown	101000092, 101000093, 101000095, 101000096, 101000194	102000001,102000002,102000003,102000004,102000005		Polygon		
10017714	10	Lower Colorado-Lavaca	Victoria	12100402	121004020101	10000025	PEM1C	Wetland	Freshwater Emergent Wetland	Natural						Unknown	Unknown	Unknown	Unknown	Unknown	Unknown	Unknown	101000092, 101000093, 101000095, 101000096, 101000194	102000001,102000002,102000003,102000004,102000005		Polygon		
10017715	10	Lower Colorado-Lavaca	Victoria	12100402	121004020101,121004020201	10000025,10000049	PEM1C	Wetland	Freshwater Emergent Wetland	Natural						Unknown	Unknown	Unknown	Unknown	Unknown	Unknown	Unknown	101000092, 101000093, 101000095, 101000096, 101000194	102000001,102000002,102000003,102000004,102000005		Polygon		
10017716	10	Lower Colorado-Lavaca	Victoria	12100402	121004020201	10000049	PEM1C	Wetland	Freshwater Emergent Wetland	Natural						Unknown	Unknown	Unknown	Unknown	Unknown	Unknown	Unknown	101000092, 101000093, 101000095, 101000096, 101000194	102000001,102000002,102000003,102000004,102000005		Polygon		
10017717	10	Lower Colorado-Lavaca	Victoria	12100402	121004020201	10000049	PEM1C	Wetland	Freshwater Emergent Wetland	Natural						Unknown	Unknown	Unknown	Unknown	Unknown	Unknown	Unknown	101000092, 101000093, 101000095, 101000096, 101000194	102000001,102000002,102000003,102000004,102000005		Polygon		
10017718	10	Lower Colorado-Lavaca	Victoria	12100402	121004020201	10000049	PEM1C	Wetland	Freshwater Emergent Wetland	Natural						Unknown	Unknown	Unknown	Unknown	Unknown	Unknown	Unknown	101000092, 101000093, 101000095, 101000096, 101000194	102000001,102000002,102000003,102000004,102000005		Polygon		
10017719	10	Lower Colorado-Lavaca	Victoria	12100402	121004020201	10000049	PEM1C	Wetland	Freshwater Emergent Wetland	Natural						Unknown	Unknown	Unknown	Unknown	Unknown	Unknown	Unknown	101000092, 101000093, 101000095, 101000096, 101000194	102000001,102000002,102000003,102000004,102000005		Polygon		
10017720	10	Lower Colorado-Lavaca	Victoria	12100402	121004020201	10000049	PEM1C	Wetland	Freshwater Emergent Wetland	Natural						Unknown	Unknown	Unknown	Unknown	Unknown	Unknown	Unknown	101000092, 101000093, 101000095, 101000096, 101000194	102000001,102000002,102000003,102000004,102000005		Polygon		
10017721	10	Lower Colorado-Lavaca	Victoria	12100402	121004020201	10000049	PEM1C	Wetland	Freshwater Emergent Wetland	Natural						Unknown	Unknown	Unknown	Unknown	Unknown	Unknown	Unknown	101000092, 101000093, 101000095, 101000096, 101000194	102000001,102000002,102000003,102000004,102000005		Polygon		
10017722	10	Lower Colorado-Lavaca	Victoria	12100402	121004020201	10000049	PEM1C	Wetland	Freshwater Emergent Wetland	Natural						Unknown	Unknown	Unknown	Unknown	Unknown	Unknown	Unknown	101000092, 101000093, 101000095, 101000096, 101000194	102000001,102000002,102000003,102000004,102000005		Polygon		
10017723	10	Lower Colorado-Lavaca	Victoria	12100402	121004020101	10000025	PEM1Cx	Wetland	Freshwater Emergent Wetland	Natural						Unknown	Unknown	Unknown	Unknown	Unknown	Unknown	Unknown	101000092, 101000093, 101000095, 101000096, 101000194	102000001,102000002,102000003,102000004,102000005		Polygon		
10017724	10	Lower Colorado-Lavaca	Victoria	12100402	121004020101	10000025	PEM1Cx	Wetland	Freshwater Emergent Wetland	Natural						Unknown	Unknown	Unknown	Unknown	Unknown	Unknown	Unknown	101000092, 101000093, 101000095, 101000096, 101000194	102000001,102000002,102000003,102000004,102000005		Polygon		
10017725	10	Lower Colorado-Lavaca	Victoria	12100402	121004020201	10000049	PEM1F	Wetland	Freshwater Emergent Wetland	Natural						Unknown	Unknown	Unknown	Unknown	Unknown	Unknown	Unknown	101000092, 101000093, 101000095, 101000096, 101000194	102000001,102000002,102000003,102000004,102000005		Polygon		
10017726	10	Lower Colorado-Lavaca	Victoria	12100402	121004020101	10000025	PEM1Fx	Wetland	Freshwater Emergent Wetland	Natural						Unknown	Unknown	Unknown	Unknown	Unknown	Unknown	Unknown	101000092, 101000093, 101000095, 101000096, 101000194	102000001,102000002,102000003,102000004,102000005		Polygon		
10017727	10	Lower Colorado-Lavaca	Victoria	12100402	121004020201	10000049	PEM1A	Wetland	Freshwater Emergent Wetland	Natural						Unknown	Unknown	Unknown	Unknown	Unknown	Unknown	Unknown	101000092, 101000093, 101000095, 101000096, 101000194	102000001,102000002,102000003,102000004,102000005		Polygon		
10017728	10	Lower Colorado-Lavaca	Victoria	12100402	121004020201	10000049	PEM1A	Wetland	Freshwater Emergent Wetland	Natural						Unknown	Unknown	Unknown	Unknown	Unknown	Unknown	Unknown	101000092, 101000093, 101000095, 101000096, 101000194	102000001,102000002,102000003,102000004,102000005		Polygon		

Existing Infrastructure ID	RFPG Number	RFPG Name	Counties	HUC8s	HUC12s	Watersheds	Feature Name	Infrastructure Type	Description	Natural or Constructed or Combination	Construction Date	Infrastructure Dimensions					Level of Service (2-year, 10-year, 25-year, 50-year, 100-year, 500-year, Unknown)	Condition (Functional, Non-functional, Unknown)	Condition Description	Deficiency (Deficient, Non-deficient, Unknown)	Deficiency Description	Population Protected by Infrastructure	Owning Entity	Operating Entity	Associated FMEs	Associated FMSs	Associated FMPs	Feature Type
												Diameter (ft)	Height (ft)	Width (ft)	Length (ft)	Area (acre)												
10017729	10	Lower Colorado-Lavaca	Victoria	12100402	121004020101,121004020201	10000025,10000049	PEM1A	Wetland	Freshwater Emergent Wetland	Natural						Unknown	Unknown	Unknown	Unknown	Unknown		Unknown	Unknown	101000092,101000093,101000095,101000096,101000194	102000001,102000002,102000003,102000004,102000005		Polygon	
10017730	10	Lower Colorado-Lavaca	Victoria	12100402	121004020201	10000049	PEM1A	Wetland	Freshwater Emergent Wetland	Natural						Unknown	Unknown	Unknown	Unknown	Unknown		Unknown	Unknown	101000092,101000093,101000095,101000096,101000194	102000001,102000002,102000003,102000004,102000005		Polygon	
10017731	10	Lower Colorado-Lavaca	Victoria	12100402	121004020201	10000049	PEM1A	Wetland	Freshwater Emergent Wetland	Natural						Unknown	Unknown	Unknown	Unknown	Unknown		Unknown	Unknown	101000092,101000093,101000095,101000096,101000194	102000001,102000002,102000003,102000004,102000005		Polygon	
10017732	10	Lower Colorado-Lavaca	Victoria	12100402	121004020201	10000049	PEM1A	Wetland	Freshwater Emergent Wetland	Natural						Unknown	Unknown	Unknown	Unknown	Unknown		Unknown	Unknown	101000092,101000093,101000095,101000096,101000194	102000001,102000002,102000003,102000004,102000005		Polygon	
10017733	10	Lower Colorado-Lavaca	Victoria	12100402	121004020201	10000049	PEM1C	Wetland	Freshwater Emergent Wetland	Natural						Unknown	Unknown	Unknown	Unknown	Unknown		Unknown	Unknown	101000092,101000093,101000095,101000096,101000194	102000001,102000002,102000003,102000004,102000005		Polygon	
10017734	10	Lower Colorado-Lavaca	Victoria	12100402	121004020101	10000025	PEM1C	Wetland	Freshwater Emergent Wetland	Natural						Unknown	Unknown	Unknown	Unknown	Unknown		Unknown	Unknown	101000092,101000093,101000095,101000096,101000194	102000001,102000002,102000003,102000004,102000005		Polygon	
10017735	10	Lower Colorado-Lavaca	Victoria	12100402	121004020101	10000025	PEM1C	Wetland	Freshwater Emergent Wetland	Natural						Unknown	Unknown	Unknown	Unknown	Unknown		Unknown	Unknown	101000092,101000093,101000095,101000096,101000194	102000001,102000002,102000003,102000004,102000005		Polygon	
10017736	10	Lower Colorado-Lavaca	Victoria	12100402	121004020201	10000049	PEM1C	Wetland	Freshwater Emergent Wetland	Natural						Unknown	Unknown	Unknown	Unknown	Unknown		Unknown	Unknown	101000092,101000093,101000095,101000096,101000194	102000001,102000002,102000003,102000004,102000005		Polygon	
10017737	10	Lower Colorado-Lavaca	Victoria	12100402	121004020101,121004020201	10000025,10000049	PEM1C	Wetland	Freshwater Emergent Wetland	Natural						Unknown	Unknown	Unknown	Unknown	Unknown		Unknown	Unknown	101000092,101000093,101000095,101000096,101000194	102000001,102000002,102000003,102000004,102000005		Polygon	
10017738	10	Lower Colorado-Lavaca	Victoria	12100402	121004020201	10000049	PEM1Cx	Wetland	Freshwater Emergent Wetland	Natural						Unknown	Unknown	Unknown	Unknown	Unknown		Unknown	Unknown	101000092,101000093,101000095,101000096,101000194	102000001,102000002,102000003,102000004,102000005		Polygon	
10017739	10	Lower Colorado-Lavaca	Victoria	12100402	121004020201	10000049	PSS1A	Wetland	Freshwater Forested/Shrub Wetland	Natural						Unknown	Unknown	Unknown	Unknown	Unknown		Unknown	Unknown	101000092,101000093,101000095,101000096,101000194	102000001,102000002,102000003,102000004,102000005		Polygon	
10017740	10	Lower Colorado-Lavaca	Victoria	12100402	121004020201	10000049	PSS1A	Wetland	Freshwater Forested/Shrub Wetland	Natural						Unknown	Unknown	Unknown	Unknown	Unknown		Unknown	Unknown	101000092,101000093,101000095,101000096,101000194	102000001,102000002,102000003,102000004,102000005		Polygon	
10017741	10	Lower Colorado-Lavaca	Victoria	12100402	121004020101,121004020201	10000025,10000049	PSS1A	Wetland	Freshwater Forested/Shrub Wetland	Natural						Unknown	Unknown	Unknown	Unknown	Unknown		Unknown	Unknown	101000092,101000093,101000095,101000096,101000194	102000001,102000002,102000003,102000004,102000005		Polygon	
10017742	10	Lower Colorado-Lavaca	Victoria	12100402	121004020101	10000025	PSS1A	Wetland	Freshwater Forested/Shrub Wetland	Natural						Unknown	Unknown	Unknown	Unknown	Unknown		Unknown	Unknown	101000092,101000093,101000095,101000096,101000194	102000001,102000002,102000003,102000004,102000005		Polygon	
10017743	10	Lower Colorado-Lavaca	Victoria	12100402	121004020201	10000049	PSS1C	Wetland	Freshwater Forested/Shrub Wetland	Natural						Unknown	Unknown	Unknown	Unknown	Unknown		Unknown	Unknown	101000092,101000093,101000095,101000096,101000194	102000001,102000002,102000003,102000004,102000005		Polygon	
10017744	10	Lower Colorado-Lavaca	Victoria	12100402	121004020101	10000025	PSS1C	Wetland	Freshwater Forested/Shrub Wetland	Natural						Unknown	Unknown	Unknown	Unknown	Unknown		Unknown	Unknown	101000092,101000093,101000095,101000096,101000194	102000001,102000002,102000003,102000004,102000005		Polygon	
10017745	10	Lower Colorado-Lavaca	Victoria	12100402	121004020101	10000025	PSS1C	Wetland	Freshwater Forested/Shrub Wetland	Natural						Unknown	Unknown	Unknown	Unknown	Unknown		Unknown	Unknown	101000092,101000093,101000095,101000096,101000194	102000001,102000002,102000003,102000004,102000005		Polygon	

Existing Infrastructure ID	RFGP Number	RFGP Name	Counties	HUC8s	HUC12s	Watersheds	Feature Name	Infrastructure Type	Description	Natural or Constructed or Combination	Construction Date	Infrastructure Dimensions					Level of Service (2-year, 10-year, 25-year, 50-year, 100-year, 500-year, Unknown)	Condition (Functional, Non-functional, Unknown)	Condition Description	Deficiency (Deficient, Non-deficient, Unknown)	Deficiency Description	Population Protected by Infrastructure	Owning Entity	Operating Entity	Associated FMEs	Associated FMSs	Associated FMPs	Feature Type
												Diameter (ft)	Height (ft)	Width (ft)	Length (ft)	Area (acre)												
10017746	10	Lower Colorado-Lavaca	Victoria	12100402	121004020101	10000025	PSS1C	Wetland	Freshwater Forested/Shrub Wetland	Natural						Unknown	Unknown	Unknown	Unknown	Unknown	Unknown	Unknown	101000092, 101000093, 101000095, 101000096, 101000194	102000001,102000002,102000003,102000004,102000005		Polygon		
10017747	10	Lower Colorado-Lavaca	Victoria	12100402	121004020101	10000025	PEM1A	Wetland	Freshwater Emergent Wetland	Natural						Unknown	Unknown	Unknown	Unknown	Unknown	Unknown	Unknown	101000092, 101000093, 101000095, 101000096, 101000194	102000001,102000002,102000003,102000004,102000005		Polygon		
10017748	10	Lower Colorado-Lavaca	Victoria	12100402	121004020101	10000025	PEM1A	Wetland	Freshwater Emergent Wetland	Natural						Unknown	Unknown	Unknown	Unknown	Unknown	Unknown	Unknown	101000092, 101000093, 101000095, 101000096, 101000194	102000001,102000002,102000003,102000004,102000005		Polygon		
10017749	10	Lower Colorado-Lavaca	Victoria	12100101	121001010303	10000333	PEM1A	Wetland	Freshwater Emergent Wetland	Natural						Unknown	Unknown	Unknown	Unknown	Unknown	Unknown	Unknown	101000092, 101000093, 101000095, 101000096, 101000194	102000001,102000002,102000003,102000004,102000005		Polygon		
10017750	10	Lower Colorado-Lavaca	Victoria	12100101	121001010303	10000333	PEM1A	Wetland	Freshwater Emergent Wetland	Natural						Unknown	Unknown	Unknown	Unknown	Unknown	Unknown	Unknown	101000092, 101000093, 101000095, 101000096, 101000194	102000001,102000002,102000003,102000004,102000005		Polygon		
10017751	10	Lower Colorado-Lavaca	Victoria	12100101	121001010303	10000333	PEM1A	Wetland	Freshwater Emergent Wetland	Natural						Unknown	Unknown	Unknown	Unknown	Unknown	Unknown	Unknown	101000092, 101000093, 101000095, 101000096, 101000194	102000001,102000002,102000003,102000004,102000005		Polygon		
10017752	10	Lower Colorado-Lavaca	Victoria	12100101	121001010303	10000333	PEM1A	Wetland	Freshwater Emergent Wetland	Natural						Unknown	Unknown	Unknown	Unknown	Unknown	Unknown	Unknown	101000092, 101000093, 101000095, 101000096, 101000194	102000001,102000002,102000003,102000004,102000005		Polygon		
10017753	10	Lower Colorado-Lavaca	Victoria	12100101	121001010303	10000333	PEM1A	Wetland	Freshwater Emergent Wetland	Natural						Unknown	Unknown	Unknown	Unknown	Unknown	Unknown	Unknown	101000092, 101000093, 101000095, 101000096, 101000194	102000001,102000002,102000003,102000004,102000005		Polygon		
10017754	10	Lower Colorado-Lavaca	Victoria	12100402	121004020101	10000025	PEM1C	Wetland	Freshwater Emergent Wetland	Natural						Unknown	Unknown	Unknown	Unknown	Unknown	Unknown	Unknown	101000092, 101000093, 101000095, 101000096, 101000194	102000001,102000002,102000003,102000004,102000005		Polygon		
10017756	10	Lower Colorado-Lavaca	Victoria	12100101	121001010303	10000333	PEM1C	Wetland	Freshwater Emergent Wetland	Natural						Unknown	Unknown	Unknown	Unknown	Unknown	Unknown	Unknown	101000092, 101000093, 101000095, 101000096, 101000194	102000001,102000002,102000003,102000004,102000005		Polygon		
10017757	10	Lower Colorado-Lavaca	Victoria	12100101	121001010303	10000333	PEM1C	Wetland	Freshwater Emergent Wetland	Natural						Unknown	Unknown	Unknown	Unknown	Unknown	Unknown	Unknown	101000092, 101000093, 101000095, 101000096, 101000194	102000001,102000002,102000003,102000004,102000005		Polygon		
10017763	10	Lower Colorado-Lavaca	Victoria	12100101	121001010303	10000333	PEM1F	Wetland	Freshwater Emergent Wetland	Natural						Unknown	Unknown	Unknown	Unknown	Unknown	Unknown	Unknown	101000092, 101000093, 101000095, 101000096, 101000194	102000001,102000002,102000003,102000004,102000005		Polygon		
10017764	10	Lower Colorado-Lavaca	Victoria	12100101	121001010303	10000333	PEM1F	Wetland	Freshwater Emergent Wetland	Natural						Unknown	Unknown	Unknown	Unknown	Unknown	Unknown	Unknown	101000092, 101000093, 101000095, 101000096, 101000194	102000001,102000002,102000003,102000004,102000005		Polygon		
10017765	10	Lower Colorado-Lavaca	Victoria	12100402	121004020101	10000025	PEM1F	Wetland	Freshwater Emergent Wetland	Natural						Unknown	Unknown	Unknown	Unknown	Unknown	Unknown	Unknown	101000092, 101000093, 101000095, 101000096, 101000194	102000001,102000002,102000003,102000004,102000005		Polygon		
10017766	10	Lower Colorado-Lavaca	Victoria	12100101	121001010303	10000333	PEM1F	Wetland	Freshwater Emergent Wetland	Natural						Unknown	Unknown	Unknown	Unknown	Unknown	Unknown	Unknown	101000092, 101000093, 101000095, 101000096, 101000194	102000001,102000002,102000003,102000004,102000005		Polygon		
10017767	10	Lower Colorado-Lavaca	Victoria	12100402	121004020101	10000025	PEM1A	Wetland	Freshwater Emergent Wetland	Natural						Unknown	Unknown	Unknown	Unknown	Unknown	Unknown	Unknown	101000092, 101000093, 101000095, 101000096, 101000194	102000001,102000002,102000003,102000004,102000005		Polygon		
10017768	10	Lower Colorado-Lavaca	Victoria	12100402	121004020101	10000025	PEM1A	Wetland	Freshwater Emergent Wetland	Natural						Unknown	Unknown	Unknown	Unknown	Unknown	Unknown	Unknown	101000092, 101000093, 101000095, 101000096, 101000194	102000001,102000002,102000003,102000004,102000005		Polygon		

Existing Infrastructure ID	RFPG Number	RFPG Name	Counties	HUC8s	HUC12s	Watersheds	Feature Name	Infrastructure Type	Description	Natural or Constructed or Combination	Construction Date	Infrastructure Dimensions					Level of Service (2-year, 10-year, 25-year, 50-year, 100-year, 500-year, Unknown)	Condition (Functional, Non-functional, Unknown)	Condition Description	Deficiency (Deficient, Non-deficient, Unknown)	Deficiency Description	Population Protected by Infrastructure	Owning Entity	Operating Entity	Associated FMEs	Associated FMSs	Associated FMPs	Feature Type
												Diameter (ft)	Height (ft)	Width (ft)	Length (ft)	Area (acre)												
10017769	10	Lower Colorado-Lavaca	Victoria	12100402	121004020101	10000025	PEM1A	Wetland	Freshwater Emergent Wetland	Natural						Unknown	Unknown	Unknown	Unknown	Unknown	Unknown	Unknown	Unknown	101000092, 101000093, 101000095, 101000096, 101000194	102000001,102000002,102000003,102000004,102000005		Polygon	
10017770	10	Lower Colorado-Lavaca	Victoria	12100402	121004020101	10000025	PEM1A	Wetland	Freshwater Emergent Wetland	Natural						Unknown	Unknown	Unknown	Unknown	Unknown	Unknown	Unknown	Unknown	101000092, 101000093, 101000095, 101000096, 101000194	102000001,102000002,102000003,102000004,102000005		Polygon	
10017771	10	Lower Colorado-Lavaca	Victoria	12100402	121004020101	10000025	PEM1C	Wetland	Freshwater Emergent Wetland	Natural						Unknown	Unknown	Unknown	Unknown	Unknown	Unknown	Unknown	Unknown	101000092, 101000093, 101000095, 101000096, 101000194	102000001,102000002,102000003,102000004,102000005		Polygon	
10017772	10	Lower Colorado-Lavaca	Victoria	12100402	121004020101	10000025	PEM1C	Wetland	Freshwater Emergent Wetland	Natural						Unknown	Unknown	Unknown	Unknown	Unknown	Unknown	Unknown	Unknown	101000092, 101000093, 101000095, 101000096, 101000194	102000001,102000002,102000003,102000004,102000005		Polygon	
10017773	10	Lower Colorado-Lavaca	Victoria	12100402	121004020101	10000025	PEM1C	Wetland	Freshwater Emergent Wetland	Natural						Unknown	Unknown	Unknown	Unknown	Unknown	Unknown	Unknown	Unknown	101000092, 101000093, 101000095, 101000096, 101000194	102000001,102000002,102000003,102000004,102000005		Polygon	
10017774	10	Lower Colorado-Lavaca	Victoria	12100402	121004020101	10000025	PEM1C	Wetland	Freshwater Emergent Wetland	Natural						Unknown	Unknown	Unknown	Unknown	Unknown	Unknown	Unknown	Unknown	101000092, 101000093, 101000095, 101000096, 101000194	102000001,102000002,102000003,102000004,102000005		Polygon	
10017775	10	Lower Colorado-Lavaca	Victoria	12100402	121004020101	10000025	PEM1C	Wetland	Freshwater Emergent Wetland	Natural						Unknown	Unknown	Unknown	Unknown	Unknown	Unknown	Unknown	Unknown	101000092, 101000093, 101000095, 101000096, 101000194	102000001,102000002,102000003,102000004,102000005		Polygon	
10017776	10	Lower Colorado-Lavaca	Victoria	12100402	121004020101	10000025	PEM1C	Wetland	Freshwater Emergent Wetland	Natural						Unknown	Unknown	Unknown	Unknown	Unknown	Unknown	Unknown	Unknown	101000092, 101000093, 101000095, 101000096, 101000194	102000001,102000002,102000003,102000004,102000005		Polygon	
10017777	10	Lower Colorado-Lavaca	Victoria	12100402	121004020101	10000025	PEM1F	Wetland	Freshwater Emergent Wetland	Natural						Unknown	Unknown	Unknown	Unknown	Unknown	Unknown	Unknown	Unknown	101000092, 101000093, 101000095, 101000096, 101000194	102000001,102000002,102000003,102000004,102000005		Polygon	
10017778	10	Lower Colorado-Lavaca	Victoria	12100402	121004020101	10000025	PSS1A	Wetland	Freshwater Forested/Shrub Wetland	Natural						Unknown	Unknown	Unknown	Unknown	Unknown	Unknown	Unknown	Unknown	101000092, 101000093, 101000095, 101000096, 101000194	102000001,102000002,102000003,102000004,102000005		Polygon	
10017779	10	Lower Colorado-Lavaca	Victoria	12100402	121004020101	10000025	PSS1A	Wetland	Freshwater Forested/Shrub Wetland	Natural						Unknown	Unknown	Unknown	Unknown	Unknown	Unknown	Unknown	Unknown	101000092, 101000093, 101000095, 101000096, 101000194	102000001,102000002,102000003,102000004,102000005		Polygon	
10017780	10	Lower Colorado-Lavaca	Victoria	12100402	121004020101	10000025	PSS1A	Wetland	Freshwater Forested/Shrub Wetland	Natural						Unknown	Unknown	Unknown	Unknown	Unknown	Unknown	Unknown	Unknown	101000092, 101000093, 101000095, 101000096, 101000194	102000001,102000002,102000003,102000004,102000005		Polygon	
10017781	10	Lower Colorado-Lavaca	Victoria	12100402	121004020101	10000025	PSS1A	Wetland	Freshwater Forested/Shrub Wetland	Natural						Unknown	Unknown	Unknown	Unknown	Unknown	Unknown	Unknown	Unknown	101000092, 101000093, 101000095, 101000096, 101000194	102000001,102000002,102000003,102000004,102000005		Polygon	
10017782	10	Lower Colorado-Lavaca	Victoria	12100402	121004020101	10000025	PSS1A	Wetland	Freshwater Forested/Shrub Wetland	Natural						Unknown	Unknown	Unknown	Unknown	Unknown	Unknown	Unknown	Unknown	101000092, 101000093, 101000095, 101000096, 101000194	102000001,102000002,102000003,102000004,102000005		Polygon	
10017783	10	Lower Colorado-Lavaca	Victoria	12100402	121004020101	10000025	PSS1A	Wetland	Freshwater Forested/Shrub Wetland	Natural						Unknown	Unknown	Unknown	Unknown	Unknown	Unknown	Unknown	Unknown	101000092, 101000093, 101000095, 101000096, 101000194	102000001,102000002,102000003,102000004,102000005		Polygon	
10017784	10	Lower Colorado-Lavaca	Victoria	12100402	121004020101	10000025	PSS1C	Wetland	Freshwater Forested/Shrub Wetland	Natural						Unknown	Unknown	Unknown	Unknown	Unknown	Unknown	Unknown	Unknown	101000092, 101000093, 101000095, 101000096, 101000194	102000001,102000002,102000003,102000004,102000005		Polygon	
10017785	10	Lower Colorado-Lavaca	Victoria	12100402	121004020101	10000025	PSS1C	Wetland	Freshwater Forested/Shrub Wetland	Natural						Unknown	Unknown	Unknown	Unknown	Unknown	Unknown	Unknown	Unknown	101000092, 101000093, 101000095, 101000096, 101000194	102000001,102000002,102000003,102000004,102000005		Polygon	

TABLE 1: EXISTING FLOOD INFRASTRUCTURE

Existing Infrastructure ID	RFGP Number	RFGP Name	Counties	HUC8s	HUC12s	Watersheds	Feature Name	Infrastructure Type	Description	Natural or Constructed or Combination	Construction Date	Infrastructure Dimensions					Level of Service (2-year, 10-year, 25-year, 50-year, 100-year, 500-year, Unknown)	Condition (Functional, Non-functional, Unknown)	Condition Description	Deficiency (Deficient, Non-deficient, Unknown)	Deficiency Description	Population Protected by Infrastructure	Owning Entity	Operating Entity	Associated FMEs	Associated FMSs	Associated FMPs	Feature Type
												Diameter (ft)	Height (ft)	Width (ft)	Length (ft)	Area (acre)												
10017786	10	Lower Colorado-Lavaca	Victoria	12100402	121004020101	10000025	PSS1A	Wetland	Freshwater Forested/Shrub Wetland	Natural						Unknown	Unknown	Unknown	Unknown	Unknown	Unknown	Unknown	101000092, 101000093, 101000095, 101000096, 101000194	102000001,102000002,102000003,102000004,102000005		Polygon		
10017787	10	Lower Colorado-Lavaca	Victoria	12100402	121004020101	10000025	PEM1A	Wetland	Freshwater Emergent Wetland	Natural						Unknown	Unknown	Unknown	Unknown	Unknown	Unknown	Unknown	101000092, 101000093, 101000095, 101000096, 101000194	102000001,102000002,102000003,102000004,102000005		Polygon		
10017788	10	Lower Colorado-Lavaca	Victoria	12100402	121004020101	10000025	PEM1A	Wetland	Freshwater Emergent Wetland	Natural						Unknown	Unknown	Unknown	Unknown	Unknown	Unknown	Unknown	101000092, 101000093, 101000095, 101000096, 101000194	102000001,102000002,102000003,102000004,102000005		Polygon		
10017789	10	Lower Colorado-Lavaca	Victoria	12100402	121004020101	10000025	PEM1A	Wetland	Freshwater Emergent Wetland	Natural						Unknown	Unknown	Unknown	Unknown	Unknown	Unknown	Unknown	101000092, 101000093, 101000095, 101000096, 101000194	102000001,102000002,102000003,102000004,102000005		Polygon		
10017790	10	Lower Colorado-Lavaca	Victoria	12100402	121004020101	10000025	PEM1A	Wetland	Freshwater Emergent Wetland	Natural						Unknown	Unknown	Unknown	Unknown	Unknown	Unknown	Unknown	101000092, 101000093, 101000095, 101000096, 101000194	102000001,102000002,102000003,102000004,102000005		Polygon		
10017791	10	Lower Colorado-Lavaca	Victoria	12100402	121004020101	10000025	PEM1A	Wetland	Freshwater Emergent Wetland	Natural						Unknown	Unknown	Unknown	Unknown	Unknown	Unknown	Unknown	101000092, 101000093, 101000095, 101000096, 101000194	102000001,102000002,102000003,102000004,102000005		Polygon		
10017792	10	Lower Colorado-Lavaca	Victoria	12100402	121004020101	10000025	PEM1A	Wetland	Freshwater Emergent Wetland	Natural						Unknown	Unknown	Unknown	Unknown	Unknown	Unknown	Unknown	101000092, 101000093, 101000095, 101000096, 101000194	102000001,102000002,102000003,102000004,102000005		Polygon		
10017793	10	Lower Colorado-Lavaca	Victoria	12100402	121004020101	10000025	PEM1C	Wetland	Freshwater Emergent Wetland	Natural						Unknown	Unknown	Unknown	Unknown	Unknown	Unknown	Unknown	101000092, 101000093, 101000095, 101000096, 101000194	102000001,102000002,102000003,102000004,102000005		Polygon		
10017794	10	Lower Colorado-Lavaca	Victoria	12100402	121004020101	10000025	PEM1C	Wetland	Freshwater Emergent Wetland	Natural						Unknown	Unknown	Unknown	Unknown	Unknown	Unknown	Unknown	101000092, 101000093, 101000095, 101000096, 101000194	102000001,102000002,102000003,102000004,102000005		Polygon		
10017795	10	Lower Colorado-Lavaca	Victoria	12100402	121004020101	10000025	PEM1C	Wetland	Freshwater Emergent Wetland	Natural						Unknown	Unknown	Unknown	Unknown	Unknown	Unknown	Unknown	101000092, 101000093, 101000095, 101000096, 101000194	102000001,102000002,102000003,102000004,102000005		Polygon		
10017796	10	Lower Colorado-Lavaca	Victoria	12100402	121004020101	10000025	PEM1C	Wetland	Freshwater Emergent Wetland	Natural						Unknown	Unknown	Unknown	Unknown	Unknown	Unknown	Unknown	101000092, 101000093, 101000095, 101000096, 101000194	102000001,102000002,102000003,102000004,102000005		Polygon		
10017797	10	Lower Colorado-Lavaca	Victoria	12100402	121004020101	10000025	PEM1C	Wetland	Freshwater Emergent Wetland	Natural						Unknown	Unknown	Unknown	Unknown	Unknown	Unknown	Unknown	101000092, 101000093, 101000095, 101000096, 101000194	102000001,102000002,102000003,102000004,102000005		Polygon		
10017798	10	Lower Colorado-Lavaca	Victoria	12100402	121004020101	10000025	PEM1C	Wetland	Freshwater Emergent Wetland	Natural						Unknown	Unknown	Unknown	Unknown	Unknown	Unknown	Unknown	101000092, 101000093, 101000095, 101000096, 101000194	102000001,102000002,102000003,102000004,102000005		Polygon		
10017799	10	Lower Colorado-Lavaca	Victoria	12100402	121004020101	10000025	PEM1C	Wetland	Freshwater Emergent Wetland	Natural						Unknown	Unknown	Unknown	Unknown	Unknown	Unknown	Unknown	101000092, 101000093, 101000095, 101000096, 101000194	102000001,102000002,102000003,102000004,102000005		Polygon		
10017800	10	Lower Colorado-Lavaca	Victoria	12100402,12100101	121004020101,121001010303	10000025,10000333	PEM1C	Wetland	Freshwater Emergent Wetland	Natural						Unknown	Unknown	Unknown	Unknown	Unknown	Unknown	Unknown	101000092, 101000093, 101000095, 101000096, 101000194	102000001,102000002,102000003,102000004,102000005		Polygon		
10017801	10	Lower Colorado-Lavaca	Victoria	12100402	121004020101	10000025	PEM1C	Wetland	Freshwater Emergent Wetland	Natural						Unknown	Unknown	Unknown	Unknown	Unknown	Unknown	Unknown	101000092, 101000093, 101000095, 101000096, 101000194	102000001,102000002,102000003,102000004,102000005		Polygon		
10017802	10	Lower Colorado-Lavaca	Victoria	12100402	121004020101	10000025	PEM1C	Wetland	Freshwater Emergent Wetland	Natural						Unknown	Unknown	Unknown	Unknown	Unknown	Unknown	Unknown	101000092, 101000093, 101000095, 101000096, 101000194	102000001,102000002,102000003,102000004,102000005		Polygon		

Existing Infrastructure ID	RFPG Number	RFPG Name	Counties	HUC8s	HUC12s	Watersheds	Feature Name	Infrastructure Type	Description	Natural or Constructed or Combination	Construction Date	Infrastructure Dimensions					Level of Service (2-year, 10-year, 25-year, 50-year, 100-year, 500-year, Unknown)	Condition (Functional, Non-functional, Unknown)	Condition Description	Deficiency (Deficient, Non-deficient, Unknown)	Deficiency Description	Population Protected by Infrastructure	Owning Entity	Operating Entity	Associated FMEs	Associated FMSs	Associated FMPs	Feature Type
												Diameter (ft)	Height (ft)	Width (ft)	Length (ft)	Area (acre)												
10017803	10	Lower Colorado-Lavaca	Victoria	12100402	121004020101	10000025	PEM1Cd	Wetland	Freshwater Emergent Wetland	Natural						Unknown	Unknown	Unknown	Unknown	Unknown	Unknown	Unknown	101000092, 101000093, 101000095, 101000096, 101000194	102000001,102000002,102000003,102000004,102000005		Polygon		
10017804	10	Lower Colorado-Lavaca	Victoria	12100402	121004020101	10000025	PEM1F	Wetland	Freshwater Emergent Wetland	Natural						Unknown	Unknown	Unknown	Unknown	Unknown	Unknown	Unknown	101000092, 101000093, 101000095, 101000096, 101000194	102000001,102000002,102000003,102000004,102000005		Polygon		
10017805	10	Lower Colorado-Lavaca	Victoria	12100402	121004020101	10000025	PEM1F	Wetland	Freshwater Emergent Wetland	Natural						Unknown	Unknown	Unknown	Unknown	Unknown	Unknown	Unknown	101000092, 101000093, 101000095, 101000096, 101000194	102000001,102000002,102000003,102000004,102000005		Polygon		
10017806	10	Lower Colorado-Lavaca	Victoria	12100402	121004020101	10000025	PEM1F	Wetland	Freshwater Emergent Wetland	Natural						Unknown	Unknown	Unknown	Unknown	Unknown	Unknown	Unknown	101000092, 101000093, 101000095, 101000096, 101000194	102000001,102000002,102000003,102000004,102000005		Polygon		
10017807	10	Lower Colorado-Lavaca	Victoria	12100402	121004020101	10000025	PEM1A	Wetland	Freshwater Emergent Wetland	Natural						Unknown	Unknown	Unknown	Unknown	Unknown	Unknown	Unknown	101000092, 101000093, 101000095, 101000096, 101000194	102000001,102000002,102000003,102000004,102000005		Polygon		
10017808	10	Lower Colorado-Lavaca	Victoria	12100402	121004020101	10000025	PEM1C	Wetland	Freshwater Emergent Wetland	Natural						Unknown	Unknown	Unknown	Unknown	Unknown	Unknown	Unknown	101000092, 101000093, 101000095, 101000096, 101000194	102000001,102000002,102000003,102000004,102000005		Polygon		
10017809	10	Lower Colorado-Lavaca	Victoria	12100402	121004020101	10000025	PEM1C	Wetland	Freshwater Emergent Wetland	Natural						Unknown	Unknown	Unknown	Unknown	Unknown	Unknown	Unknown	101000092, 101000093, 101000095, 101000096, 101000194	102000001,102000002,102000003,102000004,102000005		Polygon		
10017810	10	Lower Colorado-Lavaca	Victoria	12100402	121004020101	10000025	PEM1C	Wetland	Freshwater Emergent Wetland	Natural						Unknown	Unknown	Unknown	Unknown	Unknown	Unknown	Unknown	101000092, 101000093, 101000095, 101000096, 101000194	102000001,102000002,102000003,102000004,102000005		Polygon		
10017811	10	Lower Colorado-Lavaca	Victoria	12100402	121004020101	10000025	PEM1C	Wetland	Freshwater Emergent Wetland	Natural						Unknown	Unknown	Unknown	Unknown	Unknown	Unknown	Unknown	101000092, 101000093, 101000095, 101000096, 101000194	102000001,102000002,102000003,102000004,102000005		Polygon		
10017812	10	Lower Colorado-Lavaca	Victoria	12100402	121004020101	10000025	PEM1C	Wetland	Freshwater Emergent Wetland	Natural						Unknown	Unknown	Unknown	Unknown	Unknown	Unknown	Unknown	101000092, 101000093, 101000095, 101000096, 101000194	102000001,102000002,102000003,102000004,102000005		Polygon		
10017813	10	Lower Colorado-Lavaca	Victoria	12100402	121004020101	10000025	PEM1C	Wetland	Freshwater Emergent Wetland	Natural						Unknown	Unknown	Unknown	Unknown	Unknown	Unknown	Unknown	101000092, 101000093, 101000095, 101000096, 101000194	102000001,102000002,102000003,102000004,102000005		Polygon		
10017814	10	Lower Colorado-Lavaca	Victoria	12100402	121004020101	10000025	PEM1C	Wetland	Freshwater Emergent Wetland	Natural						Unknown	Unknown	Unknown	Unknown	Unknown	Unknown	Unknown	101000092, 101000093, 101000095, 101000096, 101000194	102000001,102000002,102000003,102000004,102000005		Polygon		
10017815	10	Lower Colorado-Lavaca	Victoria	12100402	121004020101	10000025	PEM1C	Wetland	Freshwater Emergent Wetland	Natural						Unknown	Unknown	Unknown	Unknown	Unknown	Unknown	Unknown	101000092, 101000093, 101000095, 101000096, 101000194	102000001,102000002,102000003,102000004,102000005		Polygon		
10017816	10	Lower Colorado-Lavaca	Victoria	12100402	121004020101	10000025	PEM1C	Wetland	Freshwater Emergent Wetland	Natural						Unknown	Unknown	Unknown	Unknown	Unknown	Unknown	Unknown	101000092, 101000093, 101000095, 101000096, 101000194	102000001,102000002,102000003,102000004,102000005		Polygon		
10017817	10	Lower Colorado-Lavaca	Victoria	12100402	121004020101	10000025	PEM1Cx	Wetland	Freshwater Emergent Wetland	Natural						Unknown	Unknown	Unknown	Unknown	Unknown	Unknown	Unknown	101000092, 101000093, 101000095, 101000096, 101000194	102000001,102000002,102000003,102000004,102000005		Polygon		
10017818	10	Lower Colorado-Lavaca	Victoria	12100402	121004020101	10000025	PEM1F	Wetland	Freshwater Emergent Wetland	Natural						Unknown	Unknown	Unknown	Unknown	Unknown	Unknown	Unknown	101000092, 101000093, 101000095, 101000096, 101000194	102000001,102000002,102000003,102000004,102000005		Polygon		
10017819	10	Lower Colorado-Lavaca	Victoria	12100402	121004020101	10000025	PEM1Fh	Wetland	Freshwater Emergent Wetland	Natural						Unknown	Unknown	Unknown	Unknown	Unknown	Unknown	Unknown	101000092, 101000093, 101000095, 101000096, 101000194	102000001,102000002,102000003,102000004,102000005		Polygon		

Existing Infrastructure ID	RFGP Number	RFGP Name	Counties	HUC8s	HUC12s	Watersheds	Feature Name	Infrastructure Type	Description	Natural or Constructed or Combination	Construction Date	Infrastructure Dimensions					Level of Service (2-year, 10-year, 25-year, 50-year, 100-year, 500-year, Unknown)	Condition (Functional, Non-functional, Unknown)	Condition Description	Deficiency (Deficient, Non-deficient, Unknown)	Deficiency Description	Population Protected by Infrastructure	Owning Entity	Operating Entity	Associated FMEs	Associated FMSs	Associated FMPs	Feature Type
												Diameter (ft)	Height (ft)	Width (ft)	Length (ft)	Area (acre)												
10017820	10	Lower Colorado-Lavaca	Victoria	12100402	121004020101	10000025	PSS1A	Wetland	Freshwater Forested/Shrub Wetland	Natural						Unknown	Unknown	Unknown	Unknown	Unknown	Unknown	Unknown	Unknown	101000092, 101000093, 101000095, 101000096, 101000194	102000001,102000002,102000003,102000004,102000005		Polygon	
10017821	10	Lower Colorado-Lavaca	Victoria	12100402	121004020101	10000025	PSS1A	Wetland	Freshwater Forested/Shrub Wetland	Natural						Unknown	Unknown	Unknown	Unknown	Unknown	Unknown	Unknown	Unknown	101000092, 101000093, 101000095, 101000096, 101000194	102000001,102000002,102000003,102000004,102000005		Polygon	
10017822	10	Lower Colorado-Lavaca	Victoria	12100402	121004020101	10000025	PSS1C	Wetland	Freshwater Forested/Shrub Wetland	Natural						Unknown	Unknown	Unknown	Unknown	Unknown	Unknown	Unknown	Unknown	101000092, 101000093, 101000095, 101000096, 101000194	102000001,102000002,102000003,102000004,102000005		Polygon	
10017823	10	Lower Colorado-Lavaca	Victoria	12100402	121004020101	10000025	PSS1C	Wetland	Freshwater Forested/Shrub Wetland	Natural						Unknown	Unknown	Unknown	Unknown	Unknown	Unknown	Unknown	Unknown	101000092, 101000093, 101000095, 101000096, 101000194	102000001,102000002,102000003,102000004,102000005		Polygon	
10017824	10	Lower Colorado-Lavaca	Victoria	12100402	121004020101	10000025	PSS1C	Wetland	Freshwater Forested/Shrub Wetland	Natural						Unknown	Unknown	Unknown	Unknown	Unknown	Unknown	Unknown	Unknown	101000092, 101000093, 101000095, 101000096, 101000194	102000001,102000002,102000003,102000004,102000005		Polygon	
10017825	10	Lower Colorado-Lavaca	Victoria	12100402	121004020101	10000025	PSS1C	Wetland	Freshwater Forested/Shrub Wetland	Natural						Unknown	Unknown	Unknown	Unknown	Unknown	Unknown	Unknown	Unknown	101000092, 101000093, 101000095, 101000096, 101000194	102000001,102000002,102000003,102000004,102000005		Polygon	
10017826	10	Lower Colorado-Lavaca	Victoria	12100402	121004020101	10000025	PSS1C	Wetland	Freshwater Forested/Shrub Wetland	Natural						Unknown	Unknown	Unknown	Unknown	Unknown	Unknown	Unknown	Unknown	101000092, 101000093, 101000095, 101000096, 101000194	102000001,102000002,102000003,102000004,102000005		Polygon	
10017827	10	Lower Colorado-Lavaca	Victoria	12100402	121004020101	10000025	PEM1A	Wetland	Freshwater Emergent Wetland	Natural						Unknown	Unknown	Unknown	Unknown	Unknown	Unknown	Unknown	Unknown	101000092, 101000093, 101000095, 101000096, 101000194	102000001,102000002,102000003,102000004,102000005		Polygon	
10017828	10	Lower Colorado-Lavaca	Victoria	12100402	121004020101	10000025	PEM1Ad	Wetland	Freshwater Emergent Wetland	Natural						Unknown	Unknown	Unknown	Unknown	Unknown	Unknown	Unknown	Unknown	101000092, 101000093, 101000095, 101000096, 101000194	102000001,102000002,102000003,102000004,102000005		Polygon	
10017829	10	Lower Colorado-Lavaca	Victoria	12100402	121004020101	10000025	PEM1C	Wetland	Freshwater Emergent Wetland	Natural						Unknown	Unknown	Unknown	Unknown	Unknown	Unknown	Unknown	Unknown	101000092, 101000093, 101000095, 101000096, 101000194	102000001,102000002,102000003,102000004,102000005		Polygon	
10017830	10	Lower Colorado-Lavaca	Victoria	12100402	121004020101	10000025	PEM1C	Wetland	Freshwater Emergent Wetland	Natural						Unknown	Unknown	Unknown	Unknown	Unknown	Unknown	Unknown	Unknown	101000092, 101000093, 101000095, 101000096, 101000194	102000001,102000002,102000003,102000004,102000005		Polygon	
10017831	10	Lower Colorado-Lavaca	Victoria	12100402	121004020101	10000025	PEM1C	Wetland	Freshwater Emergent Wetland	Natural						Unknown	Unknown	Unknown	Unknown	Unknown	Unknown	Unknown	Unknown	101000092, 101000093, 101000095, 101000096, 101000194	102000001,102000002,102000003,102000004,102000005		Polygon	
10017832	10	Lower Colorado-Lavaca	Victoria	12100402	121004020101	10000025	PEM1C	Wetland	Freshwater Emergent Wetland	Natural						Unknown	Unknown	Unknown	Unknown	Unknown	Unknown	Unknown	Unknown	101000092, 101000093, 101000095, 101000096, 101000194	102000001,102000002,102000003,102000004,102000005		Polygon	
10017833	10	Lower Colorado-Lavaca	Victoria	12100402	121004020101	10000025	PEM1C	Wetland	Freshwater Emergent Wetland	Natural						Unknown	Unknown	Unknown	Unknown	Unknown	Unknown	Unknown	Unknown	101000092, 101000093, 101000095, 101000096, 101000194	102000001,102000002,102000003,102000004,102000005		Polygon	
10017834	10	Lower Colorado-Lavaca	Victoria	12100402	121004020101	10000025	PEM1C	Wetland	Freshwater Emergent Wetland	Natural						Unknown	Unknown	Unknown	Unknown	Unknown	Unknown	Unknown	Unknown	101000092, 101000093, 101000095, 101000096, 101000194	102000001,102000002,102000003,102000004,102000005		Polygon	
10017835	10	Lower Colorado-Lavaca	Victoria	12100402	121004020101	10000025	PEM1C	Wetland	Freshwater Emergent Wetland	Natural						Unknown	Unknown	Unknown	Unknown	Unknown	Unknown	Unknown	Unknown	101000092, 101000093, 101000095, 101000096, 101000194	102000001,102000002,102000003,102000004,102000005		Polygon	
10017836	10	Lower Colorado-Lavaca	Victoria	12100402	121004020101	10000025	PEM1C	Wetland	Freshwater Emergent Wetland	Natural						Unknown	Unknown	Unknown	Unknown	Unknown	Unknown	Unknown	Unknown	101000092, 101000093, 101000095, 101000096, 101000194	102000001,102000002,102000003,102000004,102000005		Polygon	

Existing Infrastructure ID	RFPG Number	RFPG Name	Counties	HUC8s	HUC12s	Watersheds	Feature Name	Infrastructure Type	Description	Natural or Constructed or Combination	Construction Date	Infrastructure Dimensions					Level of Service (2-year, 10-year, 25-year, 50-year, 100-year, 500-year, Unknown)	Condition (Functional, Non-functional, Unknown)	Condition Description	Deficiency (Deficient, Non-deficient, Unknown)	Deficiency Description	Population Protected by Infrastructure	Owning Entity	Operating Entity	Associated FMEs	Associated FMSs	Associated FMPs	Feature Type
												Diameter (ft)	Height (ft)	Width (ft)	Length (ft)	Area (acre)												
10017837	10	Lower Colorado-Lavaca	Victoria	12100402	121004020101,121004020201	1000025,1000049	PEM1C	Wetland	Freshwater Emergent Wetland	Natural						Unknown	Unknown	Unknown	Unknown	Unknown		Unknown	Unknown	101000092,101000093,101000095,101000096,101000194	102000001,102000002,102000003,102000004,102000005		Polygon	
10017838	10	Lower Colorado-Lavaca	Victoria	12100402	121004020101	1000025	PEM1C	Wetland	Freshwater Emergent Wetland	Natural						Unknown	Unknown	Unknown	Unknown	Unknown		Unknown	Unknown	101000092,101000093,101000095,101000096,101000194	102000001,102000002,102000003,102000004,102000005		Polygon	
10017839	10	Lower Colorado-Lavaca	Victoria	12100402	121004020101	1000025	PEM1C	Wetland	Freshwater Emergent Wetland	Natural						Unknown	Unknown	Unknown	Unknown	Unknown		Unknown	Unknown	101000092,101000093,101000095,101000096,101000194	102000001,102000002,102000003,102000004,102000005		Polygon	
10017840	10	Lower Colorado-Lavaca	Victoria	12100402	121004020201	1000049	PEM1C	Wetland	Freshwater Emergent Wetland	Natural						Unknown	Unknown	Unknown	Unknown	Unknown		Unknown	Unknown	101000092,101000093,101000095,101000096,101000194	102000001,102000002,102000003,102000004,102000005		Polygon	
10017841	10	Lower Colorado-Lavaca	Victoria	12100402	121004020101	1000025	PEM1Ch	Wetland	Freshwater Emergent Wetland	Natural						Unknown	Unknown	Unknown	Unknown	Unknown		Unknown	Unknown	101000092,101000093,101000095,101000096,101000194	102000001,102000002,102000003,102000004,102000005		Polygon	
10017842	10	Lower Colorado-Lavaca	Victoria	12100402	121004020101	1000025	PEM1Cx	Wetland	Freshwater Emergent Wetland	Natural						Unknown	Unknown	Unknown	Unknown	Unknown		Unknown	Unknown	101000092,101000093,101000095,101000096,101000194	102000001,102000002,102000003,102000004,102000005		Polygon	
10017843	10	Lower Colorado-Lavaca	Victoria	12100402	121004020101	1000025	PEM1Fh	Wetland	Freshwater Emergent Wetland	Natural						Unknown	Unknown	Unknown	Unknown	Unknown		Unknown	Unknown	101000092,101000093,101000095,101000096,101000194	102000001,102000002,102000003,102000004,102000005		Polygon	
10017844	10	Lower Colorado-Lavaca	Victoria	12100402	121004020101	1000025	PSS1A	Wetland	Freshwater Forested/Shrub Wetland	Natural						Unknown	Unknown	Unknown	Unknown	Unknown		Unknown	Unknown	101000092,101000093,101000095,101000096,101000194	102000001,102000002,102000003,102000004,102000005		Polygon	
10017845	10	Lower Colorado-Lavaca	Victoria	12100402	121004020101	1000025	PSS1C	Wetland	Freshwater Forested/Shrub Wetland	Natural						Unknown	Unknown	Unknown	Unknown	Unknown		Unknown	Unknown	101000092,101000093,101000095,101000096,101000194	102000001,102000002,102000003,102000004,102000005		Polygon	
10017846	10	Lower Colorado-Lavaca	Victoria	12100402	121004020101	1000025	PSS1C	Wetland	Freshwater Forested/Shrub Wetland	Natural						Unknown	Unknown	Unknown	Unknown	Unknown		Unknown	Unknown	101000092,101000093,101000095,101000096,101000194	102000001,102000002,102000003,102000004,102000005		Polygon	
10017847	10	Lower Colorado-Lavaca	Victoria	12100402	121004020101	1000025	PEM1A	Wetland	Freshwater Emergent Wetland	Natural						Unknown	Unknown	Unknown	Unknown	Unknown		Unknown	Unknown	101000092,101000093,101000095,101000096,101000194	102000001,102000002,102000003,102000004,102000005		Polygon	
10017848	10	Lower Colorado-Lavaca	Victoria	12100402	121004020101	1000025	PEM1A	Wetland	Freshwater Emergent Wetland	Natural						Unknown	Unknown	Unknown	Unknown	Unknown		Unknown	Unknown	101000092,101000093,101000095,101000096,101000194	102000001,102000002,102000003,102000004,102000005		Polygon	
10017849	10	Lower Colorado-Lavaca	Victoria	12100402	121004020101,121004020201	1000025,1000049	PEM1A	Wetland	Freshwater Emergent Wetland	Natural						Unknown	Unknown	Unknown	Unknown	Unknown		Unknown	Unknown	101000092,101000093,101000095,101000096,101000194	102000001,102000002,102000003,102000004,102000005		Polygon	
10017850	10	Lower Colorado-Lavaca	Victoria	12100402	121004020101,121004020201	1000025,1000049	PEM1A	Wetland	Freshwater Emergent Wetland	Natural						Unknown	Unknown	Unknown	Unknown	Unknown		Unknown	Unknown	101000092,101000093,101000095,101000096,101000194	102000001,102000002,102000003,102000004,102000005		Polygon	
10017851	10	Lower Colorado-Lavaca	Victoria	12100402	121004020101	1000025	PEM1Ad	Wetland	Freshwater Emergent Wetland	Natural						Unknown	Unknown	Unknown	Unknown	Unknown		Unknown	Unknown	101000092,101000093,101000095,101000096,101000194	102000001,102000002,102000003,102000004,102000005		Polygon	
10017852	10	Lower Colorado-Lavaca	Victoria	12100402	121004020101	1000025	PEM1Ad	Wetland	Freshwater Emergent Wetland	Natural						Unknown	Unknown	Unknown	Unknown	Unknown		Unknown	Unknown	101000092,101000093,101000095,101000096,101000194	102000001,102000002,102000003,102000004,102000005		Polygon	
10017853	10	Lower Colorado-Lavaca	Victoria	12100402	121004020101	1000025	PEM1C	Wetland	Freshwater Emergent Wetland	Natural						Unknown	Unknown	Unknown	Unknown	Unknown		Unknown	Unknown	101000092,101000093,101000095,101000096,101000194	102000001,102000002,102000003,102000004,102000005		Polygon	

Existing Infrastructure ID	RFGP Number	RFGP Name	Counties	HUC8s	HUC12s	Watersheds	Feature Name	Infrastructure Type	Description	Natural or Constructed or Combination	Construction Date	Infrastructure Dimensions					Level of Service (2-year, 10-year, 25-year, 50-year, 100-year, 500-year, Unknown)	Condition (Functional, Non-functional, Unknown)	Condition Description	Deficiency (Deficient, Non-deficient, Unknown)	Deficiency Description	Population Protected by Infrastructure	Owning Entity	Operating Entity	Associated FMEs	Associated FMSs	Associated FMPs	Feature Type
												Diameter (ft)	Height (ft)	Width (ft)	Length (ft)	Area (acre)												
10017854	10	Lower Colorado-Lavaca	Victoria	12100402	121004020101	10000025	PEM1C	Wetland	Freshwater Emergent Wetland	Natural						Unknown	Unknown	Unknown	Unknown	Unknown	Unknown	Unknown	101000092, 101000093, 101000095, 101000096, 101000194	102000001,102000002,102000003,102000004,102000005		Polygon		
10017855	10	Lower Colorado-Lavaca	Victoria	12100402	121004020101	10000025	PEM1C	Wetland	Freshwater Emergent Wetland	Natural						Unknown	Unknown	Unknown	Unknown	Unknown	Unknown	Unknown	101000092, 101000093, 101000095, 101000096, 101000194	102000001,102000002,102000003,102000004,102000005		Polygon		
10017856	10	Lower Colorado-Lavaca	Victoria	12100402	121004020101	10000025	PEM1C	Wetland	Freshwater Emergent Wetland	Natural						Unknown	Unknown	Unknown	Unknown	Unknown	Unknown	Unknown	101000092, 101000093, 101000095, 101000096, 101000194	102000001,102000002,102000003,102000004,102000005		Polygon		
10017857	10	Lower Colorado-Lavaca	Victoria	12100402	121004020101	10000025	PEM1C	Wetland	Freshwater Emergent Wetland	Natural						Unknown	Unknown	Unknown	Unknown	Unknown	Unknown	Unknown	101000092, 101000093, 101000095, 101000096, 101000194	102000001,102000002,102000003,102000004,102000005		Polygon		
10017858	10	Lower Colorado-Lavaca	Victoria	12100402	121004020101	10000025	PEM1C	Wetland	Freshwater Emergent Wetland	Natural						Unknown	Unknown	Unknown	Unknown	Unknown	Unknown	Unknown	101000092, 101000093, 101000095, 101000096, 101000194	102000001,102000002,102000003,102000004,102000005		Polygon		
10017859	10	Lower Colorado-Lavaca	Victoria	12100402	121004020101	10000025	PEM1C	Wetland	Freshwater Emergent Wetland	Natural						Unknown	Unknown	Unknown	Unknown	Unknown	Unknown	Unknown	101000092, 101000093, 101000095, 101000096, 101000194	102000001,102000002,102000003,102000004,102000005		Polygon		
10017860	10	Lower Colorado-Lavaca	Victoria	12100402	121004020101	10000025	PEM1C	Wetland	Freshwater Emergent Wetland	Natural						Unknown	Unknown	Unknown	Unknown	Unknown	Unknown	Unknown	101000092, 101000093, 101000095, 101000096, 101000194	102000001,102000002,102000003,102000004,102000005		Polygon		
10017861	10	Lower Colorado-Lavaca	Victoria	12100402	121004020101	10000025	PEM1C	Wetland	Freshwater Emergent Wetland	Natural						Unknown	Unknown	Unknown	Unknown	Unknown	Unknown	Unknown	101000092, 101000093, 101000095, 101000096, 101000194	102000001,102000002,102000003,102000004,102000005		Polygon		
10017862	10	Lower Colorado-Lavaca	Victoria	12100402	121004020101	10000025	PEM1C	Wetland	Freshwater Emergent Wetland	Natural						Unknown	Unknown	Unknown	Unknown	Unknown	Unknown	Unknown	101000092, 101000093, 101000095, 101000096, 101000194	102000001,102000002,102000003,102000004,102000005		Polygon		
10017863	10	Lower Colorado-Lavaca	Victoria	12100402	121004020101	10000025	PEM1C	Wetland	Freshwater Emergent Wetland	Natural						Unknown	Unknown	Unknown	Unknown	Unknown	Unknown	Unknown	101000092, 101000093, 101000095, 101000096, 101000194	102000001,102000002,102000003,102000004,102000005		Polygon		
10017864	10	Lower Colorado-Lavaca	Victoria	12100402	121004020101	10000025	PEM1C	Wetland	Freshwater Emergent Wetland	Natural						Unknown	Unknown	Unknown	Unknown	Unknown	Unknown	Unknown	101000092, 101000093, 101000095, 101000096, 101000194	102000001,102000002,102000003,102000004,102000005		Polygon		
10017865	10	Lower Colorado-Lavaca	Victoria	12100402	121004020101	10000025	PEM1Fd	Wetland	Freshwater Emergent Wetland	Natural						Unknown	Unknown	Unknown	Unknown	Unknown	Unknown	Unknown	101000092, 101000093, 101000095, 101000096, 101000194	102000001,102000002,102000003,102000004,102000005		Polygon		
10017866	10	Lower Colorado-Lavaca	Victoria	12100402	121004020101	10000025	PEM1Cd	Wetland	Freshwater Emergent Wetland	Natural						Unknown	Unknown	Unknown	Unknown	Unknown	Unknown	Unknown	101000092, 101000093, 101000095, 101000096, 101000194	102000001,102000002,102000003,102000004,102000005		Polygon		
10017867	10	Lower Colorado-Lavaca	Victoria	12100402	121004020101	10000025	PEM1A	Wetland	Freshwater Emergent Wetland	Natural						Unknown	Unknown	Unknown	Unknown	Unknown	Unknown	Unknown	101000092, 101000093, 101000095, 101000096, 101000194	102000001,102000002,102000003,102000004,102000005		Polygon		
10017868	10	Lower Colorado-Lavaca	Victoria	12100402	121004020101	10000025	PEM1A	Wetland	Freshwater Emergent Wetland	Natural						Unknown	Unknown	Unknown	Unknown	Unknown	Unknown	Unknown	101000092, 101000093, 101000095, 101000096, 101000194	102000001,102000002,102000003,102000004,102000005		Polygon		
10017869	10	Lower Colorado-Lavaca	Victoria	12100402	121004020101	10000025	PEM1A	Wetland	Freshwater Emergent Wetland	Natural						Unknown	Unknown	Unknown	Unknown	Unknown	Unknown	Unknown	101000092, 101000093, 101000095, 101000096, 101000194	102000001,102000002,102000003,102000004,102000005		Polygon		
10017870	10	Lower Colorado-Lavaca	Victoria	12100402	121004020101	10000025	PEM1A	Wetland	Freshwater Emergent Wetland	Natural						Unknown	Unknown	Unknown	Unknown	Unknown	Unknown	Unknown	101000092, 101000093, 101000095, 101000096, 101000194	102000001,102000002,102000003,102000004,102000005		Polygon		

Existing Infrastructure ID	RFPG Number	RFPG Name	Counties	HUC8s	HUC12s	Watersheds	Feature Name	Infrastructure Type	Description	Natural or Constructed or Combination	Construction Date	Infrastructure Dimensions					Level of Service (2-year, 10-year, 25-year, 50-year, 100-year, 500-year, Unknown)	Condition (Functional, Non-functional, Unknown)	Condition Description	Deficiency (Deficient, Non-deficient, Unknown)	Deficiency Description	Population Protected by Infrastructure	Owning Entity	Operating Entity	Associated FMEs	Associated FMSs	Associated FMPs	Feature Type
												Diameter (ft)	Height (ft)	Width (ft)	Length (ft)	Area (acre)												
10017871	10	Lower Colorado-Lavaca	Victoria	12100402	121004020101	10000025	PEM1A	Wetland	Freshwater Emergent Wetland	Natural						Unknown	Unknown	Unknown	Unknown	Unknown		Unknown	Unknown	101000092, 101000093, 101000095, 101000096, 101000194	102000001,102000002,102000003,102000004,102000005		Polygon	
10017872	10	Lower Colorado-Lavaca	Victoria	12100402	121004020101	10000025	PEM1A	Wetland	Freshwater Emergent Wetland	Natural						Unknown	Unknown	Unknown	Unknown	Unknown		Unknown	Unknown	101000092, 101000093, 101000095, 101000096, 101000194	102000001,102000002,102000003,102000004,102000005		Polygon	
10017873	10	Lower Colorado-Lavaca	Victoria	12100402	121004020101	10000025	PEM1A	Wetland	Freshwater Emergent Wetland	Natural						Unknown	Unknown	Unknown	Unknown	Unknown		Unknown	Unknown	101000092, 101000093, 101000095, 101000096, 101000194	102000001,102000002,102000003,102000004,102000005		Polygon	
10017874	10	Lower Colorado-Lavaca	Victoria	12100402	121004020101	10000025	PEM1A	Wetland	Freshwater Emergent Wetland	Natural						Unknown	Unknown	Unknown	Unknown	Unknown		Unknown	Unknown	101000092, 101000093, 101000095, 101000096, 101000194	102000001,102000002,102000003,102000004,102000005		Polygon	
10017875	10	Lower Colorado-Lavaca	Victoria	12100402	121004020101	10000025	PEM1A	Wetland	Freshwater Emergent Wetland	Natural						Unknown	Unknown	Unknown	Unknown	Unknown		Unknown	Unknown	101000092, 101000093, 101000095, 101000096, 101000194	102000001,102000002,102000003,102000004,102000005		Polygon	
10017876	10	Lower Colorado-Lavaca	Victoria	12100402	121004020101	10000025	PEM1A	Wetland	Freshwater Emergent Wetland	Natural						Unknown	Unknown	Unknown	Unknown	Unknown		Unknown	Unknown	101000092, 101000093, 101000095, 101000096, 101000194	102000001,102000002,102000003,102000004,102000005		Polygon	
10017877	10	Lower Colorado-Lavaca	Victoria	12100402	121004020101	10000025	PEM1A	Wetland	Freshwater Emergent Wetland	Natural						Unknown	Unknown	Unknown	Unknown	Unknown		Unknown	Unknown	101000092, 101000093, 101000095, 101000096, 101000194	102000001,102000002,102000003,102000004,102000005		Polygon	
10017878	10	Lower Colorado-Lavaca	Victoria	12100402	121004020101	10000025	PEM1Ah	Wetland	Freshwater Emergent Wetland	Natural						Unknown	Unknown	Unknown	Unknown	Unknown		Unknown	Unknown	101000092, 101000093, 101000095, 101000096, 101000194	102000001,102000002,102000003,102000004,102000005		Polygon	
10017879	10	Lower Colorado-Lavaca	Victoria	12100402	121004020201	10000049	PEM1C	Wetland	Freshwater Emergent Wetland	Natural						Unknown	Unknown	Unknown	Unknown	Unknown		Unknown	Unknown	101000092, 101000093, 101000095, 101000096, 101000194	102000001,102000002,102000003,102000004,102000005		Polygon	
10017880	10	Lower Colorado-Lavaca	Victoria	12100402	121004020201	10000049	PEM1C	Wetland	Freshwater Emergent Wetland	Natural						Unknown	Unknown	Unknown	Unknown	Unknown		Unknown	Unknown	101000092, 101000093, 101000095, 101000096, 101000194	102000001,102000002,102000003,102000004,102000005		Polygon	
10017881	10	Lower Colorado-Lavaca	Victoria	12100402	121004020201	10000049	PEM1C	Wetland	Freshwater Emergent Wetland	Natural						Unknown	Unknown	Unknown	Unknown	Unknown		Unknown	Unknown	101000092, 101000093, 101000095, 101000096, 101000194	102000001,102000002,102000003,102000004,102000005		Polygon	
10017882	10	Lower Colorado-Lavaca	Victoria	12100402	121004020101	10000025	PEM1C	Wetland	Freshwater Emergent Wetland	Natural						Unknown	Unknown	Unknown	Unknown	Unknown		Unknown	Unknown	101000092, 101000093, 101000095, 101000096, 101000194	102000001,102000002,102000003,102000004,102000005		Polygon	
10017883	10	Lower Colorado-Lavaca	Victoria	12100402	121004020101	10000025	PEM1C	Wetland	Freshwater Emergent Wetland	Natural						Unknown	Unknown	Unknown	Unknown	Unknown		Unknown	Unknown	101000092, 101000093, 101000095, 101000096, 101000194	102000001,102000002,102000003,102000004,102000005		Polygon	
10017884	10	Lower Colorado-Lavaca	Victoria	12100402	121004020101	10000025	PSS1A	Wetland	Freshwater Forested/Shrub Wetland	Natural						Unknown	Unknown	Unknown	Unknown	Unknown		Unknown	Unknown	101000092, 101000093, 101000095, 101000096, 101000194	102000001,102000002,102000003,102000004,102000005		Polygon	
10017885	10	Lower Colorado-Lavaca	Victoria	12100402	121004020101	10000025	PEM1A	Wetland	Freshwater Emergent Wetland	Natural						Unknown	Unknown	Unknown	Unknown	Unknown		Unknown	Unknown	101000092, 101000093, 101000095, 101000096, 101000194	102000001,102000002,102000003,102000004,102000005		Polygon	
10017886	10	Lower Colorado-Lavaca	Victoria	12100402	121004020201	10000049	PEM1A	Wetland	Freshwater Emergent Wetland	Natural						Unknown	Unknown	Unknown	Unknown	Unknown		Unknown	Unknown	101000092, 101000093, 101000095, 101000096, 101000194	102000001,102000002,102000003,102000004,102000005		Polygon	
10017887	10	Lower Colorado-Lavaca	Victoria	12100402	121004020101	10000025	PEM1A	Wetland	Freshwater Emergent Wetland	Natural						Unknown	Unknown	Unknown	Unknown	Unknown		Unknown	Unknown	101000092, 101000093, 101000095, 101000096, 101000194	102000001,102000002,102000003,102000004,102000005		Polygon	

Existing Infrastructure ID	RFGP Number	RFGP Name	Counties	HUC8s	HUC12s	Watersheds	Feature Name	Infrastructure Type	Description	Natural or Constructed or Combination	Construction Date	Infrastructure Dimensions					Level of Service (2-year, 10-year, 25-year, 50-year, 100-year, 500-year, Unknown)	Condition (Functional, Non-functional, Unknown)	Condition Description	Deficiency (Deficient, Non-deficient, Unknown)	Deficiency Description	Population Protected by Infrastructure	Owning Entity	Operating Entity	Associated FMEs	Associated FMSs	Associated FMPs	Feature Type
												Diameter (ft)	Height (ft)	Width (ft)	Length (ft)	Area (acre)												
10017888	10	Lower Colorado-Lavaca	Victoria	12100402	121004020101	10000025	PEM1A	Wetland	Freshwater Emergent Wetland	Natural						Unknown	Unknown	Unknown	Unknown	Unknown		Unknown	Unknown	101000092, 101000093, 101000095, 101000096, 101000194	102000001,102000002,102000003,102000004,102000005		Polygon	
10017889	10	Lower Colorado-Lavaca	Victoria	12100402	121004020101	10000025	PEM1A	Wetland	Freshwater Emergent Wetland	Natural						Unknown	Unknown	Unknown	Unknown	Unknown		Unknown	Unknown	101000092, 101000093, 101000095, 101000096, 101000194	102000001,102000002,102000003,102000004,102000005		Polygon	
10017890	10	Lower Colorado-Lavaca	Victoria	12100402	121004020102	10000046	PEM1A	Wetland	Freshwater Emergent Wetland	Natural						Unknown	Unknown	Unknown	Unknown	Unknown		Unknown	Unknown	101000092, 101000093, 101000095, 101000096, 101000194	102000001,102000002,102000003,102000004,102000005		Polygon	
10017891	10	Lower Colorado-Lavaca	Victoria	12100402	121004020102	10000046	PEM1A	Wetland	Freshwater Emergent Wetland	Natural						Unknown	Unknown	Unknown	Unknown	Unknown		Unknown	Unknown	101000092, 101000093, 101000095, 101000096, 101000194	102000001,102000002,102000003,102000004,102000005		Polygon	
10017892	10	Lower Colorado-Lavaca	Victoria	12100402	121004020101	10000025	PEM1A	Wetland	Freshwater Emergent Wetland	Natural						Unknown	Unknown	Unknown	Unknown	Unknown		Unknown	Unknown	101000092, 101000093, 101000095, 101000096, 101000194	102000001,102000002,102000003,102000004,102000005		Polygon	
10017893	10	Lower Colorado-Lavaca	Victoria	12100402	121004020101	10000025	PEM1A	Wetland	Freshwater Emergent Wetland	Natural						Unknown	Unknown	Unknown	Unknown	Unknown		Unknown	Unknown	101000092, 101000093, 101000095, 101000096, 101000194	102000001,102000002,102000003,102000004,102000005		Polygon	
10017894	10	Lower Colorado-Lavaca	Victoria	12100402	121004020101	10000025	PEM1A	Wetland	Freshwater Emergent Wetland	Natural						Unknown	Unknown	Unknown	Unknown	Unknown		Unknown	Unknown	101000092, 101000093, 101000095, 101000096, 101000194	102000001,102000002,102000003,102000004,102000005		Polygon	
10017895	10	Lower Colorado-Lavaca	Victoria	12100402	121004020101	10000025	PEM1A	Wetland	Freshwater Emergent Wetland	Natural						Unknown	Unknown	Unknown	Unknown	Unknown		Unknown	Unknown	101000092, 101000093, 101000095, 101000096, 101000194	102000001,102000002,102000003,102000004,102000005		Polygon	
10017896	10	Lower Colorado-Lavaca	Victoria	12100402	121004020101	10000025	PEM1A	Wetland	Freshwater Emergent Wetland	Natural						Unknown	Unknown	Unknown	Unknown	Unknown		Unknown	Unknown	101000092, 101000093, 101000095, 101000096, 101000194	102000001,102000002,102000003,102000004,102000005		Polygon	
10017897	10	Lower Colorado-Lavaca	Victoria	12100402	121004020101	10000025	PEM1A	Wetland	Freshwater Emergent Wetland	Natural						Unknown	Unknown	Unknown	Unknown	Unknown		Unknown	Unknown	101000092, 101000093, 101000095, 101000096, 101000194	102000001,102000002,102000003,102000004,102000005		Polygon	
10017898	10	Lower Colorado-Lavaca	Victoria	12100402	121004020101	10000025	PEM1A	Wetland	Freshwater Emergent Wetland	Natural						Unknown	Unknown	Unknown	Unknown	Unknown		Unknown	Unknown	101000092, 101000093, 101000095, 101000096, 101000194	102000001,102000002,102000003,102000004,102000005		Polygon	
10017899	10	Lower Colorado-Lavaca	Victoria	12100402	121004020101	10000025	PEM1A	Wetland	Freshwater Emergent Wetland	Natural						Unknown	Unknown	Unknown	Unknown	Unknown		Unknown	Unknown	101000092, 101000093, 101000095, 101000096, 101000194	102000001,102000002,102000003,102000004,102000005		Polygon	
10017900	10	Lower Colorado-Lavaca	Victoria	12100402	121004020102	10000046	PEM1C	Wetland	Freshwater Emergent Wetland	Natural						Unknown	Unknown	Unknown	Unknown	Unknown		Unknown	Unknown	101000092, 101000093, 101000095, 101000096, 101000194	102000001,102000002,102000003,102000004,102000005		Polygon	
10017901	10	Lower Colorado-Lavaca	Victoria	12100402	121004020101	10000025	PEM1C	Wetland	Freshwater Emergent Wetland	Natural						Unknown	Unknown	Unknown	Unknown	Unknown		Unknown	Unknown	101000092, 101000093, 101000095, 101000096, 101000194	102000001,102000002,102000003,102000004,102000005		Polygon	
10017902	10	Lower Colorado-Lavaca	Victoria	12100402	121004020101	10000025	PEM1C	Wetland	Freshwater Emergent Wetland	Natural						Unknown	Unknown	Unknown	Unknown	Unknown		Unknown	Unknown	101000092, 101000093, 101000095, 101000096, 101000194	102000001,102000002,102000003,102000004,102000005		Polygon	
10017903	10	Lower Colorado-Lavaca	Victoria	12100402	121004020101	10000025	PEM1C	Wetland	Freshwater Emergent Wetland	Natural						Unknown	Unknown	Unknown	Unknown	Unknown		Unknown	Unknown	101000092, 101000093, 101000095, 101000096, 101000194	102000001,102000002,102000003,102000004,102000005		Polygon	
10017904	10	Lower Colorado-Lavaca	Victoria	12100402	121004020101	10000025	PEM1F	Wetland	Freshwater Emergent Wetland	Natural						Unknown	Unknown	Unknown	Unknown	Unknown		Unknown	Unknown	101000092, 101000093, 101000095, 101000096, 101000194	102000001,102000002,102000003,102000004,102000005		Polygon	

Existing Infrastructure ID	RFPG Number	RFPG Name	Counties	HUC8s	HUC12s	Watersheds	Feature Name	Infrastructure Type	Description	Natural or Constructed or Combination	Construction Date	Infrastructure Dimensions					Level of Service (2-year, 10-year, 25-year, 50-year, 100-year, 500-year, Unknown)	Condition (Functional, Non-functional, Unknown)	Condition Description	Deficiency (Deficient, Non-deficient, Unknown)	Deficiency Description	Population Protected by Infrastructure	Owning Entity	Operating Entity	Associated FMEs	Associated FMSs	Associated FMPs	Feature Type
												Diameter (ft)	Height (ft)	Width (ft)	Length (ft)	Area (acre)												
10017905	10	Lower Colorado-Lavaca	Victoria	12100402	121004020101	10000025	PEM1F	Wetland	Freshwater Emergent Wetland	Natural						Unknown	Unknown	Unknown	Unknown	Unknown		Unknown	Unknown	101000092, 101000093, 101000095, 101000096, 101000194	102000001,102000002,102000003,102000004,102000005		Polygon	
10017906	10	Lower Colorado-Lavaca	Victoria	12100402	121004020101	10000025	PEM1F	Wetland	Freshwater Emergent Wetland	Natural						Unknown	Unknown	Unknown	Unknown	Unknown		Unknown	Unknown	101000092, 101000093, 101000095, 101000096, 101000194	102000001,102000002,102000003,102000004,102000005		Polygon	
10017907	10	Lower Colorado-Lavaca	Victoria	12100402	121004020101	10000025	PEM1A	Wetland	Freshwater Emergent Wetland	Natural						Unknown	Unknown	Unknown	Unknown	Unknown		Unknown	Unknown	101000092, 101000093, 101000095, 101000096, 101000194	102000001,102000002,102000003,102000004,102000005		Polygon	
10017908	10	Lower Colorado-Lavaca	Victoria	12100402	121004020101	10000025	PEM1A	Wetland	Freshwater Emergent Wetland	Natural						Unknown	Unknown	Unknown	Unknown	Unknown		Unknown	Unknown	101000092, 101000093, 101000095, 101000096, 101000194	102000001,102000002,102000003,102000004,102000005		Polygon	
10017909	10	Lower Colorado-Lavaca	Victoria	12100402	121004020101	10000025	PEM1A	Wetland	Freshwater Emergent Wetland	Natural						Unknown	Unknown	Unknown	Unknown	Unknown		Unknown	Unknown	101000092, 101000093, 101000095, 101000096, 101000194	102000001,102000002,102000003,102000004,102000005		Polygon	
10017910	10	Lower Colorado-Lavaca	Victoria	12100402	121004020101	10000025	PEM1A	Wetland	Freshwater Emergent Wetland	Natural						Unknown	Unknown	Unknown	Unknown	Unknown		Unknown	Unknown	101000092, 101000093, 101000095, 101000096, 101000194	102000001,102000002,102000003,102000004,102000005		Polygon	
10017911	10	Lower Colorado-Lavaca	Victoria	12100402	121004020101	10000025	PEM1A	Wetland	Freshwater Emergent Wetland	Natural						Unknown	Unknown	Unknown	Unknown	Unknown		Unknown	Unknown	101000092, 101000093, 101000095, 101000096, 101000194	102000001,102000002,102000003,102000004,102000005		Polygon	
10017912	10	Lower Colorado-Lavaca	Victoria	12100402	121004020101	10000025	PEM1Ah	Wetland	Freshwater Emergent Wetland	Natural						Unknown	Unknown	Unknown	Unknown	Unknown		Unknown	Unknown	101000092, 101000093, 101000095, 101000096, 101000194	102000001,102000002,102000003,102000004,102000005		Polygon	
10017913	10	Lower Colorado-Lavaca	Victoria	12100402	121004020101	10000025	PEM1C	Wetland	Freshwater Emergent Wetland	Natural						Unknown	Unknown	Unknown	Unknown	Unknown		Unknown	Unknown	101000092, 101000093, 101000095, 101000096, 101000194	102000001,102000002,102000003,102000004,102000005		Polygon	
10017914	10	Lower Colorado-Lavaca	Victoria	12100402	121004020101	10000025	PEM1C	Wetland	Freshwater Emergent Wetland	Natural						Unknown	Unknown	Unknown	Unknown	Unknown		Unknown	Unknown	101000092, 101000093, 101000095, 101000096, 101000194	102000001,102000002,102000003,102000004,102000005		Polygon	
10017915	10	Lower Colorado-Lavaca	Victoria	12100402	121004020101	10000025	PEM1C	Wetland	Freshwater Emergent Wetland	Natural						Unknown	Unknown	Unknown	Unknown	Unknown		Unknown	Unknown	101000092, 101000093, 101000095, 101000096, 101000194	102000001,102000002,102000003,102000004,102000005		Polygon	
10017916	10	Lower Colorado-Lavaca	Victoria	12100402	121004020101	10000025	PEM1C	Wetland	Freshwater Emergent Wetland	Natural						Unknown	Unknown	Unknown	Unknown	Unknown		Unknown	Unknown	101000092, 101000093, 101000095, 101000096, 101000194	102000001,102000002,102000003,102000004,102000005		Polygon	
10017917	10	Lower Colorado-Lavaca	Victoria	12100402	121004020101	10000025	PEM1C	Wetland	Freshwater Emergent Wetland	Natural						Unknown	Unknown	Unknown	Unknown	Unknown		Unknown	Unknown	101000092, 101000093, 101000095, 101000096, 101000194	102000001,102000002,102000003,102000004,102000005		Polygon	
10017918	10	Lower Colorado-Lavaca	Victoria	12100402	121004020101	10000025	PEM1C	Wetland	Freshwater Emergent Wetland	Natural						Unknown	Unknown	Unknown	Unknown	Unknown		Unknown	Unknown	101000092, 101000093, 101000095, 101000096, 101000194	102000001,102000002,102000003,102000004,102000005		Polygon	
10017919	10	Lower Colorado-Lavaca	Victoria	12100402	121004020101	10000025	PEM1C	Wetland	Freshwater Emergent Wetland	Natural						Unknown	Unknown	Unknown	Unknown	Unknown		Unknown	Unknown	101000092, 101000093, 101000095, 101000096, 101000194	102000001,102000002,102000003,102000004,102000005		Polygon	
10017920	10	Lower Colorado-Lavaca	Victoria	12100402	121004020101	10000025	PEM1C	Wetland	Freshwater Emergent Wetland	Natural						Unknown	Unknown	Unknown	Unknown	Unknown		Unknown	Unknown	101000092, 101000093, 101000095, 101000096, 101000194	102000001,102000002,102000003,102000004,102000005		Polygon	
10017921	10	Lower Colorado-Lavaca	Victoria	12100402	121004020101	10000025	PEM1C	Wetland	Freshwater Emergent Wetland	Natural						Unknown	Unknown	Unknown	Unknown	Unknown		Unknown	Unknown	101000092, 101000093, 101000095, 101000096, 101000194	102000001,102000002,102000003,102000004,102000005		Polygon	

Existing Infrastructure ID	RFGP Number	RFGP Name	Counties	HUC8s	HUC12s	Watersheds	Feature Name	Infrastructure Type	Description	Natural or Constructed or Combination	Construction Date	Infrastructure Dimensions					Level of Service (2-year, 10-year, 25-year, 50-year, 100-year, 500-year, Unknown)	Condition (Functional, Non-functional, Unknown)	Condition Description	Deficiency (Deficient, Non-deficient, Unknown)	Deficiency Description	Population Protected by Infrastructure	Owning Entity	Operating Entity	Associated FMEs	Associated FMSs	Associated FMPs	Feature Type
												Diameter (ft)	Height (ft)	Width (ft)	Length (ft)	Area (acre)												
10017922	10	Lower Colorado-Lavaca	Victoria	12100402	121004020101	10000025	PEM1Ch	Wetland	Freshwater Emergent Wetland	Natural						Unknown	Unknown	Unknown	Unknown	Unknown	Unknown	Unknown	101000092, 101000093, 101000095, 101000096, 101000194	102000001,102000002,102000003,102000004,102000005		Polygon		
10017923	10	Lower Colorado-Lavaca	Victoria	12100402	121004020101	10000025	PEM1Cx	Wetland	Freshwater Emergent Wetland	Natural						Unknown	Unknown	Unknown	Unknown	Unknown	Unknown	Unknown	101000092, 101000093, 101000095, 101000096, 101000194	102000001,102000002,102000003,102000004,102000005		Polygon		
10017924	10	Lower Colorado-Lavaca	Victoria	12100402	121004020101	10000025	PEM1Cx	Wetland	Freshwater Emergent Wetland	Natural						Unknown	Unknown	Unknown	Unknown	Unknown	Unknown	Unknown	101000092, 101000093, 101000095, 101000096, 101000194	102000001,102000002,102000003,102000004,102000005		Polygon		
10017925	10	Lower Colorado-Lavaca	Victoria	12100402	121004020101	10000025	PEM1Fh	Wetland	Freshwater Emergent Wetland	Natural						Unknown	Unknown	Unknown	Unknown	Unknown	Unknown	Unknown	101000092, 101000093, 101000095, 101000096, 101000194	102000001,102000002,102000003,102000004,102000005		Polygon		
10017926	10	Lower Colorado-Lavaca	Victoria	12100402	121004020101	10000025	PEM1C	Wetland	Freshwater Emergent Wetland	Natural						Unknown	Unknown	Unknown	Unknown	Unknown	Unknown	Unknown	101000092, 101000093, 101000095, 101000096, 101000194	102000001,102000002,102000003,102000004,102000005		Polygon		
10017927	10	Lower Colorado-Lavaca	Victoria	12100402	121004020101	10000025	PEM1A	Wetland	Freshwater Emergent Wetland	Natural						Unknown	Unknown	Unknown	Unknown	Unknown	Unknown	Unknown	101000092, 101000093, 101000095, 101000096, 101000194	102000001,102000002,102000003,102000004,102000005		Polygon		
10017928	10	Lower Colorado-Lavaca	Victoria	12100402	121004020101	10000025	PEM1A	Wetland	Freshwater Emergent Wetland	Natural						Unknown	Unknown	Unknown	Unknown	Unknown	Unknown	Unknown	101000092, 101000093, 101000095, 101000096, 101000194	102000001,102000002,102000003,102000004,102000005		Polygon		
10017929	10	Lower Colorado-Lavaca	Victoria	12100402	121004020101	10000025	PEM1A	Wetland	Freshwater Emergent Wetland	Natural						Unknown	Unknown	Unknown	Unknown	Unknown	Unknown	Unknown	101000092, 101000093, 101000095, 101000096, 101000194	102000001,102000002,102000003,102000004,102000005		Polygon		
10017930	10	Lower Colorado-Lavaca	Victoria	12100402	121004020101	10000025	PEM1A	Wetland	Freshwater Emergent Wetland	Natural						Unknown	Unknown	Unknown	Unknown	Unknown	Unknown	Unknown	101000092, 101000093, 101000095, 101000096, 101000194	102000001,102000002,102000003,102000004,102000005		Polygon		
10017931	10	Lower Colorado-Lavaca	Victoria	12100402	121004020101	10000025	PEM1A	Wetland	Freshwater Emergent Wetland	Natural						Unknown	Unknown	Unknown	Unknown	Unknown	Unknown	Unknown	101000092, 101000093, 101000095, 101000096, 101000194	102000001,102000002,102000003,102000004,102000005		Polygon		
10017932	10	Lower Colorado-Lavaca	Victoria	12100402	121004020101	10000025	PEM1A	Wetland	Freshwater Emergent Wetland	Natural						Unknown	Unknown	Unknown	Unknown	Unknown	Unknown	Unknown	101000092, 101000093, 101000095, 101000096, 101000194	102000001,102000002,102000003,102000004,102000005		Polygon		
10017933	10	Lower Colorado-Lavaca	Victoria	12100402	121004020101	10000025	PEM1A	Wetland	Freshwater Emergent Wetland	Natural						Unknown	Unknown	Unknown	Unknown	Unknown	Unknown	Unknown	101000092, 101000093, 101000095, 101000096, 101000194	102000001,102000002,102000003,102000004,102000005		Polygon		
10017934	10	Lower Colorado-Lavaca	Victoria	12100402	121004020101	10000025	PEM1A	Wetland	Freshwater Emergent Wetland	Natural						Unknown	Unknown	Unknown	Unknown	Unknown	Unknown	Unknown	101000092, 101000093, 101000095, 101000096, 101000194	102000001,102000002,102000003,102000004,102000005		Polygon		
10017935	10	Lower Colorado-Lavaca	Victoria	12100402	121004020101	10000025	PEM1A	Wetland	Freshwater Emergent Wetland	Natural						Unknown	Unknown	Unknown	Unknown	Unknown	Unknown	Unknown	101000092, 101000093, 101000095, 101000096, 101000194	102000001,102000002,102000003,102000004,102000005		Polygon		
10017936	10	Lower Colorado-Lavaca	Victoria	12100402	121004020101	10000025	PEM1A	Wetland	Freshwater Emergent Wetland	Natural						Unknown	Unknown	Unknown	Unknown	Unknown	Unknown	Unknown	101000092, 101000093, 101000095, 101000096, 101000194	102000001,102000002,102000003,102000004,102000005		Polygon		
10017937	10	Lower Colorado-Lavaca	Victoria	12100402	121004020101	10000025	PEM1A	Wetland	Freshwater Emergent Wetland	Natural						Unknown	Unknown	Unknown	Unknown	Unknown	Unknown	Unknown	101000092, 101000093, 101000095, 101000096, 101000194	102000001,102000002,102000003,102000004,102000005		Polygon		
10017938	10	Lower Colorado-Lavaca	Victoria	12100402	121004020101	10000025	PEM1A	Wetland	Freshwater Emergent Wetland	Natural						Unknown	Unknown	Unknown	Unknown	Unknown	Unknown	Unknown	101000092, 101000093, 101000095, 101000096, 101000194	102000001,102000002,102000003,102000004,102000005		Polygon		

Existing Infrastructure ID	RFPG Number	RFPG Name	Counties	HUC8s	HUC12s	Watersheds	Feature Name	Infrastructure Type	Description	Natural or Constructed or Combination	Construction Date	Infrastructure Dimensions					Level of Service (2-year, 10-year, 25-year, 50-year, 100-year, 500-year, Unknown)	Condition (Functional, Non-functional, Unknown)	Condition Description	Deficiency (Deficient, Non-deficient, Unknown)	Deficiency Description	Population Protected by Infrastructure	Owning Entity	Operating Entity	Associated FMEs	Associated FMSs	Associated FMPs	Feature Type
												Diameter (ft)	Height (ft)	Width (ft)	Length (ft)	Area (acre)												
10017939	10	Lower Colorado-Lavaca	Victoria	12100402	121004020101	10000025	PEM1A	Wetland	Freshwater Emergent Wetland	Natural						Unknown	Unknown	Unknown	Unknown	Unknown	Unknown	Unknown	Unknown	101000092, 101000093, 101000095, 101000096, 101000194	102000001,102000002,102000003,102000004,102000005		Polygon	
10017940	10	Lower Colorado-Lavaca	Victoria	12100402	121004020101	10000025	PEM1A	Wetland	Freshwater Emergent Wetland	Natural						Unknown	Unknown	Unknown	Unknown	Unknown	Unknown	Unknown	Unknown	101000092, 101000093, 101000095, 101000096, 101000194	102000001,102000002,102000003,102000004,102000005		Polygon	
10017941	10	Lower Colorado-Lavaca	Victoria	12100402	121004020101	10000025	PEM1C	Wetland	Freshwater Emergent Wetland	Natural						Unknown	Unknown	Unknown	Unknown	Unknown	Unknown	Unknown	Unknown	101000092, 101000093, 101000095, 101000096, 101000194	102000001,102000002,102000003,102000004,102000005		Polygon	
10017942	10	Lower Colorado-Lavaca	Victoria	12100402	121004020101	10000025	PEM1C	Wetland	Freshwater Emergent Wetland	Natural						Unknown	Unknown	Unknown	Unknown	Unknown	Unknown	Unknown	Unknown	101000092, 101000093, 101000095, 101000096, 101000194	102000001,102000002,102000003,102000004,102000005		Polygon	
10017943	10	Lower Colorado-Lavaca	Victoria	12100402	121004020101	10000025	PEM1C	Wetland	Freshwater Emergent Wetland	Natural						Unknown	Unknown	Unknown	Unknown	Unknown	Unknown	Unknown	Unknown	101000092, 101000093, 101000095, 101000096, 101000194	102000001,102000002,102000003,102000004,102000005		Polygon	
10017944	10	Lower Colorado-Lavaca	Victoria	12100402	121004020101	10000025	PEM1C	Wetland	Freshwater Emergent Wetland	Natural						Unknown	Unknown	Unknown	Unknown	Unknown	Unknown	Unknown	Unknown	101000092, 101000093, 101000095, 101000096, 101000194	102000001,102000002,102000003,102000004,102000005		Polygon	
10017945	10	Lower Colorado-Lavaca	Victoria	12100402	121004020101	10000025	PEM1F	Wetland	Freshwater Emergent Wetland	Natural						Unknown	Unknown	Unknown	Unknown	Unknown	Unknown	Unknown	Unknown	101000092, 101000093, 101000095, 101000096, 101000194	102000001,102000002,102000003,102000004,102000005		Polygon	
10017946	10	Lower Colorado-Lavaca	Victoria	12100402	121004020101	10000025	PEM1F	Wetland	Freshwater Emergent Wetland	Natural						Unknown	Unknown	Unknown	Unknown	Unknown	Unknown	Unknown	Unknown	101000092, 101000093, 101000095, 101000096, 101000194	102000001,102000002,102000003,102000004,102000005		Polygon	
10017947	10	Lower Colorado-Lavaca	Victoria	12100402	121004020102	10000046	PEM1A	Wetland	Freshwater Emergent Wetland	Natural						Unknown	Unknown	Unknown	Unknown	Unknown	Unknown	Unknown	Unknown	101000092, 101000093, 101000095, 101000096, 101000194	102000001,102000002,102000003,102000004,102000005		Polygon	
10017948	10	Lower Colorado-Lavaca	Victoria	12100402	121004020102	10000046	PEM1A	Wetland	Freshwater Emergent Wetland	Natural						Unknown	Unknown	Unknown	Unknown	Unknown	Unknown	Unknown	Unknown	101000092, 101000093, 101000095, 101000096, 101000194	102000001,102000002,102000003,102000004,102000005		Polygon	
10017949	10	Lower Colorado-Lavaca	Victoria	12100402	121004020102	10000046	PEM1A	Wetland	Freshwater Emergent Wetland	Natural						Unknown	Unknown	Unknown	Unknown	Unknown	Unknown	Unknown	Unknown	101000092, 101000093, 101000095, 101000096, 101000194	102000001,102000002,102000003,102000004,102000005		Polygon	
10017950	10	Lower Colorado-Lavaca	Victoria	12100402	121004020102	10000046	PEM1A	Wetland	Freshwater Emergent Wetland	Natural						Unknown	Unknown	Unknown	Unknown	Unknown	Unknown	Unknown	Unknown	101000092, 101000093, 101000095, 101000096, 101000194	102000001,102000002,102000003,102000004,102000005		Polygon	
10017951	10	Lower Colorado-Lavaca	Victoria	12100402	121004020102	10000046	PEM1A	Wetland	Freshwater Emergent Wetland	Natural						Unknown	Unknown	Unknown	Unknown	Unknown	Unknown	Unknown	Unknown	101000092, 101000093, 101000095, 101000096, 101000194	102000001,102000002,102000003,102000004,102000005		Polygon	
10017952	10	Lower Colorado-Lavaca	Victoria	12100402	121004020102	10000046	PEM1A	Wetland	Freshwater Emergent Wetland	Natural						Unknown	Unknown	Unknown	Unknown	Unknown	Unknown	Unknown	Unknown	101000092, 101000093, 101000095, 101000096, 101000194	102000001,102000002,102000003,102000004,102000005		Polygon	
10017953	10	Lower Colorado-Lavaca	Victoria	12100402	121004020102	10000046	PEM1A	Wetland	Freshwater Emergent Wetland	Natural						Unknown	Unknown	Unknown	Unknown	Unknown	Unknown	Unknown	Unknown	101000092, 101000093, 101000095, 101000096, 101000194	102000001,102000002,102000003,102000004,102000005		Polygon	
10017954	10	Lower Colorado-Lavaca	Victoria	12100402	121004020101	10000025	PEM1A	Wetland	Freshwater Emergent Wetland	Natural						Unknown	Unknown	Unknown	Unknown	Unknown	Unknown	Unknown	Unknown	101000092, 101000093, 101000095, 101000096, 101000194	102000001,102000002,102000003,102000004,102000005		Polygon	
10017955	10	Lower Colorado-Lavaca	Victoria	12100402	121004020101	10000025	PEM1A	Wetland	Freshwater Emergent Wetland	Natural						Unknown	Unknown	Unknown	Unknown	Unknown	Unknown	Unknown	Unknown	101000092, 101000093, 101000095, 101000096, 101000194	102000001,102000002,102000003,102000004,102000005		Polygon	

TABLE 1: EXISTING FLOOD INFRASTRUCTURE

Existing Infrastructure ID	RFPG Number	RFPG Name	Counties	HUC8s	HUC12s	Watersheds	Feature Name	Infrastructure Type	Description	Natural or Constructed or Combination	Construction Date	Infrastructure Dimensions					Level of Service (2-year, 10-year, 25-year, 50-year, 100-year, 500-year, Unknown)	Condition (Functional, Non-functional, Unknown)	Condition Description	Deficiency (Deficient, Non-deficient, Unknown)	Deficiency Description	Population Protected by Infrastructure	Owning Entity	Operating Entity	Associated FMEs	Associated FMSs	Associated FMPs	Feature Type
												Diameter (ft)	Height (ft)	Width (ft)	Length (ft)	Area (acre)												
10017956	10	Lower Colorado-Lavaca	Victoria	12100402	121004020101	10000025	PEM1A	Wetland	Freshwater Emergent Wetland	Natural						Unknown	Unknown	Unknown	Unknown	Unknown	Unknown	Unknown	101000092, 101000093, 101000095, 101000096, 101000194	102000001,102000002,102000003,102000004,102000005		Polygon		
10017957	10	Lower Colorado-Lavaca	Victoria	12100402	121004020101	10000025	PEM1A	Wetland	Freshwater Emergent Wetland	Natural						Unknown	Unknown	Unknown	Unknown	Unknown	Unknown	Unknown	101000092, 101000093, 101000095, 101000096, 101000194	102000001,102000002,102000003,102000004,102000005		Polygon		
10017958	10	Lower Colorado-Lavaca	Victoria	12100402	121004020101	10000025	PEM1A	Wetland	Freshwater Emergent Wetland	Natural						Unknown	Unknown	Unknown	Unknown	Unknown	Unknown	Unknown	101000092, 101000093, 101000095, 101000096, 101000194	102000001,102000002,102000003,102000004,102000005		Polygon		
10017959	10	Lower Colorado-Lavaca	Victoria	12100402	121004020101	10000025	PEM1A	Wetland	Freshwater Emergent Wetland	Natural						Unknown	Unknown	Unknown	Unknown	Unknown	Unknown	Unknown	101000092, 101000093, 101000095, 101000096, 101000194	102000001,102000002,102000003,102000004,102000005		Polygon		
10017960	10	Lower Colorado-Lavaca	Victoria	12100402	121004020101	10000025	PEM1A	Wetland	Freshwater Emergent Wetland	Natural						Unknown	Unknown	Unknown	Unknown	Unknown	Unknown	Unknown	101000092, 101000093, 101000095, 101000096, 101000194	102000001,102000002,102000003,102000004,102000005		Polygon		
10017961	10	Lower Colorado-Lavaca	Victoria	12100402	121004020101	10000025	PEM1A	Wetland	Freshwater Emergent Wetland	Natural						Unknown	Unknown	Unknown	Unknown	Unknown	Unknown	Unknown	101000092, 101000093, 101000095, 101000096, 101000194	102000001,102000002,102000003,102000004,102000005		Polygon		
10017962	10	Lower Colorado-Lavaca	Victoria	12100402	121004020102	10000046	PEM1C	Wetland	Freshwater Emergent Wetland	Natural						Unknown	Unknown	Unknown	Unknown	Unknown	Unknown	Unknown	101000092, 101000093, 101000095, 101000096, 101000194	102000001,102000002,102000003,102000004,102000005		Polygon		
10017963	10	Lower Colorado-Lavaca	Victoria	12100402	121004020102	10000046	PEM1C	Wetland	Freshwater Emergent Wetland	Natural						Unknown	Unknown	Unknown	Unknown	Unknown	Unknown	Unknown	101000092, 101000093, 101000095, 101000096, 101000194	102000001,102000002,102000003,102000004,102000005		Polygon		
10017964	10	Lower Colorado-Lavaca	Victoria	12100402	121004020101	10000025	PEM1C	Wetland	Freshwater Emergent Wetland	Natural						Unknown	Unknown	Unknown	Unknown	Unknown	Unknown	Unknown	101000092, 101000093, 101000095, 101000096, 101000194	102000001,102000002,102000003,102000004,102000005		Polygon		
10017965	10	Lower Colorado-Lavaca	Victoria	12100402	121004020101	10000025	PEM1C	Wetland	Freshwater Emergent Wetland	Natural						Unknown	Unknown	Unknown	Unknown	Unknown	Unknown	Unknown	101000092, 101000093, 101000095, 101000096, 101000194	102000001,102000002,102000003,102000004,102000005		Polygon		
10017966	10	Lower Colorado-Lavaca	Victoria	12100402	121004020101	10000025	PEM1C	Wetland	Freshwater Emergent Wetland	Natural						Unknown	Unknown	Unknown	Unknown	Unknown	Unknown	Unknown	101000092, 101000093, 101000095, 101000096, 101000194	102000001,102000002,102000003,102000004,102000005		Polygon		
10017967	10	Lower Colorado-Lavaca	Victoria	12100402	121004020102	10000046	PEM1A	Wetland	Freshwater Emergent Wetland	Natural						Unknown	Unknown	Unknown	Unknown	Unknown	Unknown	Unknown	101000092, 101000093, 101000095, 101000096, 101000194	102000001,102000002,102000003,102000004,102000005		Polygon		
10017968	10	Lower Colorado-Lavaca	Victoria	12100402	121004020102	10000046	PEM1A	Wetland	Freshwater Emergent Wetland	Natural						Unknown	Unknown	Unknown	Unknown	Unknown	Unknown	Unknown	101000092, 101000093, 101000095, 101000096, 101000194	102000001,102000002,102000003,102000004,102000005		Polygon		
10017969	10	Lower Colorado-Lavaca	Victoria	12100402	121004020102	10000046	PEM1A	Wetland	Freshwater Emergent Wetland	Natural						Unknown	Unknown	Unknown	Unknown	Unknown	Unknown	Unknown	101000092, 101000093, 101000095, 101000096, 101000194	102000001,102000002,102000003,102000004,102000005		Polygon		
10017970	10	Lower Colorado-Lavaca	Victoria	12100402	121004020102	10000046	PEM1A	Wetland	Freshwater Emergent Wetland	Natural						Unknown	Unknown	Unknown	Unknown	Unknown	Unknown	Unknown	101000092, 101000093, 101000095, 101000096, 101000194	102000001,102000002,102000003,102000004,102000005		Polygon		
10017971	10	Lower Colorado-Lavaca	Victoria	12100402	121004020102	10000046	PEM1A	Wetland	Freshwater Emergent Wetland	Natural						Unknown	Unknown	Unknown	Unknown	Unknown	Unknown	Unknown	101000092, 101000093, 101000095, 101000096, 101000194	102000001,102000002,102000003,102000004,102000005		Polygon		
10017972	10	Lower Colorado-Lavaca	Victoria	12100402	121004020102	10000046	PEM1A	Wetland	Freshwater Emergent Wetland	Natural						Unknown	Unknown	Unknown	Unknown	Unknown	Unknown	Unknown	101000092, 101000093, 101000095, 101000096, 101000194	102000001,102000002,102000003,102000004,102000005		Polygon		

Existing Infrastructure ID	RFPG Number	RFPG Name	Counties	HUC8s	HUC12s	Watersheds	Feature Name	Infrastructure Type	Description	Natural or Constructed or Combination	Construction Date	Infrastructure Dimensions					Level of Service (2-year, 10-year, 25-year, 50-year, 100-year, 500-year, Unknown)	Condition (Functional, Non-functional, Unknown)	Condition Description	Deficiency (Deficient, Non-deficient, Unknown)	Deficiency Description	Population Protected by Infrastructure	Owning Entity	Operating Entity	Associated FMEs	Associated FMSs	Associated FMPs	Feature Type
												Diameter (ft)	Height (ft)	Width (ft)	Length (ft)	Area (acre)												
10017973	10	Lower Colorado-Lavaca	Victoria	12100402	121004020102	10000046	PEM1A	Wetland	Freshwater Emergent Wetland	Natural						Unknown	Unknown	Unknown	Unknown	Unknown		Unknown	Unknown	101000092, 101000093, 101000095, 101000096, 101000194	102000001,102000002,102000003,102000004,102000005		Polygon	
10017974	10	Lower Colorado-Lavaca	Victoria	12100402	121004020102	10000046	PEM1A	Wetland	Freshwater Emergent Wetland	Natural						Unknown	Unknown	Unknown	Unknown	Unknown		Unknown	Unknown	101000092, 101000093, 101000095, 101000096, 101000194	102000001,102000002,102000003,102000004,102000005		Polygon	
10017975	10	Lower Colorado-Lavaca	Victoria	12100402	121004020102	10000046	PEM1A	Wetland	Freshwater Emergent Wetland	Natural						Unknown	Unknown	Unknown	Unknown	Unknown		Unknown	Unknown	101000092, 101000093, 101000095, 101000096, 101000194	102000001,102000002,102000003,102000004,102000005		Polygon	
10017976	10	Lower Colorado-Lavaca	Victoria	12100402	121004020102	10000046	PEM1A	Wetland	Freshwater Emergent Wetland	Natural						Unknown	Unknown	Unknown	Unknown	Unknown		Unknown	Unknown	101000092, 101000093, 101000095, 101000096, 101000194	102000001,102000002,102000003,102000004,102000005		Polygon	
10017977	10	Lower Colorado-Lavaca	Victoria	12100402	121004020102	10000046	PEM1A	Wetland	Freshwater Emergent Wetland	Natural						Unknown	Unknown	Unknown	Unknown	Unknown		Unknown	Unknown	101000092, 101000093, 101000095, 101000096, 101000194	102000001,102000002,102000003,102000004,102000005		Polygon	
10017978	10	Lower Colorado-Lavaca	Victoria	12100402	121004020102	10000046	PEM1A	Wetland	Freshwater Emergent Wetland	Natural						Unknown	Unknown	Unknown	Unknown	Unknown		Unknown	Unknown	101000092, 101000093, 101000095, 101000096, 101000194	102000001,102000002,102000003,102000004,102000005		Polygon	
10017979	10	Lower Colorado-Lavaca	Victoria	12100402	121004020102	10000046	PEM1A	Wetland	Freshwater Emergent Wetland	Natural						Unknown	Unknown	Unknown	Unknown	Unknown		Unknown	Unknown	101000092, 101000093, 101000095, 101000096, 101000194	102000001,102000002,102000003,102000004,102000005		Polygon	
10017980	10	Lower Colorado-Lavaca	Victoria	12100402	121004020102	10000046	PEM1A	Wetland	Freshwater Emergent Wetland	Natural						Unknown	Unknown	Unknown	Unknown	Unknown		Unknown	Unknown	101000092, 101000093, 101000095, 101000096, 101000194	102000001,102000002,102000003,102000004,102000005		Polygon	
10017981	10	Lower Colorado-Lavaca	Victoria	12100402	121004020101	10000025	PEM1A	Wetland	Freshwater Emergent Wetland	Natural						Unknown	Unknown	Unknown	Unknown	Unknown		Unknown	Unknown	101000092, 101000093, 101000095, 101000096, 101000194	102000001,102000002,102000003,102000004,102000005		Polygon	
10017982	10	Lower Colorado-Lavaca	Victoria	12100402	121004020101	10000025	PEM1A	Wetland	Freshwater Emergent Wetland	Natural						Unknown	Unknown	Unknown	Unknown	Unknown		Unknown	Unknown	101000092, 101000093, 101000095, 101000096, 101000194	102000001,102000002,102000003,102000004,102000005		Polygon	
10017983	10	Lower Colorado-Lavaca	Victoria	12100402	121004020101	10000025	PEM1C	Wetland	Freshwater Emergent Wetland	Natural						Unknown	Unknown	Unknown	Unknown	Unknown		Unknown	Unknown	101000092, 101000093, 101000095, 101000096, 101000194	102000001,102000002,102000003,102000004,102000005		Polygon	
10017984	10	Lower Colorado-Lavaca	Victoria	12100402	121004020101	10000025	PEM1C	Wetland	Freshwater Emergent Wetland	Natural						Unknown	Unknown	Unknown	Unknown	Unknown		Unknown	Unknown	101000092, 101000093, 101000095, 101000096, 101000194	102000001,102000002,102000003,102000004,102000005		Polygon	
10017985	10	Lower Colorado-Lavaca	Victoria	12100402	121004020102	10000046	PEM1F	Wetland	Freshwater Emergent Wetland	Natural						Unknown	Unknown	Unknown	Unknown	Unknown		Unknown	Unknown	101000092, 101000093, 101000095, 101000096, 101000194	102000001,102000002,102000003,102000004,102000005		Polygon	
10017986	10	Lower Colorado-Lavaca	Victoria	12100402	121004020102	10000046	PEM1F	Wetland	Freshwater Emergent Wetland	Natural						Unknown	Unknown	Unknown	Unknown	Unknown		Unknown	Unknown	101000092, 101000093, 101000095, 101000096, 101000194	102000001,102000002,102000003,102000004,102000005		Polygon	
10017987	10	Lower Colorado-Lavaca	Victoria	12100402	121004020101	10000025	PEM1A	Wetland	Freshwater Emergent Wetland	Natural						Unknown	Unknown	Unknown	Unknown	Unknown		Unknown	Unknown	101000092, 101000093, 101000095, 101000096, 101000194	102000001,102000002,102000003,102000004,102000005		Polygon	
10017988	10	Lower Colorado-Lavaca	Victoria	12100402	121004020101	10000025	PEM1A	Wetland	Freshwater Emergent Wetland	Natural						Unknown	Unknown	Unknown	Unknown	Unknown		Unknown	Unknown	101000092, 101000093, 101000095, 101000096, 101000194	102000001,102000002,102000003,102000004,102000005		Polygon	
10017989	10	Lower Colorado-Lavaca	Victoria	12100402	121004020101	10000025	PEM1A	Wetland	Freshwater Emergent Wetland	Natural						Unknown	Unknown	Unknown	Unknown	Unknown		Unknown	Unknown	101000092, 101000093, 101000095, 101000096, 101000194	102000001,102000002,102000003,102000004,102000005		Polygon	

TABLE 1: EXISTING FLOOD INFRASTRUCTURE

Existing Infrastructure ID	RFGP Number	RFGP Name	Counties	HUC8s	HUC12s	Watersheds	Feature Name	Infrastructure Type	Description	Natural or Constructed or Combination	Construction Date	Infrastructure Dimensions					Level of Service (2-year, 10-year, 25-year, 50-year, 100-year, 500-year, Unknown)	Condition (Functional, Non-functional, Unknown)	Condition Description	Deficiency (Deficient, Non-deficient, Unknown)	Deficiency Description	Population Protected by Infrastructure	Owning Entity	Operating Entity	Associated FMEs	Associated FMSs	Associated FMPs	Feature Type
												Diameter (ft)	Height (ft)	Width (ft)	Length (ft)	Area (acre)												
10017990	10	Lower Colorado-Lavaca	Victoria	12100402	121004020101	10000025	PEM1A	Wetland	Freshwater Emergent Wetland	Natural						Unknown	Unknown	Unknown	Unknown	Unknown		Unknown	Unknown	101000092, 101000093, 101000095, 101000096, 101000194	102000001,102000002,102000003,102000004,102000005		Polygon	
10017991	10	Lower Colorado-Lavaca	Victoria	12100402	121004020101	10000025	PEM1A	Wetland	Freshwater Emergent Wetland	Natural						Unknown	Unknown	Unknown	Unknown	Unknown		Unknown	Unknown	101000092, 101000093, 101000095, 101000096, 101000194	102000001,102000002,102000003,102000004,102000005		Polygon	
10017992	10	Lower Colorado-Lavaca	Victoria	12100402	121004020101	10000025	PEM1A	Wetland	Freshwater Emergent Wetland	Natural						Unknown	Unknown	Unknown	Unknown	Unknown		Unknown	Unknown	101000092, 101000093, 101000095, 101000096, 101000194	102000001,102000002,102000003,102000004,102000005		Polygon	
10017993	10	Lower Colorado-Lavaca	Victoria	12100402	121004020101	10000025	PEM1A	Wetland	Freshwater Emergent Wetland	Natural						Unknown	Unknown	Unknown	Unknown	Unknown		Unknown	Unknown	101000092, 101000093, 101000095, 101000096, 101000194	102000001,102000002,102000003,102000004,102000005		Polygon	
10017994	10	Lower Colorado-Lavaca	Victoria	12100402	121004020101	10000025	PEM1A	Wetland	Freshwater Emergent Wetland	Natural						Unknown	Unknown	Unknown	Unknown	Unknown		Unknown	Unknown	101000092, 101000093, 101000095, 101000096, 101000194	102000001,102000002,102000003,102000004,102000005		Polygon	
10017995	10	Lower Colorado-Lavaca	Victoria	12100402	121004020101	10000025	PEM1A	Wetland	Freshwater Emergent Wetland	Natural						Unknown	Unknown	Unknown	Unknown	Unknown		Unknown	Unknown	101000092, 101000093, 101000095, 101000096, 101000194	102000001,102000002,102000003,102000004,102000005		Polygon	
10017996	10	Lower Colorado-Lavaca	Victoria	12100402	121004020101	10000025	PEM1A	Wetland	Freshwater Emergent Wetland	Natural						Unknown	Unknown	Unknown	Unknown	Unknown		Unknown	Unknown	101000092, 101000093, 101000095, 101000096, 101000194	102000001,102000002,102000003,102000004,102000005		Polygon	
10017997	10	Lower Colorado-Lavaca	Victoria	12100402	121004020101	10000025	PEM1A	Wetland	Freshwater Emergent Wetland	Natural						Unknown	Unknown	Unknown	Unknown	Unknown		Unknown	Unknown	101000092, 101000093, 101000095, 101000096, 101000194	102000001,102000002,102000003,102000004,102000005		Polygon	
10017998	10	Lower Colorado-Lavaca	Victoria	12100402	121004020101	10000025	PEM1A	Wetland	Freshwater Emergent Wetland	Natural						Unknown	Unknown	Unknown	Unknown	Unknown		Unknown	Unknown	101000092, 101000093, 101000095, 101000096, 101000194	102000001,102000002,102000003,102000004,102000005		Polygon	
10017999	10	Lower Colorado-Lavaca	Victoria	12100402	121004020101	10000025	PEM1A	Wetland	Freshwater Emergent Wetland	Natural						Unknown	Unknown	Unknown	Unknown	Unknown		Unknown	Unknown	101000092, 101000093, 101000095, 101000096, 101000194	102000001,102000002,102000003,102000004,102000005		Polygon	
10018000	10	Lower Colorado-Lavaca	Victoria	12100402	121004020101	10000025	PEM1A	Wetland	Freshwater Emergent Wetland	Natural						Unknown	Unknown	Unknown	Unknown	Unknown		Unknown	Unknown	101000092, 101000093, 101000095, 101000096, 101000194	102000001,102000002,102000003,102000004,102000005		Polygon	
10018001	10	Lower Colorado-Lavaca	Victoria	12100402	121004020101	10000025	PEM1Ah	Wetland	Freshwater Emergent Wetland	Natural						Unknown	Unknown	Unknown	Unknown	Unknown		Unknown	Unknown	101000092, 101000093, 101000095, 101000096, 101000194	102000001,102000002,102000003,102000004,102000005		Polygon	
10018002	10	Lower Colorado-Lavaca	Victoria	12100402	121004020101	10000025	PEM1C	Wetland	Freshwater Emergent Wetland	Natural						Unknown	Unknown	Unknown	Unknown	Unknown		Unknown	Unknown	101000092, 101000093, 101000095, 101000096, 101000194	102000001,102000002,102000003,102000004,102000005		Polygon	
10018003	10	Lower Colorado-Lavaca	Victoria	12100402	121004020101	10000025	PEM1C	Wetland	Freshwater Emergent Wetland	Natural						Unknown	Unknown	Unknown	Unknown	Unknown		Unknown	Unknown	101000092, 101000093, 101000095, 101000096, 101000194	102000001,102000002,102000003,102000004,102000005		Polygon	
10018004	10	Lower Colorado-Lavaca	Victoria	12100402	121004020101	10000025	PEM1C	Wetland	Freshwater Emergent Wetland	Natural						Unknown	Unknown	Unknown	Unknown	Unknown		Unknown	Unknown	101000092, 101000093, 101000095, 101000096, 101000194	102000001,102000002,102000003,102000004,102000005		Polygon	
10018005	10	Lower Colorado-Lavaca	Victoria	12100402	121004020101	10000025	PEM1Ch	Wetland	Freshwater Emergent Wetland	Natural						Unknown	Unknown	Unknown	Unknown	Unknown		Unknown	Unknown	101000092, 101000093, 101000095, 101000096, 101000194	102000001,102000002,102000003,102000004,102000005		Polygon	
10018006	10	Lower Colorado-Lavaca	Victoria	12100402	121004020101	10000025	PEM1Ch	Wetland	Freshwater Emergent Wetland	Natural						Unknown	Unknown	Unknown	Unknown	Unknown		Unknown	Unknown	101000092, 101000093, 101000095, 101000096, 101000194	102000001,102000002,102000003,102000004,102000005		Polygon	

Existing Infrastructure ID	RFPG Number	RFPG Name	Counties	HUC8s	HUC12s	Watersheds	Feature Name	Infrastructure Type	Description	Natural or Constructed or Combination	Construction Date	Infrastructure Dimensions					Level of Service (2 year, 10-year, 25-year, 50-year, 100-year, 500-year, Unknown)	Condition (Functional, Non-functional, Unknown)	Condition Description	Deficiency (Deficient, Non-deficient, Unknown)	Deficiency Description	Population Protected by Infrastructure	Owning Entity	Operating Entity	Associated FMEs	Associated FMSs	Associated FMPs	Feature Type
												Diameter (ft)	Height (ft)	Width (ft)	Length (ft)	Area (acre)												
10018007	10	Lower Colorado-Lavaca	Victoria	12100402	121004020101	10000025	PEM1A	Wetland	Freshwater Emergent Wetland	Natural						Unknown	Unknown	Unknown	Unknown	Unknown	Unknown	Unknown	101000090, 101000092, 101000093, 101000095, 101000096, 101000194	102000001,102000002,102000003,102000004,102000005		Polygon		
10018008	10	Lower Colorado-Lavaca	Victoria	12100402	121004020101	10000025	PEM1Ah	Wetland	Freshwater Emergent Wetland	Natural						Unknown	Unknown	Unknown	Unknown	Unknown	Unknown	Unknown	101000092, 101000093, 101000095, 101000096, 101000194	102000001,102000002,102000003,102000004,102000005		Polygon		
10018009	10	Lower Colorado-Lavaca	Victoria	12100402	121004020101	10000025	PEM1Ch	Wetland	Freshwater Emergent Wetland	Natural						Unknown	Unknown	Unknown	Unknown	Unknown	Unknown	Unknown	101000092, 101000093, 101000095, 101000096, 101000194	102000001,102000002,102000003,102000004,102000005		Polygon		
10018010	10	Lower Colorado-Lavaca	Victoria	12100402	121004020101	10000025	PEM1A	Wetland	Freshwater Emergent Wetland	Natural						Unknown	Unknown	Unknown	Unknown	Unknown	Unknown	Unknown	101000090, 101000092, 101000093, 101000095, 101000096, 101000194	102000001,102000002,102000003,102000004,102000005		Polygon		
10018011	10	Lower Colorado-Lavaca	Victoria	12100402	121004020101	10000025	PEM1A	Wetland	Freshwater Emergent Wetland	Natural						Unknown	Unknown	Unknown	Unknown	Unknown	Unknown	Unknown	101000092, 101000093, 101000095, 101000096, 101000194	102000001,102000002,102000003,102000004,102000005		Polygon		
10018012	10	Lower Colorado-Lavaca	Victoria	12100402	121004020101	10000025	PEM1A	Wetland	Freshwater Emergent Wetland	Natural						Unknown	Unknown	Unknown	Unknown	Unknown	Unknown	Unknown	101000092, 101000093, 101000095, 101000096, 101000194	102000001,102000002,102000003,102000004,102000005		Polygon		
10018013	10	Lower Colorado-Lavaca	Victoria	12100402	121004020101	10000025	PEM1A	Wetland	Freshwater Emergent Wetland	Natural						Unknown	Unknown	Unknown	Unknown	Unknown	Unknown	Unknown	101000092, 101000093, 101000095, 101000096, 101000194	102000001,102000002,102000003,102000004,102000005		Polygon		
10018014	10	Lower Colorado-Lavaca	Victoria	12100402	121004020101	10000025	PEM1A	Wetland	Freshwater Emergent Wetland	Natural						Unknown	Unknown	Unknown	Unknown	Unknown	Unknown	Unknown	101000092, 101000093, 101000095, 101000096, 101000194	102000001,102000002,102000003,102000004,102000005		Polygon		
10018015	10	Lower Colorado-Lavaca	Victoria	12100402	121004020101	10000025	PEM1A	Wetland	Freshwater Emergent Wetland	Natural						Unknown	Unknown	Unknown	Unknown	Unknown	Unknown	Unknown	101000092, 101000093, 101000095, 101000096, 101000194	102000001,102000002,102000003,102000004,102000005		Polygon		
10018016	10	Lower Colorado-Lavaca	Victoria	12100402	121004020101	10000025	PEM1A	Wetland	Freshwater Emergent Wetland	Natural						Unknown	Unknown	Unknown	Unknown	Unknown	Unknown	Unknown	101000092, 101000093, 101000095, 101000096, 101000194	102000001,102000002,102000003,102000004,102000005		Polygon		
10018017	10	Lower Colorado-Lavaca	Victoria	12100402	121004020101	10000025	PEM1A	Wetland	Freshwater Emergent Wetland	Natural						Unknown	Unknown	Unknown	Unknown	Unknown	Unknown	Unknown	101000092, 101000093, 101000095, 101000096, 101000194	102000001,102000002,102000003,102000004,102000005		Polygon		
10018018	10	Lower Colorado-Lavaca	Victoria	12100402	121004020101	10000025	PEM1A	Wetland	Freshwater Emergent Wetland	Natural						Unknown	Unknown	Unknown	Unknown	Unknown	Unknown	Unknown	101000090, 101000092, 101000093, 101000095, 101000096, 101000194	102000001,102000002,102000003,102000004,102000005		Polygon		
10018019	10	Lower Colorado-Lavaca	Victoria	12100402	121004020101	10000025	PEM1A	Wetland	Freshwater Emergent Wetland	Natural						Unknown	Unknown	Unknown	Unknown	Unknown	Unknown	Unknown	101000092, 101000093, 101000095, 101000096, 101000194	102000001,102000002,102000003,102000004,102000005		Polygon		
10018020	10	Lower Colorado-Lavaca	Victoria	12100402	121004020101	10000025	PEM1A	Wetland	Freshwater Emergent Wetland	Natural						Unknown	Unknown	Unknown	Unknown	Unknown	Unknown	Unknown	101000092, 101000093, 101000095, 101000096, 101000194	102000001,102000002,102000003,102000004,102000005		Polygon		
10018021	10	Lower Colorado-Lavaca	Victoria	12100402	121004020101	10000025	PEM1A	Wetland	Freshwater Emergent Wetland	Natural						Unknown	Unknown	Unknown	Unknown	Unknown	Unknown	Unknown	101000092, 101000093, 101000095, 101000096, 101000194	102000001,102000002,102000003,102000004,102000005		Polygon		
10018022	10	Lower Colorado-Lavaca	Victoria	12100402	121004020101	10000025	PEM1A	Wetland	Freshwater Emergent Wetland	Natural						Unknown	Unknown	Unknown	Unknown	Unknown	Unknown	Unknown	101000092, 101000093, 101000095, 101000096, 101000194	102000001,102000002,102000003,102000004,102000005		Polygon		

Existing Infrastructure ID	RFGP Number	RFGP Name	Counties	HUC8s	HUC12s	Watersheds	Feature Name	Infrastructure Type	Description	Natural or Constructed or Combination	Construction Date	Infrastructure Dimensions					Level of Service (2-year, 10-year, 25-year, 50-year, 100-year, 500-year, Unknown)	Condition (Functional, Non-functional, Unknown)	Condition Description	Deficiency (Deficient, Non-deficient, Unknown)	Deficiency Description	Population Protected by Infrastructure	Owning Entity	Operating Entity	Associated FMEs	Associated FMSs	Associated FMPs	Feature Type
												Diameter (ft)	Height (ft)	Width (ft)	Length (ft)	Area (acre)												
10018023	10	Lower Colorado-Lavaca	Victoria	12100402	121004020102	10000046	PEM1A	Wetland	Freshwater Emergent Wetland	Natural						Unknown	Unknown	Unknown	Unknown	Unknown		Unknown	Unknown	101000092, 101000093, 101000095, 101000096, 101000194	102000001,102000002,102000003,102000004,102000005		Polygon	
10018024	10	Lower Colorado-Lavaca	Victoria	12100402	121004020102	10000046	PEM1A	Wetland	Freshwater Emergent Wetland	Natural						Unknown	Unknown	Unknown	Unknown	Unknown		Unknown	Unknown	101000092, 101000093, 101000095, 101000096, 101000194	102000001,102000002,102000003,102000004,102000005		Polygon	
10018025	10	Lower Colorado-Lavaca	Victoria	12100402	121004020102	10000046	PEM1A	Wetland	Freshwater Emergent Wetland	Natural						Unknown	Unknown	Unknown	Unknown	Unknown		Unknown	Unknown	101000092, 101000093, 101000095, 101000096, 101000194	102000001,102000002,102000003,102000004,102000005		Polygon	
10018026	10	Lower Colorado-Lavaca	Victoria	12100402	121004020102	10000046	PEM1A	Wetland	Freshwater Emergent Wetland	Natural						Unknown	Unknown	Unknown	Unknown	Unknown		Unknown	Unknown	101000092, 101000093, 101000095, 101000096, 101000194	102000001,102000002,102000003,102000004,102000005		Polygon	
10018027	10	Lower Colorado-Lavaca	Victoria	12100402	121004020102	10000046	PEM1A	Wetland	Freshwater Emergent Wetland	Natural						Unknown	Unknown	Unknown	Unknown	Unknown		Unknown	Unknown	101000092, 101000093, 101000095, 101000096, 101000194	102000001,102000002,102000003,102000004,102000005		Polygon	
10018028	10	Lower Colorado-Lavaca	Victoria	12100402	121004020102	10000046	PEM1A	Wetland	Freshwater Emergent Wetland	Natural						Unknown	Unknown	Unknown	Unknown	Unknown		Unknown	Unknown	101000092, 101000093, 101000095, 101000096, 101000194	102000001,102000002,102000003,102000004,102000005		Polygon	
10018029	10	Lower Colorado-Lavaca	Victoria	12100402	121004020102	10000046	PEM1A	Wetland	Freshwater Emergent Wetland	Natural						Unknown	Unknown	Unknown	Unknown	Unknown		Unknown	Unknown	101000092, 101000093, 101000095, 101000096, 101000194	102000001,102000002,102000003,102000004,102000005		Polygon	
10018030	10	Lower Colorado-Lavaca	Victoria	12100402	121004020102	10000046	PEM1A	Wetland	Freshwater Emergent Wetland	Natural						Unknown	Unknown	Unknown	Unknown	Unknown		Unknown	Unknown	101000092, 101000093, 101000095, 101000096, 101000194	102000001,102000002,102000003,102000004,102000005		Polygon	
10018031	10	Lower Colorado-Lavaca	Victoria	12100402	121004020102	10000046	PEM1A	Wetland	Freshwater Emergent Wetland	Natural						Unknown	Unknown	Unknown	Unknown	Unknown		Unknown	Unknown	101000092, 101000093, 101000095, 101000096, 101000194	102000001,102000002,102000003,102000004,102000005		Polygon	
10018032	10	Lower Colorado-Lavaca	Victoria	12100402	121004020102	10000046	PEM1A	Wetland	Freshwater Emergent Wetland	Natural						Unknown	Unknown	Unknown	Unknown	Unknown		Unknown	Unknown	101000092, 101000093, 101000095, 101000096, 101000194	102000001,102000002,102000003,102000004,102000005		Polygon	
10018033	10	Lower Colorado-Lavaca	Victoria	12100402	121004020102	10000046	PEM1A	Wetland	Freshwater Emergent Wetland	Natural						Unknown	Unknown	Unknown	Unknown	Unknown		Unknown	Unknown	101000092, 101000093, 101000095, 101000096, 101000194	102000001,102000002,102000003,102000004,102000005		Polygon	
10018034	10	Lower Colorado-Lavaca	Victoria	12100402	121004020102	10000046	PEM1A	Wetland	Freshwater Emergent Wetland	Natural						Unknown	Unknown	Unknown	Unknown	Unknown		Unknown	Unknown	101000092, 101000093, 101000095, 101000096, 101000194	102000001,102000002,102000003,102000004,102000005		Polygon	
10018035	10	Lower Colorado-Lavaca	Victoria	12100402	121004020102	10000046	PEM1A	Wetland	Freshwater Emergent Wetland	Natural						Unknown	Unknown	Unknown	Unknown	Unknown		Unknown	Unknown	101000092, 101000093, 101000095, 101000096, 101000194	102000001,102000002,102000003,102000004,102000005		Polygon	
10018036	10	Lower Colorado-Lavaca	Victoria	12100402	121004020102	10000046	PEM1A	Wetland	Freshwater Emergent Wetland	Natural						Unknown	Unknown	Unknown	Unknown	Unknown		Unknown	Unknown	101000092, 101000093, 101000095, 101000096, 101000194	102000001,102000002,102000003,102000004,102000005		Polygon	
10018037	10	Lower Colorado-Lavaca	Victoria	12100402	121004020102	10000046	PEM1A	Wetland	Freshwater Emergent Wetland	Natural						Unknown	Unknown	Unknown	Unknown	Unknown		Unknown	Unknown	101000092, 101000093, 101000095, 101000096, 101000194	102000001,102000002,102000003,102000004,102000005		Polygon	
10018038	10	Lower Colorado-Lavaca	Victoria	12100402	121004020102	10000046	PEM1C	Wetland	Freshwater Emergent Wetland	Natural						Unknown	Unknown	Unknown	Unknown	Unknown		Unknown	Unknown	101000092, 101000093, 101000095, 101000096, 101000194	102000001,102000002,102000003,102000004,102000005		Polygon	
10018039	10	Lower Colorado-Lavaca	Victoria	12100402	121004020102	10000046	PSS1A	Wetland	Freshwater Forested/Shrub Wetland	Natural						Unknown	Unknown	Unknown	Unknown	Unknown		Unknown	Unknown	101000092, 101000093, 101000095, 101000096, 101000194	102000001,102000002,102000003,102000004,102000005		Polygon	

Existing Infrastructure ID	RFGP Number	RFGP Name	Counties	HUC8s	HUC12s	Watersheds	Feature Name	Infrastructure Type	Description	Natural or Constructed or Combination	Construction Date	Infrastructure Dimensions					Level of Service (2-year, 10-year, 25-year, 50-year, 100-year, 500-year, Unknown)	Condition (Functional, Non-functional, Unknown)	Condition Description	Deficiency (Deficient, Non-deficient, Unknown)	Deficiency Description	Population Protected by Infrastructure	Owning Entity	Operating Entity	Associated FMEs	Associated FMSs	Associated FMPs	Feature Type
												Diameter (ft)	Height (ft)	Width (ft)	Length (ft)	Area (acre)												
10018040	10	Lower Colorado-Lavaca	Victoria	12100402	121004020102	10000046	PSS1A	Wetland	Freshwater Forested/Shrub Wetland	Natural						Unknown	Unknown	Unknown	Unknown	Unknown	Unknown	Unknown	Unknown	101000092, 101000093, 101000095, 101000096, 101000194	102000001,102000002,102000003,102000004,102000005		Polygon	
10018041	10	Lower Colorado-Lavaca	Victoria	12100402	121004020102	10000046	PSS1A	Wetland	Freshwater Forested/Shrub Wetland	Natural						Unknown	Unknown	Unknown	Unknown	Unknown	Unknown	Unknown	Unknown	101000092, 101000093, 101000095, 101000096, 101000194	102000001,102000002,102000003,102000004,102000005		Polygon	
10018042	10	Lower Colorado-Lavaca	Victoria	12100402	121004020102	10000046	PEM1A	Wetland	Freshwater Emergent Wetland	Natural						Unknown	Unknown	Unknown	Unknown	Unknown	Unknown	Unknown	Unknown	101000092, 101000093, 101000095, 101000096, 101000194	102000001,102000002,102000003,102000004,102000005		Polygon	
10018043	10	Lower Colorado-Lavaca	Victoria	12100402	121004020102	10000046	PEM1A	Wetland	Freshwater Emergent Wetland	Natural						Unknown	Unknown	Unknown	Unknown	Unknown	Unknown	Unknown	Unknown	101000092, 101000093, 101000095, 101000096, 101000194	102000001,102000002,102000003,102000004,102000005		Polygon	
10018044	10	Lower Colorado-Lavaca	Victoria	12100402	121004020102	10000046	PEM1F	Wetland	Freshwater Emergent Wetland	Natural						Unknown	Unknown	Unknown	Unknown	Unknown	Unknown	Unknown	Unknown	101000092, 101000093, 101000095, 101000096, 101000194	102000001,102000002,102000003,102000004,102000005		Polygon	
10018105	10	Lower Colorado-Lavaca	Victoria	12100402	121004020101	10000025	PEM1A	Wetland	Freshwater Emergent Wetland	Natural						Unknown	Unknown	Unknown	Unknown	Unknown	Unknown	Unknown	Unknown	101000092, 101000093, 101000095, 101000096, 101000194	102000001,102000002,102000003,102000004,102000005		Polygon	
10018110	10	Lower Colorado-Lavaca	Victoria	12100402	121004020101	10000025	PEM1Ad	Wetland	Freshwater Emergent Wetland	Natural						Unknown	Unknown	Unknown	Unknown	Unknown	Unknown	Unknown	Unknown	101000092, 101000093, 101000095, 101000096, 101000194	102000001,102000002,102000003,102000004,102000005		Polygon	
10018111	10	Lower Colorado-Lavaca	Victoria	12100402	121004020101	10000025	PEM1Ad	Wetland	Freshwater Emergent Wetland	Natural						Unknown	Unknown	Unknown	Unknown	Unknown	Unknown	Unknown	Unknown	101000092, 101000093, 101000095, 101000096, 101000194	102000001,102000002,102000003,102000004,102000005		Polygon	
10018112	10	Lower Colorado-Lavaca	Victoria	12100402	121004020101	10000025	PEM1C	Wetland	Freshwater Emergent Wetland	Natural						Unknown	Unknown	Unknown	Unknown	Unknown	Unknown	Unknown	Unknown	101000092, 101000093, 101000095, 101000096, 101000194	102000001,102000002,102000003,102000004,102000005		Polygon	
10018113	10	Lower Colorado-Lavaca	Victoria	12100402	121004020101	10000025	PEM1C	Wetland	Freshwater Emergent Wetland	Natural						Unknown	Unknown	Unknown	Unknown	Unknown	Unknown	Unknown	Unknown	101000092, 101000093, 101000095, 101000096, 101000194	102000001,102000002,102000003,102000004,102000005		Polygon	
10018114	10	Lower Colorado-Lavaca	Victoria	12100402	121004020101	10000025	PEM1C	Wetland	Freshwater Emergent Wetland	Natural						Unknown	Unknown	Unknown	Unknown	Unknown	Unknown	Unknown	Unknown	101000092, 101000093, 101000095, 101000096, 101000194	102000001,102000002,102000003,102000004,102000005		Polygon	
10018115	10	Lower Colorado-Lavaca	Victoria	12100402	121004020101	10000025	PEM1C	Wetland	Freshwater Emergent Wetland	Natural						Unknown	Unknown	Unknown	Unknown	Unknown	Unknown	Unknown	Unknown	101000092, 101000093, 101000095, 101000096, 101000194	102000001,102000002,102000003,102000004,102000005		Polygon	
10018116	10	Lower Colorado-Lavaca	Victoria	12100402	121004020101	10000025	PEM1C	Wetland	Freshwater Emergent Wetland	Natural						Unknown	Unknown	Unknown	Unknown	Unknown	Unknown	Unknown	Unknown	101000092, 101000093, 101000095, 101000096, 101000194	102000001,102000002,102000003,102000004,102000005		Polygon	
10018121	10	Lower Colorado-Lavaca	Victoria	12100402	121004020101	10000025	PEM1Cd	Wetland	Freshwater Emergent Wetland	Natural						Unknown	Unknown	Unknown	Unknown	Unknown	Unknown	Unknown	Unknown	101000092, 101000093, 101000095, 101000096, 101000194	102000001,102000002,102000003,102000004,102000005		Polygon	
10018145	10	Lower Colorado-Lavaca	Victoria	12100402	121004020101	10000025	PEM1A	Wetland	Freshwater Emergent Wetland	Natural						Unknown	Unknown	Unknown	Unknown	Unknown	Unknown	Unknown	Unknown	101000092, 101000093, 101000095, 101000096, 101000194	102000001,102000002,102000003,102000004,102000005		Polygon	
10018146	10	Lower Colorado-Lavaca	Victoria	12100402	121004020101	10000025	PEM1A	Wetland	Freshwater Emergent Wetland	Natural						Unknown	Unknown	Unknown	Unknown	Unknown	Unknown	Unknown	Unknown	101000092, 101000093, 101000095, 101000096, 101000194	102000001,102000002,102000003,102000004,102000005		Polygon	
10018147	10	Lower Colorado-Lavaca	Victoria	12100402	121004020101	10000025	PEM1C	Wetland	Freshwater Emergent Wetland	Natural						Unknown	Unknown	Unknown	Unknown	Unknown	Unknown	Unknown	Unknown	101000092, 101000093, 101000095, 101000096, 101000194	102000001,102000002,102000003,102000004,102000005		Polygon	

Existing Infrastructure ID	RFPG Number	RFPG Name	Counties	HUC8s	HUC12s	Watersheds	Feature Name	Infrastructure Type	Description	Natural or Constructed or Combination	Construction Date	Infrastructure Dimensions					Level of Service (2-year, 10-year, 25-year, 50-year, 100-year, 500-year, Unknown)	Condition (Functional, Non-functional, Unknown)	Condition Description	Deficiency (Deficient, Non-deficient, Unknown)	Deficiency Description	Population Protected by Infrastructure	Owning Entity	Operating Entity	Associated FMEs	Associated FMSs	Associated FMPs	Feature Type
												Diameter (ft)	Height (ft)	Width (ft)	Length (ft)	Area (acre)												
10018148	10	Lower Colorado-Lavaca	Victoria	12100402	121004020101	10000025	PEM1C	Wetland	Freshwater Emergent Wetland	Natural						Unknown	Unknown	Unknown	Unknown	Unknown	Unknown	Unknown	Unknown	101000092, 101000093, 101000095, 101000096, 101000194	102000001,102000002,102000003,102000004,102000005		Polygon	
10018149	10	Lower Colorado-Lavaca	Victoria	12100402	121004020101	10000025	PEM1C	Wetland	Freshwater Emergent Wetland	Natural						Unknown	Unknown	Unknown	Unknown	Unknown	Unknown	Unknown	Unknown	101000092, 101000093, 101000095, 101000096, 101000194	102000001,102000002,102000003,102000004,102000005		Polygon	
10018150	10	Lower Colorado-Lavaca	Victoria	12100402	121004020101	10000025	PEM1C	Wetland	Freshwater Emergent Wetland	Natural						Unknown	Unknown	Unknown	Unknown	Unknown	Unknown	Unknown	Unknown	101000092, 101000093, 101000095, 101000096, 101000194	102000001,102000002,102000003,102000004,102000005		Polygon	
10018153	10	Lower Colorado-Lavaca	Victoria	12100402	121004020101	10000025	PEM1C	Wetland	Freshwater Emergent Wetland	Natural						Unknown	Unknown	Unknown	Unknown	Unknown	Unknown	Unknown	Unknown	101000092, 101000093, 101000095, 101000096, 101000194	102000001,102000002,102000003,102000004,102000005		Polygon	
10018154	10	Lower Colorado-Lavaca	Victoria	12100402	121004020101	10000025	PEM1C	Wetland	Freshwater Emergent Wetland	Natural						Unknown	Unknown	Unknown	Unknown	Unknown	Unknown	Unknown	Unknown	101000092, 101000093, 101000095, 101000096, 101000194	102000001,102000002,102000003,102000004,102000005		Polygon	
10018159	10	Lower Colorado-Lavaca	Victoria	12100402	121004020101	10000025	PEM1C	Wetland	Freshwater Emergent Wetland	Natural						Unknown	Unknown	Unknown	Unknown	Unknown	Unknown	Unknown	Unknown	101000092, 101000093, 101000095, 101000096, 101000194	102000001,102000002,102000003,102000004,102000005		Polygon	
10018164	10	Lower Colorado-Lavaca	Victoria	12100402	121004020101	10000025	PSS1A	Wetland	Freshwater Forested/Shrub Wetland	Natural						Unknown	Unknown	Unknown	Unknown	Unknown	Unknown	Unknown	Unknown	101000092, 101000093, 101000095, 101000096, 101000194	102000001,102000002,102000003,102000004,102000005		Polygon	
10018222	10	Lower Colorado-Lavaca	Victoria	12100402	121004020101	10000025	PEM1A	Wetland	Freshwater Emergent Wetland	Natural						Unknown	Unknown	Unknown	Unknown	Unknown	Unknown	Unknown	Unknown	101000092, 101000093, 101000095, 101000096, 101000194	102000001,102000002,102000003,102000004,102000005		Polygon	
10018223	10	Lower Colorado-Lavaca	Victoria	12100402	121004020101	10000025	PEM1A	Wetland	Freshwater Emergent Wetland	Natural						Unknown	Unknown	Unknown	Unknown	Unknown	Unknown	Unknown	Unknown	101000092, 101000093, 101000095, 101000096, 101000194	102000001,102000002,102000003,102000004,102000005		Polygon	
10018224	10	Lower Colorado-Lavaca	Victoria	12100402	121004020101	10000025	PEM1A	Wetland	Freshwater Emergent Wetland	Natural						Unknown	Unknown	Unknown	Unknown	Unknown	Unknown	Unknown	Unknown	101000092, 101000093, 101000095, 101000096, 101000194	102000001,102000002,102000003,102000004,102000005		Polygon	
10018225	10	Lower Colorado-Lavaca	Victoria	12100402	121004020101	10000025	PEM1A	Wetland	Freshwater Emergent Wetland	Natural						Unknown	Unknown	Unknown	Unknown	Unknown	Unknown	Unknown	Unknown	101000092, 101000093, 101000095, 101000096, 101000194	102000001,102000002,102000003,102000004,102000005		Polygon	
10018226	10	Lower Colorado-Lavaca	Victoria	12100402	121004020101	10000025	PEM1A	Wetland	Freshwater Emergent Wetland	Natural						Unknown	Unknown	Unknown	Unknown	Unknown	Unknown	Unknown	Unknown	101000092, 101000093, 101000095, 101000096, 101000194	102000001,102000002,102000003,102000004,102000005		Polygon	
10018228	10	Lower Colorado-Lavaca	Victoria	12100402	121004020101	10000025	PEM1C	Wetland	Freshwater Emergent Wetland	Natural						Unknown	Unknown	Unknown	Unknown	Unknown	Unknown	Unknown	Unknown	101000092, 101000093, 101000095, 101000096, 101000194	102000001,102000002,102000003,102000004,102000005		Polygon	
10018229	10	Lower Colorado-Lavaca	Victoria	12100402	121004020101	10000025	PEM1C	Wetland	Freshwater Emergent Wetland	Natural						Unknown	Unknown	Unknown	Unknown	Unknown	Unknown	Unknown	Unknown	101000092, 101000093, 101000095, 101000096, 101000194	102000001,102000002,102000003,102000004,102000005		Polygon	
10018230	10	Lower Colorado-Lavaca	Victoria	12100402	121004020101	10000025	PEM1C	Wetland	Freshwater Emergent Wetland	Natural						Unknown	Unknown	Unknown	Unknown	Unknown	Unknown	Unknown	Unknown	101000092, 101000093, 101000095, 101000096, 101000194	102000001,102000002,102000003,102000004,102000005		Polygon	
10018231	10	Lower Colorado-Lavaca	Victoria	12100402	121004020101	10000025	PEM1C	Wetland	Freshwater Emergent Wetland	Natural						Unknown	Unknown	Unknown	Unknown	Unknown	Unknown	Unknown	Unknown	101000092, 101000093, 101000095, 101000096, 101000194	102000001,102000002,102000003,102000004,102000005		Polygon	
10018232	10	Lower Colorado-Lavaca	Victoria	12100402	121004020101	10000025	PEM1C	Wetland	Freshwater Emergent Wetland	Natural						Unknown	Unknown	Unknown	Unknown	Unknown	Unknown	Unknown	Unknown	101000092, 101000093, 101000095, 101000096, 101000194	102000001,102000002,102000003,102000004,102000005		Polygon	

TABLE 1: EXISTING FLOOD INFRASTRUCTURE

Existing Infrastructure ID	RFGP Number	RFGP Name	Counties	HUC8s	HUC12s	Watersheds	Feature Name	Infrastructure Type	Description	Natural or Constructed or Combination	Construction Date	Infrastructure Dimensions					Level of Service (2-year, 10-year, 25-year, 50-year, 100-year, 500-year, Unknown)	Condition (Functional, Non-functional, Unknown)	Condition Description	Deficiency (Deficient, Non-deficient, Unknown)	Deficiency Description	Population Protected by Infrastructure	Owning Entity	Operating Entity	Associated FMEs	Associated FMSs	Associated FMPs	Feature Type
												Diameter (ft)	Height (ft)	Width (ft)	Length (ft)	Area (acre)												
10018233	10	Lower Colorado-Lavaca	Victoria	12100402	121004020101	10000025	PEM1C	Wetland	Freshwater Emergent Wetland	Natural						Unknown	Unknown	Unknown	Unknown	Unknown		Unknown	Unknown	101000092, 101000093, 101000095, 101000096, 101000194	102000001,102000002,102000003,102000004,102000005		Polygon	
10018234	10	Lower Colorado-Lavaca	Victoria	12100402	121004020101	10000025	PEM1C	Wetland	Freshwater Emergent Wetland	Natural						Unknown	Unknown	Unknown	Unknown	Unknown		Unknown	Unknown	101000092, 101000093, 101000095, 101000096, 101000194	102000001,102000002,102000003,102000004,102000005		Polygon	
10018235	10	Lower Colorado-Lavaca	Victoria	12100402	121004020101	10000025	PEM1C	Wetland	Freshwater Emergent Wetland	Natural						Unknown	Unknown	Unknown	Unknown	Unknown		Unknown	Unknown	101000092, 101000093, 101000095, 101000096, 101000194	102000001,102000002,102000003,102000004,102000005		Polygon	
10018236	10	Lower Colorado-Lavaca	Victoria	12100402	121004020101	10000025	PEM1C	Wetland	Freshwater Emergent Wetland	Natural						Unknown	Unknown	Unknown	Unknown	Unknown		Unknown	Unknown	101000092, 101000093, 101000095, 101000096, 101000194	102000001,102000002,102000003,102000004,102000005		Polygon	
10018237	10	Lower Colorado-Lavaca	Victoria	12100402	121004020101	10000025	PEM1C	Wetland	Freshwater Emergent Wetland	Natural						Unknown	Unknown	Unknown	Unknown	Unknown		Unknown	Unknown	101000092, 101000093, 101000095, 101000096, 101000194	102000001,102000002,102000003,102000004,102000005		Polygon	
10018238	10	Lower Colorado-Lavaca	Victoria	12100402	121004020101	10000025	PEM1C	Wetland	Freshwater Emergent Wetland	Natural						Unknown	Unknown	Unknown	Unknown	Unknown		Unknown	Unknown	101000092, 101000093, 101000095, 101000096, 101000194	102000001,102000002,102000003,102000004,102000005		Polygon	
10018245	10	Lower Colorado-Lavaca	Victoria	12100402	121004020101	10000025	PEM1A	Wetland	Freshwater Emergent Wetland	Natural						Unknown	Unknown	Unknown	Unknown	Unknown		Unknown	Unknown	101000092, 101000093, 101000095, 101000096, 101000194	102000001,102000002,102000003,102000004,102000005		Polygon	
10018246	10	Lower Colorado-Lavaca	Victoria	12100402	121004020101	10000025	PEM1A	Wetland	Freshwater Emergent Wetland	Natural						Unknown	Unknown	Unknown	Unknown	Unknown		Unknown	Unknown	101000092, 101000093, 101000095, 101000096, 101000194	102000001,102000002,102000003,102000004,102000005		Polygon	
10018254	10	Lower Colorado-Lavaca	Victoria	12100402	121004020101	10000025	PEM1A	Wetland	Freshwater Emergent Wetland	Natural						Unknown	Unknown	Unknown	Unknown	Unknown		Unknown	Unknown	101000092, 101000093, 101000095, 101000096, 101000194	102000001,102000002,102000003,102000004,102000005		Polygon	
10018255	10	Lower Colorado-Lavaca	Victoria	12100402	121004020101	10000025	PEM1A	Wetland	Freshwater Emergent Wetland	Natural						Unknown	Unknown	Unknown	Unknown	Unknown		Unknown	Unknown	101000092, 101000093, 101000095, 101000096, 101000194	102000001,102000002,102000003,102000004,102000005		Polygon	
10018256	10	Lower Colorado-Lavaca	Victoria	12100402	121004020101	10000025	PEM1A	Wetland	Freshwater Emergent Wetland	Natural						Unknown	Unknown	Unknown	Unknown	Unknown		Unknown	Unknown	101000092, 101000093, 101000095, 101000096, 101000194	102000001,102000002,102000003,102000004,102000005		Polygon	
10018257	10	Lower Colorado-Lavaca	Victoria	12100402	121004020101	10000025	PEM1A	Wetland	Freshwater Emergent Wetland	Natural						Unknown	Unknown	Unknown	Unknown	Unknown		Unknown	Unknown	101000092, 101000093, 101000095, 101000096, 101000194	102000001,102000002,102000003,102000004,102000005		Polygon	
10018258	10	Lower Colorado-Lavaca	Victoria	12100402	121004020101	10000025	PEM1A	Wetland	Freshwater Emergent Wetland	Natural						Unknown	Unknown	Unknown	Unknown	Unknown		Unknown	Unknown	101000092, 101000093, 101000095, 101000096, 101000194	102000001,102000002,102000003,102000004,102000005		Polygon	
10018259	10	Lower Colorado-Lavaca	Victoria	12100402	121004020101	10000025	PEM1A	Wetland	Freshwater Emergent Wetland	Natural						Unknown	Unknown	Unknown	Unknown	Unknown		Unknown	Unknown	101000092, 101000093, 101000095, 101000096, 101000194	102000001,102000002,102000003,102000004,102000005		Polygon	
10018260	10	Lower Colorado-Lavaca	Victoria	12100402	121004020101	10000025	PEM1C	Wetland	Freshwater Emergent Wetland	Natural						Unknown	Unknown	Unknown	Unknown	Unknown		Unknown	Unknown	101000092, 101000093, 101000095, 101000096, 101000194	102000001,102000002,102000003,102000004,102000005		Polygon	
10018261	10	Lower Colorado-Lavaca	Victoria	12100402	121004020101	10000025	PEM1C	Wetland	Freshwater Emergent Wetland	Natural						Unknown	Unknown	Unknown	Unknown	Unknown		Unknown	Unknown	101000092, 101000093, 101000095, 101000096, 101000194	102000001,102000002,102000003,102000004,102000005		Polygon	
10018262	10	Lower Colorado-Lavaca	Victoria	12100402	121004020101	10000025	PEM1C	Wetland	Freshwater Emergent Wetland	Natural						Unknown	Unknown	Unknown	Unknown	Unknown		Unknown	Unknown	101000092, 101000093, 101000095, 101000096, 101000194	102000001,102000002,102000003,102000004,102000005		Polygon	

Existing Infrastructure ID	RFPG Number	RFPG Name	Counties	HUC8s	HUC12s	Watersheds	Feature Name	Infrastructure Type	Description	Natural or Constructed or Combination	Construction Date	Infrastructure Dimensions					Level of Service (2-year, 10-year, 25-year, 50-year, 100-year, 500-year, Unknown)	Condition (Functional, Non-functional, Unknown)	Condition Description	Deficiency (Deficient, Non-deficient, Unknown)	Deficiency Description	Population Protected by Infrastructure	Owning Entity	Operating Entity	Associated FMEs	Associated FMSs	Associated FMPs	Feature Type
												Diameter (ft)	Height (ft)	Width (ft)	Length (ft)	Area (acre)												
10018263	10	Lower Colorado-Lavaca	Victoria	12100402	121004020101	10000025	PEM1C	Wetland	Freshwater Emergent Wetland	Natural						Unknown	Unknown	Unknown	Unknown	Unknown	Unknown	Unknown	Unknown	Unknown	101000092, 101000093, 101000095, 101000096, 101000194	102000001,102000002,102000003,102000004,102000005		Polygon
10018264	10	Lower Colorado-Lavaca	Victoria	12100402	121004020101	10000025	PEM1C	Wetland	Freshwater Emergent Wetland	Natural						Unknown	Unknown	Unknown	Unknown	Unknown	Unknown	Unknown	Unknown	Unknown	101000092, 101000093, 101000095, 101000096, 101000194	102000001,102000002,102000003,102000004,102000005		Polygon
10018265	10	Lower Colorado-Lavaca	Victoria	12100402	121004020101	10000025	PEM1C	Wetland	Freshwater Emergent Wetland	Natural						Unknown	Unknown	Unknown	Unknown	Unknown	Unknown	Unknown	Unknown	Unknown	101000092, 101000093, 101000095, 101000096, 101000194	102000001,102000002,102000003,102000004,102000005		Polygon
10018266	10	Lower Colorado-Lavaca	Victoria	12100402	121004020101	10000025	PEM1C	Wetland	Freshwater Emergent Wetland	Natural						Unknown	Unknown	Unknown	Unknown	Unknown	Unknown	Unknown	Unknown	Unknown	101000092, 101000093, 101000095, 101000096, 101000194	102000001,102000002,102000003,102000004,102000005		Polygon
10018267	10	Lower Colorado-Lavaca	Victoria	12100402	121004020101	10000025	PEM1C	Wetland	Freshwater Emergent Wetland	Natural						Unknown	Unknown	Unknown	Unknown	Unknown	Unknown	Unknown	Unknown	Unknown	101000092, 101000093, 101000095, 101000096, 101000194	102000001,102000002,102000003,102000004,102000005		Polygon
10018268	10	Lower Colorado-Lavaca	Victoria	12100402	121004020101	10000025	PEM1C	Wetland	Freshwater Emergent Wetland	Natural						Unknown	Unknown	Unknown	Unknown	Unknown	Unknown	Unknown	Unknown	Unknown	101000092, 101000093, 101000095, 101000096, 101000194	102000001,102000002,102000003,102000004,102000005		Polygon
10018269	10	Lower Colorado-Lavaca	Victoria	12100402	121004020101	10000025	PEM1C	Wetland	Freshwater Emergent Wetland	Natural						Unknown	Unknown	Unknown	Unknown	Unknown	Unknown	Unknown	Unknown	Unknown	101000092, 101000093, 101000095, 101000096, 101000194	102000001,102000002,102000003,102000004,102000005		Polygon
10018270	10	Lower Colorado-Lavaca	Victoria	12100402	121004020101	10000025	PEM1C	Wetland	Freshwater Emergent Wetland	Natural						Unknown	Unknown	Unknown	Unknown	Unknown	Unknown	Unknown	Unknown	Unknown	101000092, 101000093, 101000095, 101000096, 101000194	102000001,102000002,102000003,102000004,102000005		Polygon
10018271	10	Lower Colorado-Lavaca	Victoria	12100402	121004020101	10000025	PEM1C	Wetland	Freshwater Emergent Wetland	Natural						Unknown	Unknown	Unknown	Unknown	Unknown	Unknown	Unknown	Unknown	Unknown	101000092, 101000093, 101000095, 101000096, 101000194	102000001,102000002,102000003,102000004,102000005		Polygon
10018272	10	Lower Colorado-Lavaca	Victoria	12100402	121004020101	10000025	PFO1A	Wetland	Freshwater Forested/Shrub Wetland	Natural						Unknown	Unknown	Unknown	Unknown	Unknown	Unknown	Unknown	Unknown	Unknown	101000092, 101000093, 101000095, 101000096, 101000194	102000001,102000002,102000003,102000004,102000005		Polygon
10018273	10	Lower Colorado-Lavaca	Victoria	12100402	121004020101	10000025	PSS1A	Wetland	Freshwater Forested/Shrub Wetland	Natural						Unknown	Unknown	Unknown	Unknown	Unknown	Unknown	Unknown	Unknown	Unknown	101000092, 101000093, 101000095, 101000096, 101000194	102000001,102000002,102000003,102000004,102000005		Polygon
10018274	10	Lower Colorado-Lavaca	Victoria	12100402	121004020101	10000025	PEM1A	Wetland	Freshwater Emergent Wetland	Natural						Unknown	Unknown	Unknown	Unknown	Unknown	Unknown	Unknown	Unknown	Unknown	101000092, 101000093, 101000095, 101000096, 101000194	102000001,102000002,102000003,102000004,102000005		Polygon
10018275	10	Lower Colorado-Lavaca	Victoria	12100402	121004020101	10000025	PEM1A	Wetland	Freshwater Emergent Wetland	Natural						Unknown	Unknown	Unknown	Unknown	Unknown	Unknown	Unknown	Unknown	Unknown	101000092, 101000093, 101000095, 101000096, 101000194	102000001,102000002,102000003,102000004,102000005		Polygon
10018277	10	Lower Colorado-Lavaca	Victoria	12100402	121004020101	10000025	PEM1A	Wetland	Freshwater Emergent Wetland	Natural						Unknown	Unknown	Unknown	Unknown	Unknown	Unknown	Unknown	Unknown	Unknown	101000092, 101000093, 101000095, 101000096, 101000194	102000001,102000002,102000003,102000004,102000005		Polygon
10018278	10	Lower Colorado-Lavaca	Victoria	12100402	121004020101	10000025	PEM1C	Wetland	Freshwater Emergent Wetland	Natural						Unknown	Unknown	Unknown	Unknown	Unknown	Unknown	Unknown	Unknown	Unknown	101000092, 101000093, 101000095, 101000096, 101000194	102000001,102000002,102000003,102000004,102000005		Polygon
10018279	10	Lower Colorado-Lavaca	Victoria	12100402	121004020202	10000052	PEM1A	Wetland	Freshwater Emergent Wetland	Natural						Unknown	Unknown	Unknown	Unknown	Unknown	Unknown	Unknown	Unknown	Unknown	101000092, 101000093, 101000095, 101000096, 101000194	102000001,102000002,102000003,102000004,102000005		Polygon
10018280	10	Lower Colorado-Lavaca	Victoria	12100402	121004020202	10000052	PEM1A	Wetland	Freshwater Emergent Wetland	Natural						Unknown	Unknown	Unknown	Unknown	Unknown	Unknown	Unknown	Unknown	Unknown	101000092, 101000093, 101000095, 101000096, 101000194	102000001,102000002,102000003,102000004,102000005		Polygon

Existing Infrastructure ID	RFGP Number	RFGP Name	Counties	HUC8s	HUC12s	Watersheds	Feature Name	Infrastructure Type	Description	Natural or Constructed or Combination	Construction Date	Infrastructure Dimensions					Level of Service (2-year, 10-year, 25-year, 50-year, 100-year, 500-year, Unknown)	Condition (Functional, Non-functional, Unknown)	Condition Description	Deficiency (Deficient, Non-deficient, Unknown)	Deficiency Description	Population Protected by Infrastructure	Owning Entity	Operating Entity	Associated FMEs	Associated FMSs	Associated FMPs	Feature Type
												Diameter (ft)	Height (ft)	Width (ft)	Length (ft)	Area (acre)												
10018281	10	Lower Colorado-Lavaca	Victoria	12100402	121004020202	1000052	PEM1A	Wetland	Freshwater Emergent Wetland	Natural						Unknown	Unknown	Unknown	Unknown	Unknown	Unknown	Unknown	101000092, 101000093, 101000095, 101000096, 101000194	102000001,102000002,102000003,102000004,102000005		Polygon		
10018282	10	Lower Colorado-Lavaca	Victoria	12100402	121004020202	1000052	PEM1A	Wetland	Freshwater Emergent Wetland	Natural						Unknown	Unknown	Unknown	Unknown	Unknown	Unknown	Unknown	101000092, 101000093, 101000095, 101000096, 101000194	102000001,102000002,102000003,102000004,102000005		Polygon		
10018283	10	Lower Colorado-Lavaca	Victoria	12100402	121004020202	1000052	PEM1A	Wetland	Freshwater Emergent Wetland	Natural						Unknown	Unknown	Unknown	Unknown	Unknown	Unknown	Unknown	101000092, 101000093, 101000095, 101000096, 101000194	102000001,102000002,102000003,102000004,102000005		Polygon		
10018284	10	Lower Colorado-Lavaca	Victoria	12100402	121004020202	1000052	PEM1A	Wetland	Freshwater Emergent Wetland	Natural						Unknown	Unknown	Unknown	Unknown	Unknown	Unknown	Unknown	101000092, 101000093, 101000095, 101000096, 101000194	102000001,102000002,102000003,102000004,102000005		Polygon		
10018285	10	Lower Colorado-Lavaca	Victoria	12100402	121004020202	1000052	PEM1A	Wetland	Freshwater Emergent Wetland	Natural						Unknown	Unknown	Unknown	Unknown	Unknown	Unknown	Unknown	101000092, 101000093, 101000095, 101000096, 101000194	102000001,102000002,102000003,102000004,102000005		Polygon		
10018286	10	Lower Colorado-Lavaca	Victoria	12100402	121004020201	1000049	PEM1A	Wetland	Freshwater Emergent Wetland	Natural						Unknown	Unknown	Unknown	Unknown	Unknown	Unknown	Unknown	101000092, 101000093, 101000095, 101000096, 101000194	102000001,102000002,102000003,102000004,102000005		Polygon		
10018287	10	Lower Colorado-Lavaca	Victoria	12100402	121004020202	1000052	PEM1Ad	Wetland	Freshwater Emergent Wetland	Natural						Unknown	Unknown	Unknown	Unknown	Unknown	Unknown	Unknown	101000092, 101000093, 101000095, 101000096, 101000194	102000001,102000002,102000003,102000004,102000005		Polygon		
10018288	10	Lower Colorado-Lavaca	Victoria	12100402	121004020202	1000052	PEM1Ad	Wetland	Freshwater Emergent Wetland	Natural						Unknown	Unknown	Unknown	Unknown	Unknown	Unknown	Unknown	101000092, 101000093, 101000095, 101000096, 101000194	102000001,102000002,102000003,102000004,102000005		Polygon		
10018289	10	Lower Colorado-Lavaca	Victoria	12100402	121004020202	1000052	PEM1Ad	Wetland	Freshwater Emergent Wetland	Natural						Unknown	Unknown	Unknown	Unknown	Unknown	Unknown	Unknown	101000092, 101000093, 101000095, 101000096, 101000194	102000001,102000002,102000003,102000004,102000005		Polygon		
10018290	10	Lower Colorado-Lavaca	Victoria	12100402	121004020202	1000052	PEM1Ad	Wetland	Freshwater Emergent Wetland	Natural						Unknown	Unknown	Unknown	Unknown	Unknown	Unknown	Unknown	101000092, 101000093, 101000095, 101000096, 101000194	102000001,102000002,102000003,102000004,102000005		Polygon		
10018291	10	Lower Colorado-Lavaca	Victoria	12100402	121004020202	1000052	PEM1C	Wetland	Freshwater Emergent Wetland	Natural						Unknown	Unknown	Unknown	Unknown	Unknown	Unknown	Unknown	101000092, 101000093, 101000095, 101000096, 101000194	102000001,102000002,102000003,102000004,102000005		Polygon		
10018292	10	Lower Colorado-Lavaca	Victoria	12100402	121004020202	1000052	PEM1C	Wetland	Freshwater Emergent Wetland	Natural						Unknown	Unknown	Unknown	Unknown	Unknown	Unknown	Unknown	101000092, 101000093, 101000095, 101000096, 101000194	102000001,102000002,102000003,102000004,102000005		Polygon		
10018293	10	Lower Colorado-Lavaca	Victoria	12100402	121004020202	1000052	PEM1C	Wetland	Freshwater Emergent Wetland	Natural						Unknown	Unknown	Unknown	Unknown	Unknown	Unknown	Unknown	101000092, 101000093, 101000095, 101000096, 101000194	102000001,102000002,102000003,102000004,102000005		Polygon		
10018294	10	Lower Colorado-Lavaca	Victoria	12100402	121004020202	1000052	PEM1C	Wetland	Freshwater Emergent Wetland	Natural						Unknown	Unknown	Unknown	Unknown	Unknown	Unknown	Unknown	101000092, 101000093, 101000095, 101000096, 101000194	102000001,102000002,102000003,102000004,102000005		Polygon		
10018295	10	Lower Colorado-Lavaca	Victoria	12100402	121004020202	1000052	PEM1C	Wetland	Freshwater Emergent Wetland	Natural						Unknown	Unknown	Unknown	Unknown	Unknown	Unknown	Unknown	101000092, 101000093, 101000095, 101000096, 101000194	102000001,102000002,102000003,102000004,102000005		Polygon		
10018296	10	Lower Colorado-Lavaca	Victoria	12100402	121004020202	1000052	PEM1C	Wetland	Freshwater Emergent Wetland	Natural						Unknown	Unknown	Unknown	Unknown	Unknown	Unknown	Unknown	101000092, 101000093, 101000095, 101000096, 101000194	102000001,102000002,102000003,102000004,102000005		Polygon		
10018297	10	Lower Colorado-Lavaca	Victoria	12100402	121004020202	1000052	PEM1Cd	Wetland	Freshwater Emergent Wetland	Natural						Unknown	Unknown	Unknown	Unknown	Unknown	Unknown	Unknown	101000092, 101000093, 101000095, 101000096, 101000194	102000001,102000002,102000003,102000004,102000005		Polygon		

Existing Infrastructure ID	RFPG Number	RFPG Name	Counties	HUC8s	HUC12s	Watersheds	Feature Name	Infrastructure Type	Description	Natural or Constructed or Combination	Construction Date	Infrastructure Dimensions					Level of Service (2-year, 10-year, 25-year, 50-year, 100-year, 500-year, Unknown)	Condition (Functional, Non-functional, Unknown)	Condition Description	Deficiency (Deficient, Non-deficient, Unknown)	Deficiency Description	Population Protected by Infrastructure	Owning Entity	Operating Entity	Associated FMEs	Associated FMSs	Associated FMPs	Feature Type
												Diameter (ft)	Height (ft)	Width (ft)	Length (ft)	Area (acre)												
10018298	10	Lower Colorado-Lavaca	Victoria	12100402	121004020202	1000052	PEM1F	Wetland	Freshwater Emergent Wetland	Natural						Unknown	Unknown	Unknown	Unknown	Unknown	Unknown	Unknown	101000092, 101000093, 101000095, 101000096, 101000194	102000001,102000002,102000003,102000004,102000005		Polygon		
10018299	10	Lower Colorado-Lavaca	Victoria	12100402	121004020101	1000025	PEM1A	Wetland	Freshwater Emergent Wetland	Natural						Unknown	Unknown	Unknown	Unknown	Unknown	Unknown	Unknown	101000092, 101000093, 101000095, 101000096, 101000194	102000001,102000002,102000003,102000004,102000005		Polygon		
10018300	10	Lower Colorado-Lavaca	Victoria	12100402	121004020202	1000052	PEM1A	Wetland	Freshwater Emergent Wetland	Natural						Unknown	Unknown	Unknown	Unknown	Unknown	Unknown	Unknown	101000092, 101000093, 101000095, 101000096, 101000194	102000001,102000002,102000003,102000004,102000005		Polygon		
10018301	10	Lower Colorado-Lavaca	Victoria	12100402	121004020202	1000052	PEM1A	Wetland	Freshwater Emergent Wetland	Natural						Unknown	Unknown	Unknown	Unknown	Unknown	Unknown	Unknown	101000092, 101000093, 101000095, 101000096, 101000194	102000001,102000002,102000003,102000004,102000005		Polygon		
10018302	10	Lower Colorado-Lavaca	Victoria	12100402	121004020202	1000052	PEM1A	Wetland	Freshwater Emergent Wetland	Natural						Unknown	Unknown	Unknown	Unknown	Unknown	Unknown	Unknown	101000092, 101000093, 101000095, 101000096, 101000194	102000001,102000002,102000003,102000004,102000005		Polygon		
10018303	10	Lower Colorado-Lavaca	Victoria	12100402	121004020202	1000052	PEM1A	Wetland	Freshwater Emergent Wetland	Natural						Unknown	Unknown	Unknown	Unknown	Unknown	Unknown	Unknown	101000092, 101000093, 101000095, 101000096, 101000194	102000001,102000002,102000003,102000004,102000005		Polygon		
10018304	10	Lower Colorado-Lavaca	Victoria	12100402	121004020202	1000052	PEM1A	Wetland	Freshwater Emergent Wetland	Natural						Unknown	Unknown	Unknown	Unknown	Unknown	Unknown	Unknown	101000092, 101000093, 101000095, 101000096, 101000194	102000001,102000002,102000003,102000004,102000005		Polygon		
10018305	10	Lower Colorado-Lavaca	Victoria	12100402	121004020202	1000052	PEM1A	Wetland	Freshwater Emergent Wetland	Natural						Unknown	Unknown	Unknown	Unknown	Unknown	Unknown	Unknown	101000092, 101000093, 101000095, 101000096, 101000194	102000001,102000002,102000003,102000004,102000005		Polygon		
10018306	10	Lower Colorado-Lavaca	Victoria	12100402	121004020202	1000052	PEM1A	Wetland	Freshwater Emergent Wetland	Natural						Unknown	Unknown	Unknown	Unknown	Unknown	Unknown	Unknown	101000092, 101000093, 101000095, 101000096, 101000194	102000001,102000002,102000003,102000004,102000005		Polygon		
10018307	10	Lower Colorado-Lavaca	Victoria	12100402	121004020202	1000052	PEM1A	Wetland	Freshwater Emergent Wetland	Natural						Unknown	Unknown	Unknown	Unknown	Unknown	Unknown	Unknown	101000092, 101000093, 101000095, 101000096, 101000194	102000001,102000002,102000003,102000004,102000005		Polygon		
10018308	10	Lower Colorado-Lavaca	Victoria	12100402	121004020202	1000052	PEM1A	Wetland	Freshwater Emergent Wetland	Natural						Unknown	Unknown	Unknown	Unknown	Unknown	Unknown	Unknown	101000092, 101000093, 101000095, 101000096, 101000194	102000001,102000002,102000003,102000004,102000005		Polygon		
10018309	10	Lower Colorado-Lavaca	Victoria	12100402	121004020202	1000052	PEM1A	Wetland	Freshwater Emergent Wetland	Natural						Unknown	Unknown	Unknown	Unknown	Unknown	Unknown	Unknown	101000092, 101000093, 101000095, 101000096, 101000194	102000001,102000002,102000003,102000004,102000005		Polygon		
10018310	10	Lower Colorado-Lavaca	Victoria	12100402	121004020201,121004020202	1000049,1000052	PEM1A	Wetland	Freshwater Emergent Wetland	Natural						Unknown	Unknown	Unknown	Unknown	Unknown	Unknown	Unknown	101000092, 101000093, 101000095, 101000096, 101000194	102000001,102000002,102000003,102000004,102000005		Polygon		
10018311	10	Lower Colorado-Lavaca	Victoria	12100402	121004020202	1000052	PEM1A	Wetland	Freshwater Emergent Wetland	Natural						Unknown	Unknown	Unknown	Unknown	Unknown	Unknown	Unknown	101000092, 101000093, 101000095, 101000096, 101000194	102000001,102000002,102000003,102000004,102000005		Polygon		
10018312	10	Lower Colorado-Lavaca	Victoria	12100402	121004020202	1000052	PEM1A	Wetland	Freshwater Emergent Wetland	Natural						Unknown	Unknown	Unknown	Unknown	Unknown	Unknown	Unknown	101000092, 101000093, 101000095, 101000096, 101000194	102000001,102000002,102000003,102000004,102000005		Polygon		
10018313	10	Lower Colorado-Lavaca	Victoria	12100402	121004020202	1000052	PEM1C	Wetland	Freshwater Emergent Wetland	Natural						Unknown	Unknown	Unknown	Unknown	Unknown	Unknown	Unknown	101000092, 101000093, 101000095, 101000096, 101000194	102000001,102000002,102000003,102000004,102000005		Polygon		
10018314	10	Lower Colorado-Lavaca	Victoria	12100402	121004020202	1000052	PEM1C	Wetland	Freshwater Emergent Wetland	Natural						Unknown	Unknown	Unknown	Unknown	Unknown	Unknown	Unknown	101000092, 101000093, 101000095, 101000096, 101000194	102000001,102000002,102000003,102000004,102000005		Polygon		

Existing Infrastructure ID	RFPG Number	RFPG Name	Counties	HUC8s	HUC12s	Watersheds	Feature Name	Infrastructure Type	Description	Natural or Constructed or Combination	Construction Date	Infrastructure Dimensions					Level of Service (2-year, 10-year, 25-year, 50-year, 100-year, 500-year, Unknown)	Condition (Functional, Non-functional, Unknown)	Condition Description	Deficiency (Deficient, Non-deficient, Unknown)	Deficiency Description	Population Protected by Infrastructure	Owning Entity	Operating Entity	Associated FMEs	Associated FMSs	Associated FMPs	Feature Type
												Diameter (ft)	Height (ft)	Width (ft)	Length (ft)	Area (acre)												
10018315	10	Lower Colorado-Lavaca	Victoria	12100402	121004020202	1000052	PEM1C	Wetland	Freshwater Emergent Wetland	Natural						Unknown	Unknown	Unknown	Unknown	Unknown		Unknown	Unknown	101000092, 101000093, 101000095, 101000096, 101000194	102000001,102000002,102000003,102000004,102000005		Polygon	
10018316	10	Lower Colorado-Lavaca	Victoria	12100402	121004020202	1000052	PEM1C	Wetland	Freshwater Emergent Wetland	Natural						Unknown	Unknown	Unknown	Unknown	Unknown		Unknown	Unknown	101000092, 101000093, 101000095, 101000096, 101000194	102000001,102000002,102000003,102000004,102000005		Polygon	
10018317	10	Lower Colorado-Lavaca	Victoria	12100402	121004020202	1000052	PEM1Fx	Wetland	Freshwater Emergent Wetland	Natural						Unknown	Unknown	Unknown	Unknown	Unknown		Unknown	Unknown	101000092, 101000093, 101000095, 101000096, 101000194	102000001,102000002,102000003,102000004,102000005		Polygon	
10018318	10	Lower Colorado-Lavaca	Victoria	12100402	121004020102,121004020202	1000046,1000052	PEM1A	Wetland	Freshwater Emergent Wetland	Natural						Unknown	Unknown	Unknown	Unknown	Unknown		Unknown	Unknown	101000092, 101000093, 101000095, 101000096, 101000194	102000001,102000002,102000003,102000004,102000005		Polygon	
10018319	10	Lower Colorado-Lavaca	Victoria	12100402	121004020203	1000053	PEM1A	Wetland	Freshwater Emergent Wetland	Natural						Unknown	Unknown	Unknown	Unknown	Unknown		Unknown	Unknown	101000092, 101000093, 101000095, 101000096, 101000194	102000001,102000002,102000003,102000004,102000005		Polygon	
10018320	10	Lower Colorado-Lavaca	Victoria	12100402	121004020203	1000053	PEM1A	Wetland	Freshwater Emergent Wetland	Natural						Unknown	Unknown	Unknown	Unknown	Unknown		Unknown	Unknown	101000092, 101000093, 101000095, 101000096, 101000194	102000001,102000002,102000003,102000004,102000005		Polygon	
10018321	10	Lower Colorado-Lavaca	Victoria	12100402	121004020203	1000053	PEM1A	Wetland	Freshwater Emergent Wetland	Natural						Unknown	Unknown	Unknown	Unknown	Unknown		Unknown	Unknown	101000092, 101000093, 101000095, 101000096, 101000194	102000001,102000002,102000003,102000004,102000005		Polygon	
10018322	10	Lower Colorado-Lavaca	Victoria	12100402	121004020203	1000053	PEM1A	Wetland	Freshwater Emergent Wetland	Natural						Unknown	Unknown	Unknown	Unknown	Unknown		Unknown	Unknown	101000092, 101000093, 101000095, 101000096, 101000194	102000001,102000002,102000003,102000004,102000005		Polygon	
10018323	10	Lower Colorado-Lavaca	Victoria	12100402	121004020202	1000052	PEM1A	Wetland	Freshwater Emergent Wetland	Natural						Unknown	Unknown	Unknown	Unknown	Unknown		Unknown	Unknown	101000092, 101000093, 101000095, 101000096, 101000194	102000001,102000002,102000003,102000004,102000005		Polygon	
10018324	10	Lower Colorado-Lavaca	Victoria	12100402	121004020202	1000052	PEM1A	Wetland	Freshwater Emergent Wetland	Natural						Unknown	Unknown	Unknown	Unknown	Unknown		Unknown	Unknown	101000092, 101000093, 101000095, 101000096, 101000194	102000001,102000002,102000003,102000004,102000005		Polygon	
10018325	10	Lower Colorado-Lavaca	Victoria	12100402	121004020203	1000053	PEM1Ad	Wetland	Freshwater Emergent Wetland	Natural						Unknown	Unknown	Unknown	Unknown	Unknown		Unknown	Unknown	101000092, 101000093, 101000095, 101000096, 101000194	102000001,102000002,102000003,102000004,102000005		Polygon	
10018326	10	Lower Colorado-Lavaca	Victoria	12100402	121004020203	1000053	PEM1Ad	Wetland	Freshwater Emergent Wetland	Natural						Unknown	Unknown	Unknown	Unknown	Unknown		Unknown	Unknown	101000092, 101000093, 101000095, 101000096, 101000194	102000001,102000002,102000003,102000004,102000005		Polygon	
10018327	10	Lower Colorado-Lavaca	Victoria	12100402	121004020203	1000053	PEM1Ad	Wetland	Freshwater Emergent Wetland	Natural						Unknown	Unknown	Unknown	Unknown	Unknown		Unknown	Unknown	101000092, 101000093, 101000095, 101000096, 101000194	102000001,102000002,102000003,102000004,102000005		Polygon	
10018328	10	Lower Colorado-Lavaca	Victoria	12100402	121004020203	1000053	PEM1Ad	Wetland	Freshwater Emergent Wetland	Natural						Unknown	Unknown	Unknown	Unknown	Unknown		Unknown	Unknown	101000092, 101000093, 101000095, 101000096, 101000194	102000001,102000002,102000003,102000004,102000005		Polygon	
10018329	10	Lower Colorado-Lavaca	Victoria	12100402	121004020202	1000052	PEM1Ad	Wetland	Freshwater Emergent Wetland	Natural						Unknown	Unknown	Unknown	Unknown	Unknown		Unknown	Unknown	101000092, 101000093, 101000095, 101000096, 101000194	102000001,102000002,102000003,102000004,102000005		Polygon	
10018330	10	Lower Colorado-Lavaca	Victoria	12100402	121004020203	1000053	PEM1Ax	Wetland	Freshwater Emergent Wetland	Natural						Unknown	Unknown	Unknown	Unknown	Unknown		Unknown	Unknown	101000092, 101000093, 101000095, 101000096, 101000194	102000001,102000002,102000003,102000004,102000005		Polygon	
10018331	10	Lower Colorado-Lavaca	Victoria	12100402	121004020203	1000053	PEM1C	Wetland	Freshwater Emergent Wetland	Natural						Unknown	Unknown	Unknown	Unknown	Unknown		Unknown	Unknown	101000092, 101000093, 101000095, 101000096, 101000194	102000001,102000002,102000003,102000004,102000005		Polygon	

Existing Infrastructure ID	RFPG Number	RFPG Name	Counties	HUC8s	HUC12s	Watersheds	Feature Name	Infrastructure Type	Description	Natural or Constructed or Combination	Construction Date	Infrastructure Dimensions					Level of Service (2-year, 10-year, 25-year, 50-year, 100-year, 500-year, Unknown)	Condition (Functional, Non-functional, Unknown)	Condition Description	Deficiency (Deficient, Non-deficient, Unknown)	Deficiency Description	Population Protected by Infrastructure	Owning Entity	Operating Entity	Associated FMEs	Associated FMSs	Associated FMPs	Feature Type
												Diameter (ft)	Height (ft)	Width (ft)	Length (ft)	Area (acre)												
10018332	10	Lower Colorado-Lavaca	Victoria	12100402	121004020202	10000052	PEM1C	Wetland	Freshwater Emergent Wetland	Natural						Unknown	Unknown	Unknown	Unknown	Unknown	Unknown	Unknown	Unknown	101000092, 101000093, 101000095, 101000096, 101000194	102000001,102000002,102000003,102000004,102000005		Polygon	
10018333	10	Lower Colorado-Lavaca	Victoria	12100402	121004020202	10000052	PEM1C	Wetland	Freshwater Emergent Wetland	Natural						Unknown	Unknown	Unknown	Unknown	Unknown	Unknown	Unknown	Unknown	101000092, 101000093, 101000095, 101000096, 101000194	102000001,102000002,102000003,102000004,102000005		Polygon	
10018334	10	Lower Colorado-Lavaca	Victoria	12100402	121004020203	10000053	PEM1Cd	Wetland	Freshwater Emergent Wetland	Natural						Unknown	Unknown	Unknown	Unknown	Unknown	Unknown	Unknown	Unknown	101000092, 101000093, 101000095, 101000096, 101000194	102000001,102000002,102000003,102000004,102000005		Polygon	
10018335	10	Lower Colorado-Lavaca	Victoria	12100402	121004020203	10000053	PEM1Cd	Wetland	Freshwater Emergent Wetland	Natural						Unknown	Unknown	Unknown	Unknown	Unknown	Unknown	Unknown	Unknown	101000092, 101000093, 101000095, 101000096, 101000194	102000001,102000002,102000003,102000004,102000005		Polygon	
10018336	10	Lower Colorado-Lavaca	Victoria	12100402	121004020203	10000053	PEM1Cx	Wetland	Freshwater Emergent Wetland	Natural						Unknown	Unknown	Unknown	Unknown	Unknown	Unknown	Unknown	Unknown	101000092, 101000093, 101000095, 101000096, 101000194	102000001,102000002,102000003,102000004,102000005		Polygon	
10018337	10	Lower Colorado-Lavaca	Victoria	12100402	121004020203	10000053	PEM1F	Wetland	Freshwater Emergent Wetland	Natural						Unknown	Unknown	Unknown	Unknown	Unknown	Unknown	Unknown	Unknown	101000092, 101000093, 101000095, 101000096, 101000194	102000001,102000002,102000003,102000004,102000005		Polygon	
10018338	10	Lower Colorado-Lavaca	Victoria	12100402	121004020102	10000046	PFO1A	Wetland	Freshwater Forested/Shrub Wetland	Natural						Unknown	Unknown	Unknown	Unknown	Unknown	Unknown	Unknown	Unknown	101000092, 101000093, 101000095, 101000096, 101000194	102000001,102000002,102000003,102000004,102000005		Polygon	
10018339	10	Lower Colorado-Lavaca	Victoria	12100402	121004020102	10000046	PEM1A	Wetland	Freshwater Emergent Wetland	Natural						Unknown	Unknown	Unknown	Unknown	Unknown	Unknown	Unknown	Unknown	101000092, 101000093, 101000095, 101000096, 101000194	102000001,102000002,102000003,102000004,102000005		Polygon	
10018340	10	Lower Colorado-Lavaca	Victoria	12100402	121004020102	10000046	PEM1A	Wetland	Freshwater Emergent Wetland	Natural						Unknown	Unknown	Unknown	Unknown	Unknown	Unknown	Unknown	Unknown	101000092, 101000093, 101000095, 101000096, 101000194	102000001,102000002,102000003,102000004,102000005		Polygon	
10018341	10	Lower Colorado-Lavaca	Victoria	12100402	121004020102	10000046	PEM1A	Wetland	Freshwater Emergent Wetland	Natural						Unknown	Unknown	Unknown	Unknown	Unknown	Unknown	Unknown	Unknown	101000092, 101000093, 101000095, 101000096, 101000194	102000001,102000002,102000003,102000004,102000005		Polygon	
10018342	10	Lower Colorado-Lavaca	Victoria	12100402	121004020102	10000046	PEM1A	Wetland	Freshwater Emergent Wetland	Natural						Unknown	Unknown	Unknown	Unknown	Unknown	Unknown	Unknown	Unknown	101000092, 101000093, 101000095, 101000096, 101000194	102000001,102000002,102000003,102000004,102000005		Polygon	
10018343	10	Lower Colorado-Lavaca	Victoria	12100402	121004020102	10000046	PEM1A	Wetland	Freshwater Emergent Wetland	Natural						Unknown	Unknown	Unknown	Unknown	Unknown	Unknown	Unknown	Unknown	101000092, 101000093, 101000095, 101000096, 101000194	102000001,102000002,102000003,102000004,102000005		Polygon	
10018344	10	Lower Colorado-Lavaca	Victoria	12100402	121004020102	10000046	PEM1A	Wetland	Freshwater Emergent Wetland	Natural						Unknown	Unknown	Unknown	Unknown	Unknown	Unknown	Unknown	Unknown	101000092, 101000093, 101000095, 101000096, 101000194	102000001,102000002,102000003,102000004,102000005		Polygon	
10018345	10	Lower Colorado-Lavaca	Victoria	12100402	121004020102	10000046	PEM1A	Wetland	Freshwater Emergent Wetland	Natural						Unknown	Unknown	Unknown	Unknown	Unknown	Unknown	Unknown	Unknown	101000092, 101000093, 101000095, 101000096, 101000194	102000001,102000002,102000003,102000004,102000005		Polygon	
10018346	10	Lower Colorado-Lavaca	Victoria	12100402	121004020102	10000046	PEM1A	Wetland	Freshwater Emergent Wetland	Natural						Unknown	Unknown	Unknown	Unknown	Unknown	Unknown	Unknown	Unknown	101000092, 101000093, 101000095, 101000096, 101000194	102000001,102000002,102000003,102000004,102000005		Polygon	
10018347	10	Lower Colorado-Lavaca	Victoria	12100402	121004020102	10000046	PEM1A	Wetland	Freshwater Emergent Wetland	Natural						Unknown	Unknown	Unknown	Unknown	Unknown	Unknown	Unknown	Unknown	101000092, 101000093, 101000095, 101000096, 101000194	102000001,102000002,102000003,102000004,102000005		Polygon	
10018348	10	Lower Colorado-Lavaca	Victoria	12100402	121004020102,121004020203	10000046,10000053	PEM1A	Wetland	Freshwater Emergent Wetland	Natural						Unknown	Unknown	Unknown	Unknown	Unknown	Unknown	Unknown	Unknown	101000092, 101000093, 101000095, 101000096, 101000194	102000001,102000002,102000003,102000004,102000005		Polygon	

TABLE 1: EXISTING FLOOD INFRASTRUCTURE

Existing Infrastructure ID	RFGP Number	RFGP Name	Counties	HUC8s	HUC12s	Watersheds	Feature Name	Infrastructure Type	Description	Natural or Constructed or Combination	Construction Date	Infrastructure Dimensions					Level of Service (2-year, 10-year, 25-year, 50-year, 100-year, 500-year, Unknown)	Condition (Functional, Non-functional, Unknown)	Condition Description	Deficiency (Deficient, Non-deficient, Unknown)	Deficiency Description	Population Protected by Infrastructure	Owning Entity	Operating Entity	Associated FMEs	Associated FMSs	Associated FMPs	Feature Type
												Diameter (ft)	Height (ft)	Width (ft)	Length (ft)	Area (acre)												
10018349	10	Lower Colorado-Lavaca	Victoria	12100402	121004020203	10000053	PEM1A	Wetland	Freshwater Emergent Wetland	Natural						Unknown	Unknown	Unknown	Unknown	Unknown	Unknown	Unknown	101000092, 101000093, 101000095, 101000096, 101000194	102000001,102000002,102000003,102000004,102000005		Polygon		
10018350	10	Lower Colorado-Lavaca	Victoria	12100402	121004020203	10000053	PEM1A	Wetland	Freshwater Emergent Wetland	Natural						Unknown	Unknown	Unknown	Unknown	Unknown	Unknown	Unknown	101000092, 101000093, 101000095, 101000096, 101000194	102000001,102000002,102000003,102000004,102000005		Polygon		
10018351	10	Lower Colorado-Lavaca	Victoria	12100402	121004020203	10000053	PEM1A	Wetland	Freshwater Emergent Wetland	Natural						Unknown	Unknown	Unknown	Unknown	Unknown	Unknown	Unknown	101000092, 101000093, 101000095, 101000096, 101000194	102000001,102000002,102000003,102000004,102000005		Polygon		
10018352	10	Lower Colorado-Lavaca	Victoria	12100402	121004020102	10000046	PEM1A	Wetland	Freshwater Emergent Wetland	Natural						Unknown	Unknown	Unknown	Unknown	Unknown	Unknown	Unknown	101000092, 101000093, 101000095, 101000096, 101000194	102000001,102000002,102000003,102000004,102000005		Polygon		
10018353	10	Lower Colorado-Lavaca	Victoria	12100402	121004020102	10000046	PEM1A	Wetland	Freshwater Emergent Wetland	Natural						Unknown	Unknown	Unknown	Unknown	Unknown	Unknown	Unknown	101000092, 101000093, 101000095, 101000096, 101000194	102000001,102000002,102000003,102000004,102000005		Polygon		
10018354	10	Lower Colorado-Lavaca	Victoria	12100402	121004020102	10000046	PEM1A	Wetland	Freshwater Emergent Wetland	Natural						Unknown	Unknown	Unknown	Unknown	Unknown	Unknown	Unknown	101000092, 101000093, 101000095, 101000096, 101000194	102000001,102000002,102000003,102000004,102000005		Polygon		
10018355	10	Lower Colorado-Lavaca	Victoria	12100402	121004020102	10000046	PEM1A	Wetland	Freshwater Emergent Wetland	Natural						Unknown	Unknown	Unknown	Unknown	Unknown	Unknown	Unknown	101000092, 101000093, 101000095, 101000096, 101000194	102000001,102000002,102000003,102000004,102000005		Polygon		
10018356	10	Lower Colorado-Lavaca	Victoria	12100402	121004020102	10000046	PEM1Cx	Wetland	Freshwater Emergent Wetland	Natural						Unknown	Unknown	Unknown	Unknown	Unknown	Unknown	Unknown	101000092, 101000093, 101000095, 101000096, 101000194	102000001,102000002,102000003,102000004,102000005		Polygon		
10018357	10	Lower Colorado-Lavaca	Victoria	12100402	121004020102,121004020203	10000046,10000053	PEM1Cx	Wetland	Freshwater Emergent Wetland	Natural						Unknown	Unknown	Unknown	Unknown	Unknown	Unknown	Unknown	101000092, 101000093, 101000095, 101000096, 101000194	102000001,102000002,102000003,102000004,102000005		Polygon		
10018358	10	Lower Colorado-Lavaca	Victoria	12100402	121004020102	10000046	PSSA	Wetland	Freshwater Forested/Shrub Wetland	Natural						Unknown	Unknown	Unknown	Unknown	Unknown	Unknown	Unknown	101000092, 101000093, 101000095, 101000096, 101000194	102000001,102000002,102000003,102000004,102000005		Polygon		
10018359	10	Lower Colorado-Lavaca	Victoria	12100402	121004020101	10000025	PEM1A	Wetland	Freshwater Emergent Wetland	Natural						Unknown	Unknown	Unknown	Unknown	Unknown	Unknown	Unknown	101000092, 101000093, 101000095, 101000096, 101000194	102000001,102000002,102000003,102000004,102000005		Polygon		
10018360	10	Lower Colorado-Lavaca	Victoria	12100402	121004020101	10000025	PEM1A	Wetland	Freshwater Emergent Wetland	Natural						Unknown	Unknown	Unknown	Unknown	Unknown	Unknown	Unknown	101000092, 101000093, 101000095, 101000096, 101000194	102000001,102000002,102000003,102000004,102000005		Polygon		
10018361	10	Lower Colorado-Lavaca	Victoria	12100402	121004020101	10000025	PEM1A	Wetland	Freshwater Emergent Wetland	Natural						Unknown	Unknown	Unknown	Unknown	Unknown	Unknown	Unknown	101000092, 101000093, 101000095, 101000096, 101000194	102000001,102000002,102000003,102000004,102000005		Polygon		
10018362	10	Lower Colorado-Lavaca	Victoria	12100402	121004020101	10000025	PEM1A	Wetland	Freshwater Emergent Wetland	Natural						Unknown	Unknown	Unknown	Unknown	Unknown	Unknown	Unknown	101000092, 101000093, 101000095, 101000096, 101000194	102000001,102000002,102000003,102000004,102000005		Polygon		
10018363	10	Lower Colorado-Lavaca	Victoria	12100402	121004020101,121004020202	10000025,10000052	PEM1A	Wetland	Freshwater Emergent Wetland	Natural						Unknown	Unknown	Unknown	Unknown	Unknown	Unknown	Unknown	101000092, 101000093, 101000095, 101000096, 101000194	102000001,102000002,102000003,102000004,102000005		Polygon		
10018364	10	Lower Colorado-Lavaca	Victoria	12100402	121004020202	10000052	PEM1A	Wetland	Freshwater Emergent Wetland	Natural						Unknown	Unknown	Unknown	Unknown	Unknown	Unknown	Unknown	101000092, 101000093, 101000095, 101000096, 101000194	102000001,102000002,102000003,102000004,102000005		Polygon		
10018365	10	Lower Colorado-Lavaca	Victoria	12100402	121004020202	10000052	PEM1A	Wetland	Freshwater Emergent Wetland	Natural						Unknown	Unknown	Unknown	Unknown	Unknown	Unknown	Unknown	101000092, 101000093, 101000095, 101000096, 101000194	102000001,102000002,102000003,102000004,102000005		Polygon		

Existing Infrastructure ID	RFPG Number	RFPG Name	Counties	HUC8s	HUC12s	Watersheds	Feature Name	Infrastructure Type	Description	Natural or Constructed or Combination	Construction Date	Infrastructure Dimensions					Level of Service (2-year, 10-year, 25-year, 50-year, 100-year, 500-year, Unknown)	Condition (Functional, Non-functional, Unknown)	Condition Description	Deficiency (Deficient, Non-deficient, Unknown)	Deficiency Description	Population Protected by Infrastructure	Owning Entity	Operating Entity	Associated FMEs	Associated FMSs	Associated FMPs	Feature Type
												Diameter (ft)	Height (ft)	Width (ft)	Length (ft)	Area (acre)												
10018366	10	Lower Colorado-Lavaca	Victoria	12100402	121004020202	1000052	PEM1A	Wetland	Freshwater Emergent Wetland	Natural						Unknown	Unknown	Unknown	Unknown	Unknown	Unknown	Unknown	101000092, 101000093, 101000095, 101000096, 101000194	102000001,102000002,102000003,102000004,102000005		Polygon		
10018367	10	Lower Colorado-Lavaca	Victoria	12100402	121004020202	1000052	PEM1A	Wetland	Freshwater Emergent Wetland	Natural						Unknown	Unknown	Unknown	Unknown	Unknown	Unknown	Unknown	101000092, 101000093, 101000095, 101000096, 101000194	102000001,102000002,102000003,102000004,102000005		Polygon		
10018368	10	Lower Colorado-Lavaca	Victoria	12100402	121004020202	1000052	PEM1A	Wetland	Freshwater Emergent Wetland	Natural						Unknown	Unknown	Unknown	Unknown	Unknown	Unknown	Unknown	101000092, 101000093, 101000095, 101000096, 101000194	102000001,102000002,102000003,102000004,102000005		Polygon		
10018369	10	Lower Colorado-Lavaca	Victoria	12100402	121004020202	1000052	PEM1A	Wetland	Freshwater Emergent Wetland	Natural						Unknown	Unknown	Unknown	Unknown	Unknown	Unknown	Unknown	101000092, 101000093, 101000095, 101000096, 101000194	102000001,102000002,102000003,102000004,102000005		Polygon		
10018370	10	Lower Colorado-Lavaca	Victoria	12100402	121004020202	1000052	PEM1A	Wetland	Freshwater Emergent Wetland	Natural						Unknown	Unknown	Unknown	Unknown	Unknown	Unknown	Unknown	101000092, 101000093, 101000095, 101000096, 101000194	102000001,102000002,102000003,102000004,102000005		Polygon		
10018371	10	Lower Colorado-Lavaca	Victoria	12100402	121004020202	1000052	PEM1A	Wetland	Freshwater Emergent Wetland	Natural						Unknown	Unknown	Unknown	Unknown	Unknown	Unknown	Unknown	101000092, 101000093, 101000095, 101000096, 101000194	102000001,102000002,102000003,102000004,102000005		Polygon		
10018372	10	Lower Colorado-Lavaca	Victoria	12100402	121004020201	1000049	PEM1A	Wetland	Freshwater Emergent Wetland	Natural						Unknown	Unknown	Unknown	Unknown	Unknown	Unknown	Unknown	101000092, 101000093, 101000095, 101000096, 101000194	102000001,102000002,102000003,102000004,102000005		Polygon		
10018373	10	Lower Colorado-Lavaca	Victoria	12100402	121004020201	1000049	PEM1A	Wetland	Freshwater Emergent Wetland	Natural						Unknown	Unknown	Unknown	Unknown	Unknown	Unknown	Unknown	101000092, 101000093, 101000095, 101000096, 101000194	102000001,102000002,102000003,102000004,102000005		Polygon		
10018374	10	Lower Colorado-Lavaca	Victoria	12100402	121004020101	1000025	PEM1C	Wetland	Freshwater Emergent Wetland	Natural						Unknown	Unknown	Unknown	Unknown	Unknown	Unknown	Unknown	101000092, 101000093, 101000095, 101000096, 101000194	102000001,102000002,102000003,102000004,102000005		Polygon		
10018375	10	Lower Colorado-Lavaca	Victoria	12100402	121004020201,121004020202	1000049,1000052	PEM1Cx	Wetland	Freshwater Emergent Wetland	Natural						Unknown	Unknown	Unknown	Unknown	Unknown	Unknown	Unknown	101000092, 101000093, 101000095, 101000096, 101000194	102000001,102000002,102000003,102000004,102000005		Polygon		
10018376	10	Lower Colorado-Lavaca	Victoria	12100402	121004020201,121004020202	1000049,1000052	PEM1Cx	Wetland	Freshwater Emergent Wetland	Natural						Unknown	Unknown	Unknown	Unknown	Unknown	Unknown	Unknown	101000092, 101000093, 101000095, 101000096, 101000194	102000001,102000002,102000003,102000004,102000005		Polygon		
10018377	10	Lower Colorado-Lavaca	Victoria	12100402	121004020202	1000052	PEM1F	Wetland	Freshwater Emergent Wetland	Natural						Unknown	Unknown	Unknown	Unknown	Unknown	Unknown	Unknown	101000092, 101000093, 101000095, 101000096, 101000194	102000001,102000002,102000003,102000004,102000005		Polygon		
10018378	10	Lower Colorado-Lavaca	Victoria	12100402	121004020201	1000049	PSS1A	Wetland	Freshwater Forested/Shrub Wetland	Natural						Unknown	Unknown	Unknown	Unknown	Unknown	Unknown	Unknown	101000092, 101000093, 101000095, 101000096, 101000194	102000001,102000002,102000003,102000004,102000005		Polygon		
10018379	10	Lower Colorado-Lavaca	Victoria	12100402	121004020101	1000025	PEM1A	Wetland	Freshwater Emergent Wetland	Natural						Unknown	Unknown	Unknown	Unknown	Unknown	Unknown	Unknown	101000092, 101000093, 101000095, 101000096, 101000194	102000001,102000002,102000003,102000004,102000005		Polygon		
10018380	10	Lower Colorado-Lavaca	Victoria	12100402	121004020101	1000025	PEM1A	Wetland	Freshwater Emergent Wetland	Natural						Unknown	Unknown	Unknown	Unknown	Unknown	Unknown	Unknown	101000092, 101000093, 101000095, 101000096, 101000194	102000001,102000002,102000003,102000004,102000005		Polygon		
10018381	10	Lower Colorado-Lavaca	Victoria	12100402	121004020101	1000025	PEM1A	Wetland	Freshwater Emergent Wetland	Natural						Unknown	Unknown	Unknown	Unknown	Unknown	Unknown	Unknown	101000092, 101000093, 101000095, 101000096, 101000194	102000001,102000002,102000003,102000004,102000005		Polygon		
10018382	10	Lower Colorado-Lavaca	Victoria	12100402	121004020101	1000025	PEM1A	Wetland	Freshwater Emergent Wetland	Natural						Unknown	Unknown	Unknown	Unknown	Unknown	Unknown	Unknown	101000092, 101000093, 101000095, 101000096, 101000194	102000001,102000002,102000003,102000004,102000005		Polygon		

Existing Infrastructure ID	RFPG Number	RFPG Name	Counties	HUC8s	HUC12s	Watersheds	Feature Name	Infrastructure Type	Description	Natural or Constructed or Combination	Construction Date	Infrastructure Dimensions					Level of Service (2-year, 10-year, 25-year, 50-year, 100-year, 500-year, Unknown)	Condition (Functional, Non-functional, Unknown)	Condition Description	Deficiency (Deficient, Non-deficient, Unknown)	Deficiency Description	Population Protected by Infrastructure	Owning Entity	Operating Entity	Associated FMEs	Associated FMSs	Associated FMPs	Feature Type
												Diameter (ft)	Height (ft)	Width (ft)	Length (ft)	Area (acre)												
10018383	10	Lower Colorado-Lavaca	Victoria	12100402	121004020101	10000025	PEM1A	Wetland	Freshwater Emergent Wetland	Natural						Unknown	Unknown	Unknown	Unknown	Unknown	Unknown	Unknown	101000092, 101000093, 101000095, 101000096, 101000194	102000001,102000002,102000003,102000004,102000005		Polygon		
10018384	10	Lower Colorado-Lavaca	Victoria	12100402	121004020101	10000025	PEM1A	Wetland	Freshwater Emergent Wetland	Natural						Unknown	Unknown	Unknown	Unknown	Unknown	Unknown	Unknown	101000092, 101000093, 101000095, 101000096, 101000194	102000001,102000002,102000003,102000004,102000005		Polygon		
10018385	10	Lower Colorado-Lavaca	Victoria	12100402	121004020101	10000025	PEM1A	Wetland	Freshwater Emergent Wetland	Natural						Unknown	Unknown	Unknown	Unknown	Unknown	Unknown	Unknown	101000092, 101000093, 101000095, 101000096, 101000194	102000001,102000002,102000003,102000004,102000005		Polygon		
10018386	10	Lower Colorado-Lavaca	Victoria	12100402	121004020101	10000025	PEM1A	Wetland	Freshwater Emergent Wetland	Natural						Unknown	Unknown	Unknown	Unknown	Unknown	Unknown	Unknown	101000092, 101000093, 101000095, 101000096, 101000194	102000001,102000002,102000003,102000004,102000005		Polygon		
10018387	10	Lower Colorado-Lavaca	Victoria	12100402	121004020202	10000052	PEM1A	Wetland	Freshwater Emergent Wetland	Natural						Unknown	Unknown	Unknown	Unknown	Unknown	Unknown	Unknown	101000092, 101000093, 101000095, 101000096, 101000194	102000001,102000002,102000003,102000004,102000005		Polygon		
10018388	10	Lower Colorado-Lavaca	Victoria	12100402	121004020201	10000049	PEM1A	Wetland	Freshwater Emergent Wetland	Natural						Unknown	Unknown	Unknown	Unknown	Unknown	Unknown	Unknown	101000092, 101000093, 101000095, 101000096, 101000194	102000001,102000002,102000003,102000004,102000005		Polygon		
10018389	10	Lower Colorado-Lavaca	Victoria	12100402	121004020201	10000049	PEM1A	Wetland	Freshwater Emergent Wetland	Natural						Unknown	Unknown	Unknown	Unknown	Unknown	Unknown	Unknown	101000092, 101000093, 101000095, 101000096, 101000194	102000001,102000002,102000003,102000004,102000005		Polygon		
10018390	10	Lower Colorado-Lavaca	Victoria	12100402	121004020201	10000049	PEM1A	Wetland	Freshwater Emergent Wetland	Natural						Unknown	Unknown	Unknown	Unknown	Unknown	Unknown	Unknown	101000092, 101000093, 101000095, 101000096, 101000194	102000001,102000002,102000003,102000004,102000005		Polygon		
10018391	10	Lower Colorado-Lavaca	Victoria	12100402	121004020101	10000025	PEM1Ad	Wetland	Freshwater Emergent Wetland	Natural						Unknown	Unknown	Unknown	Unknown	Unknown	Unknown	Unknown	101000092, 101000093, 101000095, 101000096, 101000194	102000001,102000002,102000003,102000004,102000005		Polygon		
10018392	10	Lower Colorado-Lavaca	Victoria	12100402	121004020201	10000049	PEM1Ad	Wetland	Freshwater Emergent Wetland	Natural						Unknown	Unknown	Unknown	Unknown	Unknown	Unknown	Unknown	101000092, 101000093, 101000095, 101000096, 101000194	102000001,102000002,102000003,102000004,102000005		Polygon		
10018393	10	Lower Colorado-Lavaca	Victoria	12100402	121004020101	10000025	PEM1C	Wetland	Freshwater Emergent Wetland	Natural						Unknown	Unknown	Unknown	Unknown	Unknown	Unknown	Unknown	101000092, 101000093, 101000095, 101000096, 101000194	102000001,102000002,102000003,102000004,102000005		Polygon		
10018394	10	Lower Colorado-Lavaca	Victoria	12100402	121004020101	10000025	PEM1C	Wetland	Freshwater Emergent Wetland	Natural						Unknown	Unknown	Unknown	Unknown	Unknown	Unknown	Unknown	101000092, 101000093, 101000095, 101000096, 101000194	102000001,102000002,102000003,102000004,102000005		Polygon		
10018395	10	Lower Colorado-Lavaca	Victoria	12100402	121004020101	10000025	PEM1C	Wetland	Freshwater Emergent Wetland	Natural						Unknown	Unknown	Unknown	Unknown	Unknown	Unknown	Unknown	101000092, 101000093, 101000095, 101000096, 101000194	102000001,102000002,102000003,102000004,102000005		Polygon		
10018396	10	Lower Colorado-Lavaca	Victoria	12100402	121004020101	10000025	PEM1Cd	Wetland	Freshwater Emergent Wetland	Natural						Unknown	Unknown	Unknown	Unknown	Unknown	Unknown	Unknown	101000092, 101000093, 101000095, 101000096, 101000194	102000001,102000002,102000003,102000004,102000005		Polygon		
10018397	10	Lower Colorado-Lavaca	Victoria	12100402	121004020101	10000025	PEM1Cx	Wetland	Freshwater Emergent Wetland	Natural						Unknown	Unknown	Unknown	Unknown	Unknown	Unknown	Unknown	101000092, 101000093, 101000095, 101000096, 101000194	102000001,102000002,102000003,102000004,102000005		Polygon		
10018398	10	Lower Colorado-Lavaca	Victoria	12100402	121004020201	10000049	PSS1A	Wetland	Freshwater Forested/Shrub Wetland	Natural						Unknown	Unknown	Unknown	Unknown	Unknown	Unknown	Unknown	101000092, 101000093, 101000095, 101000096, 101000194	102000001,102000002,102000003,102000004,102000005		Polygon		
10018399	10	Lower Colorado-Lavaca	Victoria	12100402	121004020101	10000025	PEM1A	Wetland	Freshwater Emergent Wetland	Natural						Unknown	Unknown	Unknown	Unknown	Unknown	Unknown	Unknown	101000092, 101000093, 101000095, 101000096, 101000194	102000001,102000002,102000003,102000004,102000005		Polygon		

Existing Infrastructure ID	RFPG Number	RFPG Name	Counties	HUC8s	HUC12s	Watersheds	Feature Name	Infrastructure Type	Description	Natural or Constructed or Combination	Construction Date	Infrastructure Dimensions					Level of Service (2-year, 10-year, 25-year, 50-year, 100-year, 500-year, Unknown)	Condition (Functional, Non-functional, Unknown)	Condition Description	Deficiency (Deficient, Non-deficient, Unknown)	Deficiency Description	Population Protected by Infrastructure	Owning Entity	Operating Entity	Associated FMEs	Associated FMSs	Associated FMPs	Feature Type
												Diameter (ft)	Height (ft)	Width (ft)	Length (ft)	Area (acre)												
10018400	10	Lower Colorado-Lavaca	Victoria	12100402	121004020102	10000046	PEM1A	Wetland	Freshwater Emergent Wetland	Natural						Unknown	Unknown	Unknown	Unknown	Unknown		Unknown	Unknown	101000092, 101000093, 101000095, 101000096, 101000194	102000001,102000002,102000003,102000004,102000005		Polygon	
10018401	10	Lower Colorado-Lavaca	Victoria	12100402	121004020101	10000025	PEM1A	Wetland	Freshwater Emergent Wetland	Natural						Unknown	Unknown	Unknown	Unknown	Unknown		Unknown	Unknown	101000092, 101000093, 101000095, 101000096, 101000194	102000001,102000002,102000003,102000004,102000005		Polygon	
10018402	10	Lower Colorado-Lavaca	Victoria	12100402	121004020101	10000025	PEM1A	Wetland	Freshwater Emergent Wetland	Natural						Unknown	Unknown	Unknown	Unknown	Unknown		Unknown	Unknown	101000092, 101000093, 101000095, 101000096, 101000194	102000001,102000002,102000003,102000004,102000005		Polygon	
10018403	10	Lower Colorado-Lavaca	Victoria	12100402	121004020101	10000025	PEM1A	Wetland	Freshwater Emergent Wetland	Natural						Unknown	Unknown	Unknown	Unknown	Unknown		Unknown	Unknown	101000092, 101000093, 101000095, 101000096, 101000194	102000001,102000002,102000003,102000004,102000005		Polygon	
10018404	10	Lower Colorado-Lavaca	Victoria	12100402	121004020101	10000025	PEM1A	Wetland	Freshwater Emergent Wetland	Natural						Unknown	Unknown	Unknown	Unknown	Unknown		Unknown	Unknown	101000092, 101000093, 101000095, 101000096, 101000194	102000001,102000002,102000003,102000004,102000005		Polygon	
10018405	10	Lower Colorado-Lavaca	Victoria	12100402	121004020101	10000025	PEM1A	Wetland	Freshwater Emergent Wetland	Natural						Unknown	Unknown	Unknown	Unknown	Unknown		Unknown	Unknown	101000092, 101000093, 101000095, 101000096, 101000194	102000001,102000002,102000003,102000004,102000005		Polygon	
10018406	10	Lower Colorado-Lavaca	Victoria	12100402	121004020101	10000025	PEM1A	Wetland	Freshwater Emergent Wetland	Natural						Unknown	Unknown	Unknown	Unknown	Unknown		Unknown	Unknown	101000092, 101000093, 101000095, 101000096, 101000194	102000001,102000002,102000003,102000004,102000005		Polygon	
10018407	10	Lower Colorado-Lavaca	Victoria	12100402	121004020102	10000046	PEM1A	Wetland	Freshwater Emergent Wetland	Natural						Unknown	Unknown	Unknown	Unknown	Unknown		Unknown	Unknown	101000092, 101000093, 101000095, 101000096, 101000194	102000001,102000002,102000003,102000004,102000005		Polygon	
10018408	10	Lower Colorado-Lavaca	Victoria	12100402	121004020102	10000046	PEM1A	Wetland	Freshwater Emergent Wetland	Natural						Unknown	Unknown	Unknown	Unknown	Unknown		Unknown	Unknown	101000092, 101000093, 101000095, 101000096, 101000194	102000001,102000002,102000003,102000004,102000005		Polygon	
10018409	10	Lower Colorado-Lavaca	Victoria	12100402	121004020102	10000046	PEM1A	Wetland	Freshwater Emergent Wetland	Natural						Unknown	Unknown	Unknown	Unknown	Unknown		Unknown	Unknown	101000092, 101000093, 101000095, 101000096, 101000194	102000001,102000002,102000003,102000004,102000005		Polygon	
10018410	10	Lower Colorado-Lavaca	Victoria	12100402	121004020102	10000046	PEM1A	Wetland	Freshwater Emergent Wetland	Natural						Unknown	Unknown	Unknown	Unknown	Unknown		Unknown	Unknown	101000092, 101000093, 101000095, 101000096, 101000194	102000001,102000002,102000003,102000004,102000005		Polygon	
10018411	10	Lower Colorado-Lavaca	Victoria	12100402	121004020102	10000046	PEM1A	Wetland	Freshwater Emergent Wetland	Natural						Unknown	Unknown	Unknown	Unknown	Unknown		Unknown	Unknown	101000092, 101000093, 101000095, 101000096, 101000194	102000001,102000002,102000003,102000004,102000005		Polygon	
10018412	10	Lower Colorado-Lavaca	Victoria	12100402	121004020102	10000046	PEM1C	Wetland	Freshwater Emergent Wetland	Natural						Unknown	Unknown	Unknown	Unknown	Unknown		Unknown	Unknown	101000092, 101000093, 101000095, 101000096, 101000194	102000001,102000002,102000003,102000004,102000005		Polygon	
10018413	10	Lower Colorado-Lavaca	Victoria	12100402	121004020101	10000025	PEM1C	Wetland	Freshwater Emergent Wetland	Natural						Unknown	Unknown	Unknown	Unknown	Unknown		Unknown	Unknown	101000092, 101000093, 101000095, 101000096, 101000194	102000001,102000002,102000003,102000004,102000005		Polygon	
10018414	10	Lower Colorado-Lavaca	Victoria	12100402	121004020101	10000025	PEM1C	Wetland	Freshwater Emergent Wetland	Natural						Unknown	Unknown	Unknown	Unknown	Unknown		Unknown	Unknown	101000092, 101000093, 101000095, 101000096, 101000194	102000001,102000002,102000003,102000004,102000005		Polygon	
10018415	10	Lower Colorado-Lavaca	Victoria	12100402	121004020102	10000046	PEM1C	Wetland	Freshwater Emergent Wetland	Natural						Unknown	Unknown	Unknown	Unknown	Unknown		Unknown	Unknown	101000092, 101000093, 101000095, 101000096, 101000194	102000001,102000002,102000003,102000004,102000005		Polygon	
10018416	10	Lower Colorado-Lavaca	Victoria	12100402	121004020102	10000046	PEM1C	Wetland	Freshwater Emergent Wetland	Natural						Unknown	Unknown	Unknown	Unknown	Unknown		Unknown	Unknown	101000092, 101000093, 101000095, 101000096, 101000194	102000001,102000002,102000003,102000004,102000005		Polygon	

Existing Infrastructure ID	RFPG Number	RFPG Name	Counties	HUC8s	HUC12s	Watersheds	Feature Name	Infrastructure Type	Description	Natural or Constructed or Combination	Construction Date	Infrastructure Dimensions					Level of Service (2-year, 10-year, 25-year, 50-year, 100-year, 500-year, Unknown)	Condition (Functional, Non-functional, Unknown)	Condition Description	Deficiency (Deficient, Non-deficient, Unknown)	Deficiency Description	Population Protected by Infrastructure	Owning Entity	Operating Entity	Associated FMEs	Associated FMSs	Associated FMPs	Feature Type
												Diameter (ft)	Height (ft)	Width (ft)	Length (ft)	Area (acre)												
10018417	10	Lower Colorado-Lavaca	Victoria	12100402	121004020102	10000046	PEM1Cd	Wetland	Freshwater Emergent Wetland	Natural						Unknown	Unknown	Unknown	Unknown	Unknown		Unknown	Unknown	101000092, 101000093, 101000095, 101000096, 101000194	102000001,102000002,102000003,102000004,102000005		Polygon	
10018418	10	Lower Colorado-Lavaca	Victoria	12100402	121004020102	10000046	PEM1C	Wetland	Freshwater Emergent Wetland	Natural						Unknown	Unknown	Unknown	Unknown	Unknown		Unknown	Unknown	101000092, 101000093, 101000095, 101000096, 101000194	102000001,102000002,102000003,102000004,102000005		Polygon	
10018419	10	Lower Colorado-Lavaca	Victoria	12100402	121004020102	10000046	PEM1A	Wetland	Freshwater Emergent Wetland	Natural						Unknown	Unknown	Unknown	Unknown	Unknown		Unknown	Unknown	101000092, 101000093, 101000095, 101000096, 101000194	102000001,102000002,102000003,102000004,102000005		Polygon	
10018420	10	Lower Colorado-Lavaca	Victoria	12100402	121004020102	10000046	PEM1A	Wetland	Freshwater Emergent Wetland	Natural						Unknown	Unknown	Unknown	Unknown	Unknown		Unknown	Unknown	101000092, 101000093, 101000095, 101000096, 101000194	102000001,102000002,102000003,102000004,102000005		Polygon	
10018421	10	Lower Colorado-Lavaca	Victoria	12100402	121004020102	10000046	PEM1A	Wetland	Freshwater Emergent Wetland	Natural						Unknown	Unknown	Unknown	Unknown	Unknown		Unknown	Unknown	101000092, 101000093, 101000095, 101000096, 101000194	102000001,102000002,102000003,102000004,102000005		Polygon	
10018422	10	Lower Colorado-Lavaca	Victoria	12100402	121004020102	10000046	PEM1A	Wetland	Freshwater Emergent Wetland	Natural						Unknown	Unknown	Unknown	Unknown	Unknown		Unknown	Unknown	101000092, 101000093, 101000095, 101000096, 101000194	102000001,102000002,102000003,102000004,102000005		Polygon	
10018423	10	Lower Colorado-Lavaca	Victoria	12100402	121004020102	10000046	PEM1A	Wetland	Freshwater Emergent Wetland	Natural						Unknown	Unknown	Unknown	Unknown	Unknown		Unknown	Unknown	101000092, 101000093, 101000095, 101000096, 101000194	102000001,102000002,102000003,102000004,102000005		Polygon	
10018424	10	Lower Colorado-Lavaca	Victoria	12100402	121004020102	10000046	PEM1A	Wetland	Freshwater Emergent Wetland	Natural						Unknown	Unknown	Unknown	Unknown	Unknown		Unknown	Unknown	101000092, 101000093, 101000095, 101000096, 101000194	102000001,102000002,102000003,102000004,102000005		Polygon	
10018425	10	Lower Colorado-Lavaca	Victoria	12100402	121004020102	10000046	PEM1A	Wetland	Freshwater Emergent Wetland	Natural						Unknown	Unknown	Unknown	Unknown	Unknown		Unknown	Unknown	101000092, 101000093, 101000095, 101000096, 101000194	102000001,102000002,102000003,102000004,102000005		Polygon	
10018426	10	Lower Colorado-Lavaca	Victoria	12100402	121004020102	10000046	PEM1A	Wetland	Freshwater Emergent Wetland	Natural						Unknown	Unknown	Unknown	Unknown	Unknown		Unknown	Unknown	101000092, 101000093, 101000095, 101000096, 101000194	102000001,102000002,102000003,102000004,102000005		Polygon	
10018427	10	Lower Colorado-Lavaca	Victoria	12100402	121004020102	10000046	PEM1A	Wetland	Freshwater Emergent Wetland	Natural						Unknown	Unknown	Unknown	Unknown	Unknown		Unknown	Unknown	101000092, 101000093, 101000095, 101000096, 101000194	102000001,102000002,102000003,102000004,102000005		Polygon	
10018428	10	Lower Colorado-Lavaca	Victoria	12100402	121004020102	10000046	PEM1A	Wetland	Freshwater Emergent Wetland	Natural						Unknown	Unknown	Unknown	Unknown	Unknown		Unknown	Unknown	101000092, 101000093, 101000095, 101000096, 101000194	102000001,102000002,102000003,102000004,102000005		Polygon	
10018429	10	Lower Colorado-Lavaca	Victoria	12100402	121004020102	10000046	PEM1A	Wetland	Freshwater Emergent Wetland	Natural						Unknown	Unknown	Unknown	Unknown	Unknown		Unknown	Unknown	101000092, 101000093, 101000095, 101000096, 101000194	102000001,102000002,102000003,102000004,102000005		Polygon	
10018430	10	Lower Colorado-Lavaca	Victoria	12100402	121004020102	10000046	PEM1A	Wetland	Freshwater Emergent Wetland	Natural						Unknown	Unknown	Unknown	Unknown	Unknown		Unknown	Unknown	101000092, 101000093, 101000095, 101000096, 101000194	102000001,102000002,102000003,102000004,102000005		Polygon	
10018431	10	Lower Colorado-Lavaca	Victoria	12100402	121004020102	10000046	PEM1Ad	Wetland	Freshwater Emergent Wetland	Natural						Unknown	Unknown	Unknown	Unknown	Unknown		Unknown	Unknown	101000092, 101000093, 101000095, 101000096, 101000194	102000001,102000002,102000003,102000004,102000005		Polygon	
10018432	10	Lower Colorado-Lavaca	Victoria	12100402	121004020102	10000046	PEM1C	Wetland	Freshwater Emergent Wetland	Natural						Unknown	Unknown	Unknown	Unknown	Unknown		Unknown	Unknown	101000092, 101000093, 101000095, 101000096, 101000194	102000001,102000002,102000003,102000004,102000005		Polygon	
10018433	10	Lower Colorado-Lavaca	Victoria	12100402	121004020102	10000046	PEM1C	Wetland	Freshwater Emergent Wetland	Natural						Unknown	Unknown	Unknown	Unknown	Unknown		Unknown	Unknown	101000092, 101000093, 101000095, 101000096, 101000194	102000001,102000002,102000003,102000004,102000005		Polygon	

Existing Infrastructure ID	RFPG Number	RFPG Name	Counties	HUC8s	HUC12s	Watersheds	Feature Name	Infrastructure Type	Description	Natural or Constructed or Combination	Construction Date	Infrastructure Dimensions					Level of Service (2-year, 10-year, 25-year, 50-year, 100-year, 500-year, Unknown)	Condition (Functional, Non-functional, Unknown)	Condition Description	Deficiency (Deficient, Non-deficient, Unknown)	Deficiency Description	Population Protected by Infrastructure	Owning Entity	Operating Entity	Associated FMEs	Associated FMSs	Associated FMPs	Feature Type
												Diameter (ft)	Height (ft)	Width (ft)	Length (ft)	Area (acre)												
10018434	10	Lower Colorado-Lavaca	Victoria	12100402	121004020102	10000046	PEM1C	Wetland	Freshwater Emergent Wetland	Natural						Unknown	Unknown	Unknown	Unknown	Unknown	Unknown	Unknown	Unknown	101000092, 101000093, 101000095, 101000096, 101000194	102000001,102000002,102000003,102000004,102000005		Polygon	
10018435	10	Lower Colorado-Lavaca	Victoria	12100402	121004020102	10000046	PEM1Cx	Wetland	Freshwater Emergent Wetland	Natural						Unknown	Unknown	Unknown	Unknown	Unknown	Unknown	Unknown	Unknown	101000092, 101000093, 101000095, 101000096, 101000194	102000001,102000002,102000003,102000004,102000005		Polygon	
10018436	10	Lower Colorado-Lavaca	Victoria	12100402	121004020102	10000046	PEM1Fx	Wetland	Freshwater Emergent Wetland	Natural						Unknown	Unknown	Unknown	Unknown	Unknown	Unknown	Unknown	Unknown	101000092, 101000093, 101000095, 101000096, 101000194	102000001,102000002,102000003,102000004,102000005		Polygon	
10018437	10	Lower Colorado-Lavaca	Victoria	12100402	121004020102	10000046	PFO1A	Wetland	Freshwater Forested/Shrub Wetland	Natural						Unknown	Unknown	Unknown	Unknown	Unknown	Unknown	Unknown	Unknown	101000092, 101000093, 101000095, 101000096, 101000194	102000001,102000002,102000003,102000004,102000005		Polygon	
10018438	10	Lower Colorado-Lavaca	Victoria	12100402	121004020102	10000046	PEM1A	Wetland	Freshwater Emergent Wetland	Natural						Unknown	Unknown	Unknown	Unknown	Unknown	Unknown	Unknown	Unknown	101000092, 101000093, 101000095, 101000096, 101000194	102000001,102000002,102000003,102000004,102000005		Polygon	
10018439	10	Lower Colorado-Lavaca	Victoria	12100402	121004020103	10000047	PEM1A	Wetland	Freshwater Emergent Wetland	Natural						Unknown	Unknown	Unknown	Unknown	Unknown	Unknown	Unknown	Unknown	101000092, 101000093, 101000095, 101000096, 101000194	102000001,102000002,102000003,102000004,102000005		Polygon	
10018440	10	Lower Colorado-Lavaca	Victoria	12100402	121004020103	10000047	PEM1A	Wetland	Freshwater Emergent Wetland	Natural						Unknown	Unknown	Unknown	Unknown	Unknown	Unknown	Unknown	Unknown	101000092, 101000093, 101000095, 101000096, 101000194	102000001,102000002,102000003,102000004,102000005		Polygon	
10018441	10	Lower Colorado-Lavaca	Victoria	12100402	121004020103	10000047	PEM1A	Wetland	Freshwater Emergent Wetland	Natural						Unknown	Unknown	Unknown	Unknown	Unknown	Unknown	Unknown	Unknown	101000092, 101000093, 101000095, 101000096, 101000194	102000001,102000002,102000003,102000004,102000005		Polygon	
10018442	10	Lower Colorado-Lavaca	Victoria	12100402	121004020102	10000046	PEM1A	Wetland	Freshwater Emergent Wetland	Natural						Unknown	Unknown	Unknown	Unknown	Unknown	Unknown	Unknown	Unknown	101000092, 101000093, 101000095, 101000096, 101000194	102000001,102000002,102000003,102000004,102000005		Polygon	
10018443	10	Lower Colorado-Lavaca	Victoria	12100402	121004020102	10000046	PEM1A	Wetland	Freshwater Emergent Wetland	Natural						Unknown	Unknown	Unknown	Unknown	Unknown	Unknown	Unknown	Unknown	101000092, 101000093, 101000095, 101000096, 101000194	102000001,102000002,102000003,102000004,102000005		Polygon	
10018444	10	Lower Colorado-Lavaca	Victoria	12100402	121004020102	10000046	PEM1A	Wetland	Freshwater Emergent Wetland	Natural						Unknown	Unknown	Unknown	Unknown	Unknown	Unknown	Unknown	Unknown	101000092, 101000093, 101000095, 101000096, 101000194	102000001,102000002,102000003,102000004,102000005		Polygon	
10018445	10	Lower Colorado-Lavaca	Victoria	12100402	121004020102	10000046	PEM1A	Wetland	Freshwater Emergent Wetland	Natural						Unknown	Unknown	Unknown	Unknown	Unknown	Unknown	Unknown	Unknown	101000092, 101000093, 101000095, 101000096, 101000194	102000001,102000002,102000003,102000004,102000005		Polygon	
10018446	10	Lower Colorado-Lavaca	Victoria	12100402	121004020102	10000046	PEM1A	Wetland	Freshwater Emergent Wetland	Natural						Unknown	Unknown	Unknown	Unknown	Unknown	Unknown	Unknown	Unknown	101000092, 101000093, 101000095, 101000096, 101000194	102000001,102000002,102000003,102000004,102000005		Polygon	
10018447	10	Lower Colorado-Lavaca	Victoria	12100402	121004020102	10000046	PEM1A	Wetland	Freshwater Emergent Wetland	Natural						Unknown	Unknown	Unknown	Unknown	Unknown	Unknown	Unknown	Unknown	101000092, 101000093, 101000095, 101000096, 101000194	102000001,102000002,102000003,102000004,102000005		Polygon	
10018448	10	Lower Colorado-Lavaca	Victoria	12100402	121004020103	10000047	PEM1C	Wetland	Freshwater Emergent Wetland	Natural						Unknown	Unknown	Unknown	Unknown	Unknown	Unknown	Unknown	Unknown	101000092, 101000093, 101000095, 101000096, 101000194	102000001,102000002,102000003,102000004,102000005		Polygon	
10018449	10	Lower Colorado-Lavaca	Victoria	12100402	121004020102,121004020103	10000046,10000047	PEM1C	Wetland	Freshwater Emergent Wetland	Natural						Unknown	Unknown	Unknown	Unknown	Unknown	Unknown	Unknown	Unknown	101000092, 101000093, 101000095, 101000096, 101000194	102000001,102000002,102000003,102000004,102000005		Polygon	
10018450	10	Lower Colorado-Lavaca	Victoria	12100402	121004020102	10000046	PEM1C	Wetland	Freshwater Emergent Wetland	Natural						Unknown	Unknown	Unknown	Unknown	Unknown	Unknown	Unknown	Unknown	101000092, 101000093, 101000095, 101000096, 101000194	102000001,102000002,102000003,102000004,102000005		Polygon	

Existing Infrastructure ID	RFPG Number	RFPG Name	Counties	HUC8s	HUC12s	Watersheds	Feature Name	Infrastructure Type	Description	Natural or Constructed or Combination	Construction Date	Infrastructure Dimensions					Level of Service (2-year, 10-year, 25-year, 50-year, 100-year, 500-year, Unknown)	Condition (Functional, Non-functional, Unknown)	Condition Description	Deficiency (Deficient, Non-deficient, Unknown)	Deficiency Description	Population Protected by Infrastructure	Owning Entity	Operating Entity	Associated FMEs	Associated FMSs	Associated FMPs	Feature Type
												Diameter (ft)	Height (ft)	Width (ft)	Length (ft)	Area (acre)												
10018451	10	Lower Colorado-Lavaca	Victoria	12100402	121004020102	10000046	PEM1C	Wetland	Freshwater Emergent Wetland	Natural						Unknown	Unknown	Unknown	Unknown	Unknown	Unknown	Unknown	101000092, 101000093, 101000095, 101000096, 101000194	102000001,102000002,102000003,102000004,102000005		Polygon		
10018452	10	Lower Colorado-Lavaca	Victoria	12100402	121004020102	10000046	PEM1C	Wetland	Freshwater Emergent Wetland	Natural						Unknown	Unknown	Unknown	Unknown	Unknown	Unknown	Unknown	101000092, 101000093, 101000095, 101000096, 101000194	102000001,102000002,102000003,102000004,102000005		Polygon		
10018453	10	Lower Colorado-Lavaca	Victoria	12100402	121004020102	10000046	PEM1C	Wetland	Freshwater Emergent Wetland	Natural						Unknown	Unknown	Unknown	Unknown	Unknown	Unknown	Unknown	101000092, 101000093, 101000095, 101000096, 101000194	102000001,102000002,102000003,102000004,102000005		Polygon		
10018454	10	Lower Colorado-Lavaca	Victoria	12100402	121004020102	10000046	PEM1C	Wetland	Freshwater Emergent Wetland	Natural						Unknown	Unknown	Unknown	Unknown	Unknown	Unknown	Unknown	101000092, 101000093, 101000095, 101000096, 101000194	102000001,102000002,102000003,102000004,102000005		Polygon		
10018455	10	Lower Colorado-Lavaca	Victoria	12100402	121004020102	10000046	PEM1Fx	Wetland	Freshwater Emergent Wetland	Natural						Unknown	Unknown	Unknown	Unknown	Unknown	Unknown	Unknown	101000092, 101000093, 101000095, 101000096, 101000194	102000001,102000002,102000003,102000004,102000005		Polygon		
10018456	10	Lower Colorado-Lavaca	Victoria	12100402	121004020102	10000046	PEM1Fx	Wetland	Freshwater Emergent Wetland	Natural						Unknown	Unknown	Unknown	Unknown	Unknown	Unknown	Unknown	101000092, 101000093, 101000095, 101000096, 101000194	102000001,102000002,102000003,102000004,102000005		Polygon		
10018457	10	Lower Colorado-Lavaca	Victoria	12100402	121004020103	10000047	PSS1A	Wetland	Freshwater Forested/Shrub Wetland	Natural						Unknown	Unknown	Unknown	Unknown	Unknown	Unknown	Unknown	101000092, 101000093, 101000095, 101000096, 101000194	102000001,102000002,102000003,102000004,102000005		Polygon		
10018458	10	Lower Colorado-Lavaca	Victoria	12100402	121004020103	10000047	PSS1A	Wetland	Freshwater Forested/Shrub Wetland	Natural						Unknown	Unknown	Unknown	Unknown	Unknown	Unknown	Unknown	101000092, 101000093, 101000095, 101000096, 101000194	102000001,102000002,102000003,102000004,102000005		Polygon		
10018459	10	Lower Colorado-Lavaca	Victoria	12100402	121004020103	10000047	PEM1A	Wetland	Freshwater Emergent Wetland	Natural						Unknown	Unknown	Unknown	Unknown	Unknown	Unknown	Unknown	101000092, 101000093, 101000095, 101000096, 101000194	102000001,102000002,102000003,102000004,102000005		Polygon		
10018460	10	Lower Colorado-Lavaca	Victoria	12100402	121004020103	10000047	PEM1A	Wetland	Freshwater Emergent Wetland	Natural						Unknown	Unknown	Unknown	Unknown	Unknown	Unknown	Unknown	101000092, 101000093, 101000095, 101000096, 101000194	102000001,102000002,102000003,102000004,102000005		Polygon		
10018461	10	Lower Colorado-Lavaca	Victoria	12100402	121004020103	10000047	PEM1A	Wetland	Freshwater Emergent Wetland	Natural						Unknown	Unknown	Unknown	Unknown	Unknown	Unknown	Unknown	101000092, 101000093, 101000095, 101000096, 101000194	102000001,102000002,102000003,102000004,102000005		Polygon		
10018462	10	Lower Colorado-Lavaca	Victoria	12100402	121004020103	10000047	PEM1A	Wetland	Freshwater Emergent Wetland	Natural						Unknown	Unknown	Unknown	Unknown	Unknown	Unknown	Unknown	101000092, 101000093, 101000095, 101000096, 101000194	102000001,102000002,102000003,102000004,102000005		Polygon		
10018463	10	Lower Colorado-Lavaca	Victoria	12100402	121004020103	10000047	PEM1A	Wetland	Freshwater Emergent Wetland	Natural						Unknown	Unknown	Unknown	Unknown	Unknown	Unknown	Unknown	101000092, 101000093, 101000095, 101000096, 101000194	102000001,102000002,102000003,102000004,102000005		Polygon		
10018464	10	Lower Colorado-Lavaca	Victoria	12100402	121004020103	10000047	PEM1A	Wetland	Freshwater Emergent Wetland	Natural						Unknown	Unknown	Unknown	Unknown	Unknown	Unknown	Unknown	101000092, 101000093, 101000095, 101000096, 101000194	102000001,102000002,102000003,102000004,102000005		Polygon		
10018465	10	Lower Colorado-Lavaca	Victoria	12100402	121004020103	10000047	PEM1A	Wetland	Freshwater Emergent Wetland	Natural						Unknown	Unknown	Unknown	Unknown	Unknown	Unknown	Unknown	101000092, 101000093, 101000095, 101000096, 101000194	102000001,102000002,102000003,102000004,102000005		Polygon		
10018466	10	Lower Colorado-Lavaca	Victoria	12100402	121004020103	10000047	PEM1A	Wetland	Freshwater Emergent Wetland	Natural						Unknown	Unknown	Unknown	Unknown	Unknown	Unknown	Unknown	101000092, 101000093, 101000095, 101000096, 101000194	102000001,102000002,102000003,102000004,102000005		Polygon		
10018467	10	Lower Colorado-Lavaca	Victoria	12100402	121004020103	10000047	PEM1A	Wetland	Freshwater Emergent Wetland	Natural						Unknown	Unknown	Unknown	Unknown	Unknown	Unknown	Unknown	101000092, 101000093, 101000095, 101000096, 101000194	102000001,102000002,102000003,102000004,102000005		Polygon		

Existing Infrastructure ID	RFPG Number	RFPG Name	Counties	HUC8s	HUC12s	Watersheds	Feature Name	Infrastructure Type	Description	Natural or Constructed or Combination	Construction Date	Infrastructure Dimensions					Level of Service (2-year, 10-year, 25-year, 50-year, 100-year, 500-year, Unknown)	Condition (Functional, Non-functional, Unknown)	Condition Description	Deficiency (Deficient, Non-deficient, Unknown)	Deficiency Description	Population Protected by Infrastructure	Owning Entity	Operating Entity	Associated FMEs	Associated FMSs	Associated FMPs	Feature Type
												Diameter (ft)	Height (ft)	Width (ft)	Length (ft)	Area (acre)												
10018468	10	Lower Colorado-Lavaca	Victoria	12100402	121004020103	10000047	PEM1A	Wetland	Freshwater Emergent Wetland	Natural						Unknown	Unknown	Unknown	Unknown	Unknown	Unknown	Unknown	Unknown	101000092, 101000093, 101000095, 101000096, 101000194	102000001,102000002,102000003,102000004,102000005		Polygon	
10018469	10	Lower Colorado-Lavaca	Victoria	12100402	121004020103	10000047	PEM1A	Wetland	Freshwater Emergent Wetland	Natural						Unknown	Unknown	Unknown	Unknown	Unknown	Unknown	Unknown	Unknown	101000092, 101000093, 101000095, 101000096, 101000194	102000001,102000002,102000003,102000004,102000005		Polygon	
10018470	10	Lower Colorado-Lavaca	Victoria	12100402	121004020103	10000047	PEM1A	Wetland	Freshwater Emergent Wetland	Natural						Unknown	Unknown	Unknown	Unknown	Unknown	Unknown	Unknown	Unknown	101000092, 101000093, 101000095, 101000096, 101000194	102000001,102000002,102000003,102000004,102000005		Polygon	
10018471	10	Lower Colorado-Lavaca	Victoria	12100402	121004020103	10000047	PEM1A	Wetland	Freshwater Emergent Wetland	Natural						Unknown	Unknown	Unknown	Unknown	Unknown	Unknown	Unknown	Unknown	101000092, 101000093, 101000095, 101000096, 101000194	102000001,102000002,102000003,102000004,102000005		Polygon	
10018472	10	Lower Colorado-Lavaca	Victoria	12100402	121004020103	10000047	PEM1C	Wetland	Freshwater Emergent Wetland	Natural						Unknown	Unknown	Unknown	Unknown	Unknown	Unknown	Unknown	Unknown	101000092, 101000093, 101000095, 101000096, 101000194	102000001,102000002,102000003,102000004,102000005		Polygon	
10018473	10	Lower Colorado-Lavaca	Victoria	12100402	121004020103	10000047	PEM1C	Wetland	Freshwater Emergent Wetland	Natural						Unknown	Unknown	Unknown	Unknown	Unknown	Unknown	Unknown	Unknown	101000092, 101000093, 101000095, 101000096, 101000194	102000001,102000002,102000003,102000004,102000005		Polygon	
10018474	10	Lower Colorado-Lavaca	Victoria	12100402	121004020103	10000047	PEM1C	Wetland	Freshwater Emergent Wetland	Natural						Unknown	Unknown	Unknown	Unknown	Unknown	Unknown	Unknown	Unknown	101000092, 101000093, 101000095, 101000096, 101000194	102000001,102000002,102000003,102000004,102000005		Polygon	
10018475	10	Lower Colorado-Lavaca	Victoria	12100402	121004020103	10000047	PEM1C	Wetland	Freshwater Emergent Wetland	Natural						Unknown	Unknown	Unknown	Unknown	Unknown	Unknown	Unknown	Unknown	101000092, 101000093, 101000095, 101000096, 101000194	102000001,102000002,102000003,102000004,102000005		Polygon	
10018476	10	Lower Colorado-Lavaca	Victoria	12100402	121004020103	10000047	PEM1C	Wetland	Freshwater Emergent Wetland	Natural						Unknown	Unknown	Unknown	Unknown	Unknown	Unknown	Unknown	Unknown	101000092, 101000093, 101000095, 101000096, 101000194	102000001,102000002,102000003,102000004,102000005		Polygon	
10018477	10	Lower Colorado-Lavaca	Victoria	12100402	121004020103	10000047	PEM1Cx	Wetland	Freshwater Emergent Wetland	Natural						Unknown	Unknown	Unknown	Unknown	Unknown	Unknown	Unknown	Unknown	101000092, 101000093, 101000095, 101000096, 101000194	102000001,102000002,102000003,102000004,102000005		Polygon	
10018478	10	Lower Colorado-Lavaca	Victoria	12100402	121004020103	10000047	PEM1F	Wetland	Freshwater Emergent Wetland	Natural						Unknown	Unknown	Unknown	Unknown	Unknown	Unknown	Unknown	Unknown	101000092, 101000093, 101000095, 101000096, 101000194	102000001,102000002,102000003,102000004,102000005		Polygon	
10018479	10	Lower Colorado-Lavaca	Victoria	12100402	121004020102	10000046	PEM1A	Wetland	Freshwater Emergent Wetland	Natural						Unknown	Unknown	Unknown	Unknown	Unknown	Unknown	Unknown	Unknown	101000092, 101000093, 101000095, 101000096, 101000194	102000001,102000002,102000003,102000004,102000005		Polygon	
10018480	10	Lower Colorado-Lavaca	Victoria	12100402	121004020102	10000046	PEM1A	Wetland	Freshwater Emergent Wetland	Natural						Unknown	Unknown	Unknown	Unknown	Unknown	Unknown	Unknown	Unknown	101000092, 101000093, 101000095, 101000096, 101000194	102000001,102000002,102000003,102000004,102000005		Polygon	
10018481	10	Lower Colorado-Lavaca	Victoria	12100402	121004020102	10000046	PEM1A	Wetland	Freshwater Emergent Wetland	Natural						Unknown	Unknown	Unknown	Unknown	Unknown	Unknown	Unknown	Unknown	101000092, 101000093, 101000095, 101000096, 101000194	102000001,102000002,102000003,102000004,102000005		Polygon	
10018482	10	Lower Colorado-Lavaca	Victoria	12100402	121004020102	10000046	PEM1A	Wetland	Freshwater Emergent Wetland	Natural						Unknown	Unknown	Unknown	Unknown	Unknown	Unknown	Unknown	Unknown	101000092, 101000093, 101000095, 101000096, 101000194	102000001,102000002,102000003,102000004,102000005		Polygon	
10018483	10	Lower Colorado-Lavaca	Victoria	12100402	121004020102	10000046	PEM1A	Wetland	Freshwater Emergent Wetland	Natural						Unknown	Unknown	Unknown	Unknown	Unknown	Unknown	Unknown	Unknown	101000092, 101000093, 101000095, 101000096, 101000194	102000001,102000002,102000003,102000004,102000005		Polygon	
10018484	10	Lower Colorado-Lavaca	Victoria	12100402	121004020102	10000046	PEM1A	Wetland	Freshwater Emergent Wetland	Natural						Unknown	Unknown	Unknown	Unknown	Unknown	Unknown	Unknown	Unknown	101000092, 101000093, 101000095, 101000096, 101000194	102000001,102000002,102000003,102000004,102000005		Polygon	

Existing Infrastructure ID	RFGP Number	RFGP Name	Counties	HUC8s	HUC12s	Watersheds	Feature Name	Infrastructure Type	Description	Natural or Constructed or Combination	Construction Date	Infrastructure Dimensions					Level of Service (2-year, 10-year, 25-year, 50-year, 100-year, 500-year, Unknown)	Condition (Functional, Non-functional, Unknown)	Condition Description	Deficiency (Deficient, Non-deficient, Unknown)	Deficiency Description	Population Protected by Infrastructure	Owning Entity	Operating Entity	Associated FMEs	Associated FMSs	Associated FMPs	Feature Type
												Diameter (ft)	Height (ft)	Width (ft)	Length (ft)	Area (acre)												
10018485	10	Lower Colorado-Lavaca	Victoria	12100402	121004020102	10000046	PEM1A	Wetland	Freshwater Emergent Wetland	Natural						Unknown	Unknown	Unknown	Unknown	Unknown	Unknown	Unknown	101000092, 101000093, 101000095, 101000096, 101000194	102000001,102000002,102000003,102000004,102000005		Polygon		
10018486	10	Lower Colorado-Lavaca	Victoria	12100402	121004020102	10000046	PEM1A	Wetland	Freshwater Emergent Wetland	Natural						Unknown	Unknown	Unknown	Unknown	Unknown	Unknown	Unknown	101000092, 101000093, 101000095, 101000096, 101000194	102000001,102000002,102000003,102000004,102000005		Polygon		
10018487	10	Lower Colorado-Lavaca	Victoria	12100402	121004020102	10000046	PEM1A	Wetland	Freshwater Emergent Wetland	Natural						Unknown	Unknown	Unknown	Unknown	Unknown	Unknown	Unknown	101000092, 101000093, 101000095, 101000096, 101000194	102000001,102000002,102000003,102000004,102000005		Polygon		
10018488	10	Lower Colorado-Lavaca	Victoria	12100402	121004020102	10000046	PEM1A	Wetland	Freshwater Emergent Wetland	Natural						Unknown	Unknown	Unknown	Unknown	Unknown	Unknown	Unknown	101000092, 101000093, 101000095, 101000096, 101000194	102000001,102000002,102000003,102000004,102000005		Polygon		
10018489	10	Lower Colorado-Lavaca	Victoria	12100402	121004020101	10000025	PEM1A	Wetland	Freshwater Emergent Wetland	Natural						Unknown	Unknown	Unknown	Unknown	Unknown	Unknown	Unknown	101000092, 101000093, 101000095, 101000096, 101000194	102000001,102000002,102000003,102000004,102000005		Polygon		
10018490	10	Lower Colorado-Lavaca	Victoria	12100402	121004020101	10000025	PEM1A	Wetland	Freshwater Emergent Wetland	Natural						Unknown	Unknown	Unknown	Unknown	Unknown	Unknown	Unknown	101000092, 101000093, 101000095, 101000096, 101000194	102000001,102000002,102000003,102000004,102000005		Polygon		
10018491	10	Lower Colorado-Lavaca	Victoria	12100402	121004020101	10000025	PEM1A	Wetland	Freshwater Emergent Wetland	Natural						Unknown	Unknown	Unknown	Unknown	Unknown	Unknown	Unknown	101000092, 101000093, 101000095, 101000096, 101000194	102000001,102000002,102000003,102000004,102000005		Polygon		
10018492	10	Lower Colorado-Lavaca	Victoria	12100402	121004020101	10000025	PEM1A	Wetland	Freshwater Emergent Wetland	Natural						Unknown	Unknown	Unknown	Unknown	Unknown	Unknown	Unknown	101000092, 101000093, 101000095, 101000096, 101000194	102000001,102000002,102000003,102000004,102000005		Polygon		
10018493	10	Lower Colorado-Lavaca	Victoria	12100402	121004020102	10000046	PEM1A	Wetland	Freshwater Emergent Wetland	Natural						Unknown	Unknown	Unknown	Unknown	Unknown	Unknown	Unknown	101000092, 101000093, 101000095, 101000096, 101000194	102000001,102000002,102000003,102000004,102000005		Polygon		
10018494	10	Lower Colorado-Lavaca	Victoria	12100402	121004020101	10000025	PEM1C	Wetland	Freshwater Emergent Wetland	Natural						Unknown	Unknown	Unknown	Unknown	Unknown	Unknown	Unknown	101000092, 101000093, 101000095, 101000096, 101000194	102000001,102000002,102000003,102000004,102000005		Polygon		
10018495	10	Lower Colorado-Lavaca	Victoria	12100402	121004020101	10000025	PEM1C	Wetland	Freshwater Emergent Wetland	Natural						Unknown	Unknown	Unknown	Unknown	Unknown	Unknown	Unknown	101000092, 101000093, 101000095, 101000096, 101000194	102000001,102000002,102000003,102000004,102000005		Polygon		
10018496	10	Lower Colorado-Lavaca	Victoria	12100402	121004020102	10000046	PEM1C	Wetland	Freshwater Emergent Wetland	Natural						Unknown	Unknown	Unknown	Unknown	Unknown	Unknown	Unknown	101000092, 101000093, 101000095, 101000096, 101000194	102000001,102000002,102000003,102000004,102000005		Polygon		
10018497	10	Lower Colorado-Lavaca	Victoria	12100402	121004020102	10000046	PEM1F	Wetland	Freshwater Emergent Wetland	Natural						Unknown	Unknown	Unknown	Unknown	Unknown	Unknown	Unknown	101000092, 101000093, 101000095, 101000096, 101000194	102000001,102000002,102000003,102000004,102000005		Polygon		
10018498	10	Lower Colorado-Lavaca	Victoria	12100402	121004020101,121004020102	10000025,10000046	PEM1F	Wetland	Freshwater Emergent Wetland	Natural						Unknown	Unknown	Unknown	Unknown	Unknown	Unknown	Unknown	101000092, 101000093, 101000095, 101000096, 101000194	102000001,102000002,102000003,102000004,102000005		Polygon		
10018499	10	Lower Colorado-Lavaca	Victoria	12100402	121004020102	10000046	PEM1A	Wetland	Freshwater Emergent Wetland	Natural						Unknown	Unknown	Unknown	Unknown	Unknown	Unknown	Unknown	101000092, 101000093, 101000095, 101000096, 101000194	102000001,102000002,102000003,102000004,102000005		Polygon		
10018500	10	Lower Colorado-Lavaca	Victoria	12100402	121004020102	10000046	PEM1A	Wetland	Freshwater Emergent Wetland	Natural						Unknown	Unknown	Unknown	Unknown	Unknown	Unknown	Unknown	101000092, 101000093, 101000095, 101000096, 101000194	102000001,102000002,102000003,102000004,102000005		Polygon		
10018501	10	Lower Colorado-Lavaca	Victoria	12100402	121004020102	10000046	PEM1A	Wetland	Freshwater Emergent Wetland	Natural						Unknown	Unknown	Unknown	Unknown	Unknown	Unknown	Unknown	101000092, 101000093, 101000095, 101000096, 101000194	102000001,102000002,102000003,102000004,102000005		Polygon		

Existing Infrastructure ID	RFPG Number	RFPG Name	Counties	HUC8s	HUC12s	Watersheds	Feature Name	Infrastructure Type	Description	Natural or Constructed or Combination	Construction Date	Infrastructure Dimensions					Level of Service (2-year, 10-year, 25-year, 50-year, 100-year, 500-year, Unknown)	Condition (Functional, Non-functional, Unknown)	Condition Description	Deficiency (Deficient, Non-deficient, Unknown)	Deficiency Description	Population Protected by Infrastructure	Owning Entity	Operating Entity	Associated FMEs	Associated FMSs	Associated FMPs	Feature Type
												Diameter (ft)	Height (ft)	Width (ft)	Length (ft)	Area (acre)												
10018502	10	Lower Colorado-Lavaca	Victoria	12100402	121004020102	10000046	PEM1A	Wetland	Freshwater Emergent Wetland	Natural						Unknown	Unknown	Unknown	Unknown	Unknown		Unknown	Unknown	101000092, 101000093, 101000095, 101000096, 101000194	102000001,102000002,102000003,102000004,102000005		Polygon	
10018503	10	Lower Colorado-Lavaca	Victoria	12100402	121004020102	10000046	PEM1A	Wetland	Freshwater Emergent Wetland	Natural						Unknown	Unknown	Unknown	Unknown	Unknown		Unknown	Unknown	101000092, 101000093, 101000095, 101000096, 101000194	102000001,102000002,102000003,102000004,102000005		Polygon	
10018504	10	Lower Colorado-Lavaca	Victoria	12100402	121004020102	10000046	PEM1A	Wetland	Freshwater Emergent Wetland	Natural						Unknown	Unknown	Unknown	Unknown	Unknown		Unknown	Unknown	101000092, 101000093, 101000095, 101000096, 101000194	102000001,102000002,102000003,102000004,102000005		Polygon	
10018505	10	Lower Colorado-Lavaca	Victoria	12100402	121004020102	10000046	PEM1A	Wetland	Freshwater Emergent Wetland	Natural						Unknown	Unknown	Unknown	Unknown	Unknown		Unknown	Unknown	101000092, 101000093, 101000095, 101000096, 101000194	102000001,102000002,102000003,102000004,102000005		Polygon	
10018506	10	Lower Colorado-Lavaca	Victoria	12100402	121004020102	10000046	PEM1A	Wetland	Freshwater Emergent Wetland	Natural						Unknown	Unknown	Unknown	Unknown	Unknown		Unknown	Unknown	101000092, 101000093, 101000095, 101000096, 101000194	102000001,102000002,102000003,102000004,102000005		Polygon	
10018507	10	Lower Colorado-Lavaca	Victoria	12100402	121004020102	10000046	PEM1A	Wetland	Freshwater Emergent Wetland	Natural						Unknown	Unknown	Unknown	Unknown	Unknown		Unknown	Unknown	101000092, 101000093, 101000095, 101000096, 101000194	102000001,102000002,102000003,102000004,102000005		Polygon	
10018508	10	Lower Colorado-Lavaca	Victoria	12100402	121004020102	10000046	PEM1A	Wetland	Freshwater Emergent Wetland	Natural						Unknown	Unknown	Unknown	Unknown	Unknown		Unknown	Unknown	101000092, 101000093, 101000095, 101000096, 101000194	102000001,102000002,102000003,102000004,102000005		Polygon	
10018509	10	Lower Colorado-Lavaca	Victoria	12100402	121004020102	10000046	PEM1Ad	Wetland	Freshwater Emergent Wetland	Natural						Unknown	Unknown	Unknown	Unknown	Unknown		Unknown	Unknown	101000092, 101000093, 101000095, 101000096, 101000194	102000001,102000002,102000003,102000004,102000005		Polygon	
10018510	10	Lower Colorado-Lavaca	Victoria	12100402	121004020102	10000046	PEM1Ad	Wetland	Freshwater Emergent Wetland	Natural						Unknown	Unknown	Unknown	Unknown	Unknown		Unknown	Unknown	101000092, 101000093, 101000095, 101000096, 101000194	102000001,102000002,102000003,102000004,102000005		Polygon	
10018511	10	Lower Colorado-Lavaca	Victoria	12100402	121004020102	10000046	PEM1Ad	Wetland	Freshwater Emergent Wetland	Natural						Unknown	Unknown	Unknown	Unknown	Unknown		Unknown	Unknown	101000092, 101000093, 101000095, 101000096, 101000194	102000001,102000002,102000003,102000004,102000005		Polygon	
10018512	10	Lower Colorado-Lavaca	Victoria	12100402	121004020102	10000046	PEM1Ad	Wetland	Freshwater Emergent Wetland	Natural						Unknown	Unknown	Unknown	Unknown	Unknown		Unknown	Unknown	101000092, 101000093, 101000095, 101000096, 101000194	102000001,102000002,102000003,102000004,102000005		Polygon	
10018513	10	Lower Colorado-Lavaca	Victoria	12100402	121004020102	10000046	PEM1Ad	Wetland	Freshwater Emergent Wetland	Natural						Unknown	Unknown	Unknown	Unknown	Unknown		Unknown	Unknown	101000092, 101000093, 101000095, 101000096, 101000194	102000001,102000002,102000003,102000004,102000005		Polygon	
10018514	10	Lower Colorado-Lavaca	Victoria	12100402	121004020102	10000046	PEM1Ad	Wetland	Freshwater Emergent Wetland	Natural						Unknown	Unknown	Unknown	Unknown	Unknown		Unknown	Unknown	101000092, 101000093, 101000095, 101000096, 101000194	102000001,102000002,102000003,102000004,102000005		Polygon	
10018515	10	Lower Colorado-Lavaca	Victoria	12100402	121004020102	10000046	PEM1Ax	Wetland	Freshwater Emergent Wetland	Natural						Unknown	Unknown	Unknown	Unknown	Unknown		Unknown	Unknown	101000092, 101000093, 101000095, 101000096, 101000194	102000001,102000002,102000003,102000004,102000005		Polygon	
10018516	10	Lower Colorado-Lavaca	Victoria	12100402	121004020102	10000046	PEM1C	Wetland	Freshwater Emergent Wetland	Natural						Unknown	Unknown	Unknown	Unknown	Unknown		Unknown	Unknown	101000092, 101000093, 101000095, 101000096, 101000194	102000001,102000002,102000003,102000004,102000005		Polygon	
10018517	10	Lower Colorado-Lavaca	Victoria	12100402	121004020102	10000046	PEM1C	Wetland	Freshwater Emergent Wetland	Natural						Unknown	Unknown	Unknown	Unknown	Unknown		Unknown	Unknown	101000092, 101000093, 101000095, 101000096, 101000194	102000001,102000002,102000003,102000004,102000005		Polygon	
10018518	10	Lower Colorado-Lavaca	Victoria	12100402	121004020102	10000046	PEM1C	Wetland	Freshwater Emergent Wetland	Natural						Unknown	Unknown	Unknown	Unknown	Unknown		Unknown	Unknown	101000092, 101000093, 101000095, 101000096, 101000194	102000001,102000002,102000003,102000004,102000005		Polygon	

TABLE 1: EXISTING FLOOD INFRASTRUCTURE

Existing Infrastructure ID	RFGP Number	RFGP Name	Counties	HUC8s	HUC12s	Watersheds	Feature Name	Infrastructure Type	Description	Natural or Constructed or Combination	Construction Date	Infrastructure Dimensions					Level of Service (2-year, 10-year, 25-year, 50-year, 100-year, 500-year, Unknown)	Condition (Functional, Non-functional, Unknown)	Condition Description	Deficiency (Deficient, Non-deficient, Unknown)	Deficiency Description	Population Protected by Infrastructure	Owning Entity	Operating Entity	Associated FMEs	Associated FMSs	Associated FMPs	Feature Type
												Diameter (ft)	Height (ft)	Width (ft)	Length (ft)	Area (acre)												
10018519	10	Lower Colorado-Lavaca	Victoria	12100402	121004020102	10000046	PEM1A	Wetland	Freshwater Emergent Wetland	Natural						Unknown	Unknown	Unknown	Unknown	Unknown	Unknown	Unknown	101000092, 101000093, 101000095, 101000096, 101000194	102000001,102000002,102000003,102000004,102000005		Polygon		
10018520	10	Lower Colorado-Lavaca	Victoria	12100402	121004020102	10000046	PEM1A	Wetland	Freshwater Emergent Wetland	Natural						Unknown	Unknown	Unknown	Unknown	Unknown	Unknown	Unknown	101000092, 101000093, 101000095, 101000096, 101000194	102000001,102000002,102000003,102000004,102000005		Polygon		
10018521	10	Lower Colorado-Lavaca	Victoria	12100402	121004020102	10000046	PEM1A	Wetland	Freshwater Emergent Wetland	Natural						Unknown	Unknown	Unknown	Unknown	Unknown	Unknown	Unknown	101000092, 101000093, 101000095, 101000096, 101000194	102000001,102000002,102000003,102000004,102000005		Polygon		
10018522	10	Lower Colorado-Lavaca	Victoria	12100402	121004020102	10000046	PEM1A	Wetland	Freshwater Emergent Wetland	Natural						Unknown	Unknown	Unknown	Unknown	Unknown	Unknown	Unknown	101000092, 101000093, 101000095, 101000096, 101000194	102000001,102000002,102000003,102000004,102000005		Polygon		
10018523	10	Lower Colorado-Lavaca	Victoria	12100402	121004020102	10000046	PEM1A	Wetland	Freshwater Emergent Wetland	Natural						Unknown	Unknown	Unknown	Unknown	Unknown	Unknown	Unknown	101000092, 101000093, 101000095, 101000096, 101000194	102000001,102000002,102000003,102000004,102000005		Polygon		
10018524	10	Lower Colorado-Lavaca	Victoria	12100402	121004020102	10000046	PEM1A	Wetland	Freshwater Emergent Wetland	Natural						Unknown	Unknown	Unknown	Unknown	Unknown	Unknown	Unknown	101000092, 101000093, 101000095, 101000096, 101000194	102000001,102000002,102000003,102000004,102000005		Polygon		
10018525	10	Lower Colorado-Lavaca	Victoria	12100402	121004020102	10000046	PEM1A	Wetland	Freshwater Emergent Wetland	Natural						Unknown	Unknown	Unknown	Unknown	Unknown	Unknown	Unknown	101000092, 101000093, 101000095, 101000096, 101000194	102000001,102000002,102000003,102000004,102000005		Polygon		
10018526	10	Lower Colorado-Lavaca	Victoria	12100402	121004020102	10000046	PEM1A	Wetland	Freshwater Emergent Wetland	Natural						Unknown	Unknown	Unknown	Unknown	Unknown	Unknown	Unknown	101000092, 101000093, 101000095, 101000096, 101000194	102000001,102000002,102000003,102000004,102000005		Polygon		
10018527	10	Lower Colorado-Lavaca	Victoria	12100402	121004020102	10000046	PEM1Ad	Wetland	Freshwater Emergent Wetland	Natural						Unknown	Unknown	Unknown	Unknown	Unknown	Unknown	Unknown	101000092, 101000093, 101000095, 101000096, 101000194	102000001,102000002,102000003,102000004,102000005		Polygon		
10018528	10	Lower Colorado-Lavaca	Victoria	12100402	121004020102	10000046	PEM1Ad	Wetland	Freshwater Emergent Wetland	Natural						Unknown	Unknown	Unknown	Unknown	Unknown	Unknown	Unknown	101000092, 101000093, 101000095, 101000096, 101000194	102000001,102000002,102000003,102000004,102000005		Polygon		
10018529	10	Lower Colorado-Lavaca	Victoria	12100402	121004020102	10000046	PEM1Ad	Wetland	Freshwater Emergent Wetland	Natural						Unknown	Unknown	Unknown	Unknown	Unknown	Unknown	Unknown	101000092, 101000093, 101000095, 101000096, 101000194	102000001,102000002,102000003,102000004,102000005		Polygon		
10018530	10	Lower Colorado-Lavaca	Victoria	12100402	121004020102	10000046	PEM1Ad	Wetland	Freshwater Emergent Wetland	Natural						Unknown	Unknown	Unknown	Unknown	Unknown	Unknown	Unknown	101000092, 101000093, 101000095, 101000096, 101000194	102000001,102000002,102000003,102000004,102000005		Polygon		
10018531	10	Lower Colorado-Lavaca	Victoria	12100402	121004020102	10000046	PEM1Ad	Wetland	Freshwater Emergent Wetland	Natural						Unknown	Unknown	Unknown	Unknown	Unknown	Unknown	Unknown	101000092, 101000093, 101000095, 101000096, 101000194	102000001,102000002,102000003,102000004,102000005		Polygon		
10018532	10	Lower Colorado-Lavaca	Victoria	12100402	121004020102	10000046	PEM1Ad	Wetland	Freshwater Emergent Wetland	Natural						Unknown	Unknown	Unknown	Unknown	Unknown	Unknown	Unknown	101000092, 101000093, 101000095, 101000096, 101000194	102000001,102000002,102000003,102000004,102000005		Polygon		
10018533	10	Lower Colorado-Lavaca	Victoria	12100402	121004020102	10000046	PEM1Ad	Wetland	Freshwater Emergent Wetland	Natural						Unknown	Unknown	Unknown	Unknown	Unknown	Unknown	Unknown	101000092, 101000093, 101000095, 101000096, 101000194	102000001,102000002,102000003,102000004,102000005		Polygon		
10018534	10	Lower Colorado-Lavaca	Victoria	12100402	121004020102	10000046	PEM1Ad	Wetland	Freshwater Emergent Wetland	Natural						Unknown	Unknown	Unknown	Unknown	Unknown	Unknown	Unknown	101000092, 101000093, 101000095, 101000096, 101000194	102000001,102000002,102000003,102000004,102000005		Polygon		
10018535	10	Lower Colorado-Lavaca	Victoria	12100402	121004020102	10000046	PEM1C	Wetland	Freshwater Emergent Wetland	Natural						Unknown	Unknown	Unknown	Unknown	Unknown	Unknown	Unknown	101000092, 101000093, 101000095, 101000096, 101000194	102000001,102000002,102000003,102000004,102000005		Polygon		

Existing Infrastructure ID	RFPG Number	RFPG Name	Counties	HUC8s	HUC12s	Watersheds	Feature Name	Infrastructure Type	Description	Natural or Constructed or Combination	Construction Date	Infrastructure Dimensions					Level of Service (2-year, 10-year, 25-year, 50-year, 100-year, 500-year, Unknown)	Condition (Functional, Non-functional, Unknown)	Condition Description	Deficiency (Deficient, Non-deficient, Unknown)	Deficiency Description	Population Protected by Infrastructure	Owning Entity	Operating Entity	Associated FMEs	Associated FMSs	Associated FMPs	Feature Type
												Diameter (ft)	Height (ft)	Width (ft)	Length (ft)	Area (acre)												
10018536	10	Lower Colorado-Lavaca	Victoria	12100402	121004020102	10000046	PEM1C	Wetland	Freshwater Emergent Wetland	Natural						Unknown	Unknown	Unknown	Unknown	Unknown	Unknown	Unknown	Unknown	101000092, 101000093, 101000095, 101000096, 101000194	102000001,102000002,102000003,102000004,102000005		Polygon	
10018537	10	Lower Colorado-Lavaca	Victoria	12100402	121004020102	10000046	PSS1A	Wetland	Freshwater Forested/Shrub Wetland	Natural						Unknown	Unknown	Unknown	Unknown	Unknown	Unknown	Unknown	Unknown	101000092, 101000093, 101000095, 101000096, 101000194	102000001,102000002,102000003,102000004,102000005		Polygon	
10018538	10	Lower Colorado-Lavaca	Victoria	12100402	121004020102	10000046	PEM1A	Wetland	Freshwater Emergent Wetland	Natural						Unknown	Unknown	Unknown	Unknown	Unknown	Unknown	Unknown	Unknown	101000092, 101000093, 101000095, 101000096, 101000194	102000001,102000002,102000003,102000004,102000005		Polygon	
10018539	10	Lower Colorado-Lavaca	Victoria	12100402	121004020102	10000046	PEM1A	Wetland	Freshwater Emergent Wetland	Natural						Unknown	Unknown	Unknown	Unknown	Unknown	Unknown	Unknown	Unknown	101000092, 101000093, 101000095, 101000096, 101000194	102000001,102000002,102000003,102000004,102000005		Polygon	
10018540	10	Lower Colorado-Lavaca	Victoria	12100402	121004020102	10000046	PEM1A	Wetland	Freshwater Emergent Wetland	Natural						Unknown	Unknown	Unknown	Unknown	Unknown	Unknown	Unknown	Unknown	101000092, 101000093, 101000095, 101000096, 101000194	102000001,102000002,102000003,102000004,102000005		Polygon	
10018541	10	Lower Colorado-Lavaca	Victoria	12100402	121004020102	10000046	PEM1A	Wetland	Freshwater Emergent Wetland	Natural						Unknown	Unknown	Unknown	Unknown	Unknown	Unknown	Unknown	Unknown	101000092, 101000093, 101000095, 101000096, 101000194	102000001,102000002,102000003,102000004,102000005		Polygon	
10018542	10	Lower Colorado-Lavaca	Victoria	12100402	121004020102	10000046	PEM1A	Wetland	Freshwater Emergent Wetland	Natural						Unknown	Unknown	Unknown	Unknown	Unknown	Unknown	Unknown	Unknown	101000092, 101000093, 101000095, 101000096, 101000194	102000001,102000002,102000003,102000004,102000005		Polygon	
10018543	10	Lower Colorado-Lavaca	Victoria	12100402	121004020102	10000046	PEM1A	Wetland	Freshwater Emergent Wetland	Natural						Unknown	Unknown	Unknown	Unknown	Unknown	Unknown	Unknown	Unknown	101000092, 101000093, 101000095, 101000096, 101000194	102000001,102000002,102000003,102000004,102000005		Polygon	
10018544	10	Lower Colorado-Lavaca	Victoria	12100402	121004020102	10000046	PEM1A	Wetland	Freshwater Emergent Wetland	Natural						Unknown	Unknown	Unknown	Unknown	Unknown	Unknown	Unknown	Unknown	101000092, 101000093, 101000095, 101000096, 101000194	102000001,102000002,102000003,102000004,102000005		Polygon	
10018545	10	Lower Colorado-Lavaca	Victoria	12100402	121004020102	10000046	PEM1A	Wetland	Freshwater Emergent Wetland	Natural						Unknown	Unknown	Unknown	Unknown	Unknown	Unknown	Unknown	Unknown	101000092, 101000093, 101000095, 101000096, 101000194	102000001,102000002,102000003,102000004,102000005		Polygon	
10018546	10	Lower Colorado-Lavaca	Victoria	12100402	121004020102	10000046	PEM1A	Wetland	Freshwater Emergent Wetland	Natural						Unknown	Unknown	Unknown	Unknown	Unknown	Unknown	Unknown	Unknown	101000092, 101000093, 101000095, 101000096, 101000194	102000001,102000002,102000003,102000004,102000005		Polygon	
10018547	10	Lower Colorado-Lavaca	Victoria	12100402	121004020102	10000046	PEM1A	Wetland	Freshwater Emergent Wetland	Natural						Unknown	Unknown	Unknown	Unknown	Unknown	Unknown	Unknown	Unknown	101000092, 101000093, 101000095, 101000096, 101000194	102000001,102000002,102000003,102000004,102000005		Polygon	
10018548	10	Lower Colorado-Lavaca	Victoria	12100402	121004020102	10000046	PEM1A	Wetland	Freshwater Emergent Wetland	Natural						Unknown	Unknown	Unknown	Unknown	Unknown	Unknown	Unknown	Unknown	101000092, 101000093, 101000095, 101000096, 101000194	102000001,102000002,102000003,102000004,102000005		Polygon	
10018549	10	Lower Colorado-Lavaca	Victoria	12100402	121004020102	10000046	PEM1C	Wetland	Freshwater Emergent Wetland	Natural						Unknown	Unknown	Unknown	Unknown	Unknown	Unknown	Unknown	Unknown	101000092, 101000093, 101000095, 101000096, 101000194	102000001,102000002,102000003,102000004,102000005		Polygon	
10018550	10	Lower Colorado-Lavaca	Victoria	12100402	121004020102	10000046	PEM1C	Wetland	Freshwater Emergent Wetland	Natural						Unknown	Unknown	Unknown	Unknown	Unknown	Unknown	Unknown	Unknown	101000092, 101000093, 101000095, 101000096, 101000194	102000001,102000002,102000003,102000004,102000005		Polygon	
10018551	10	Lower Colorado-Lavaca	Victoria	12100402	121004020102	10000046	PEM1C	Wetland	Freshwater Emergent Wetland	Natural						Unknown	Unknown	Unknown	Unknown	Unknown	Unknown	Unknown	Unknown	101000092, 101000093, 101000095, 101000096, 101000194	102000001,102000002,102000003,102000004,102000005		Polygon	
10018552	10	Lower Colorado-Lavaca	Victoria	12100402	121004020102	10000046	PEM1C	Wetland	Freshwater Emergent Wetland	Natural						Unknown	Unknown	Unknown	Unknown	Unknown	Unknown	Unknown	Unknown	101000092, 101000093, 101000095, 101000096, 101000194	102000001,102000002,102000003,102000004,102000005		Polygon	

Existing Infrastructure ID	RFPG Number	RFPG Name	Counties	HUC8s	HUC12s	Watersheds	Feature Name	Infrastructure Type	Description	Natural or Constructed or Combination	Construction Date	Infrastructure Dimensions					Level of Service (2-year, 10-year, 25-year, 50-year, 100-year, 500-year, Unknown)	Condition (Functional, Non-functional, Unknown)	Condition Description	Deficiency (Deficient, Non-deficient, Unknown)	Deficiency Description	Population Protected by Infrastructure	Owning Entity	Operating Entity	Associated FMEs	Associated FMSs	Associated FMPs	Feature Type
												Diameter (ft)	Height (ft)	Width (ft)	Length (ft)	Area (acre)												
10018553	10	Lower Colorado-Lavaca	Victoria	12100402	121004020102	10000046	PEM1C	Wetland	Freshwater Emergent Wetland	Natural						Unknown	Unknown	Unknown	Unknown	Unknown	Unknown	Unknown	Unknown	101000092, 101000093, 101000095, 101000096, 101000194	102000001,102000002,102000003,102000004,102000005		Polygon	
10018554	10	Lower Colorado-Lavaca	Victoria	12100402	121004020102	10000046	PEM1C	Wetland	Freshwater Emergent Wetland	Natural						Unknown	Unknown	Unknown	Unknown	Unknown	Unknown	Unknown	Unknown	101000092, 101000093, 101000095, 101000096, 101000194	102000001,102000002,102000003,102000004,102000005		Polygon	
10018555	10	Lower Colorado-Lavaca	Victoria	12100402	121004020102	10000046	PEM1C	Wetland	Freshwater Emergent Wetland	Natural						Unknown	Unknown	Unknown	Unknown	Unknown	Unknown	Unknown	Unknown	101000092, 101000093, 101000095, 101000096, 101000194	102000001,102000002,102000003,102000004,102000005		Polygon	
10018556	10	Lower Colorado-Lavaca	Victoria	12100402	121004020101,121004020102	10000025,10000046	PEM1C	Wetland	Freshwater Emergent Wetland	Natural						Unknown	Unknown	Unknown	Unknown	Unknown	Unknown	Unknown	Unknown	101000092, 101000093, 101000095, 101000096, 101000194	102000001,102000002,102000003,102000004,102000005		Polygon	
10018557	10	Lower Colorado-Lavaca	Victoria	12100402	121004020102	10000046	PEM1C	Wetland	Freshwater Emergent Wetland	Natural						Unknown	Unknown	Unknown	Unknown	Unknown	Unknown	Unknown	Unknown	101000092, 101000093, 101000095, 101000096, 101000194	102000001,102000002,102000003,102000004,102000005		Polygon	
10018558	10	Lower Colorado-Lavaca	Victoria	12100402	121004020102	10000046	PEM1Ch	Wetland	Freshwater Emergent Wetland	Natural						Unknown	Unknown	Unknown	Unknown	Unknown	Unknown	Unknown	Unknown	101000092, 101000093, 101000095, 101000096, 101000194	102000001,102000002,102000003,102000004,102000005		Polygon	
10018559	10	Lower Colorado-Lavaca	Victoria	12100402	121004020302	10000051	PEM1A	Wetland	Freshwater Emergent Wetland	Natural						Unknown	Unknown	Unknown	Unknown	Unknown	Unknown	Unknown	Unknown	101000092, 101000093, 101000095, 101000096, 101000194	102000001,102000002,102000003,102000004,102000005		Polygon	
10018560	10	Lower Colorado-Lavaca	Victoria	12100402	121004020302	10000051	PEM1A	Wetland	Freshwater Emergent Wetland	Natural						Unknown	Unknown	Unknown	Unknown	Unknown	Unknown	Unknown	Unknown	101000092, 101000093, 101000095, 101000096, 101000194	102000001,102000002,102000003,102000004,102000005		Polygon	
10018561	10	Lower Colorado-Lavaca	Victoria	12100402	121004020302	10000051	PEM1A	Wetland	Freshwater Emergent Wetland	Natural						Unknown	Unknown	Unknown	Unknown	Unknown	Unknown	Unknown	Unknown	101000092, 101000093, 101000095, 101000096, 101000194	102000001,102000002,102000003,102000004,102000005		Polygon	
10018562	10	Lower Colorado-Lavaca	Victoria	12100402	121004020302	10000051	PEM1A	Wetland	Freshwater Emergent Wetland	Natural						Unknown	Unknown	Unknown	Unknown	Unknown	Unknown	Unknown	Unknown	101000092, 101000093, 101000095, 101000096, 101000194	102000001,102000002,102000003,102000004,102000005		Polygon	
10018563	10	Lower Colorado-Lavaca	Victoria	12100402	121004020302	10000051	PEM1A	Wetland	Freshwater Emergent Wetland	Natural						Unknown	Unknown	Unknown	Unknown	Unknown	Unknown	Unknown	Unknown	101000092, 101000093, 101000095, 101000096, 101000194	102000001,102000002,102000003,102000004,102000005		Polygon	
10018564	10	Lower Colorado-Lavaca	Victoria	12100402	121004020302	10000051	PEM1A	Wetland	Freshwater Emergent Wetland	Natural						Unknown	Unknown	Unknown	Unknown	Unknown	Unknown	Unknown	Unknown	101000092, 101000093, 101000095, 101000096, 101000194	102000001,102000002,102000003,102000004,102000005		Polygon	
10018565	10	Lower Colorado-Lavaca	Victoria	12100402	121004020302	10000051	PEM1A	Wetland	Freshwater Emergent Wetland	Natural						Unknown	Unknown	Unknown	Unknown	Unknown	Unknown	Unknown	Unknown	101000092, 101000093, 101000095, 101000096, 101000194	102000001,102000002,102000003,102000004,102000005		Polygon	
10018566	10	Lower Colorado-Lavaca	Victoria	12100402	121004020302	10000051	PEM1A	Wetland	Freshwater Emergent Wetland	Natural						Unknown	Unknown	Unknown	Unknown	Unknown	Unknown	Unknown	Unknown	101000092, 101000093, 101000095, 101000096, 101000194	102000001,102000002,102000003,102000004,102000005		Polygon	
10018567	10	Lower Colorado-Lavaca	Victoria	12100402	121004020102	10000046	PEM1A	Wetland	Freshwater Emergent Wetland	Natural						Unknown	Unknown	Unknown	Unknown	Unknown	Unknown	Unknown	Unknown	101000092, 101000093, 101000095, 101000096, 101000194	102000001,102000002,102000003,102000004,102000005		Polygon	
10018568	10	Lower Colorado-Lavaca	Victoria	12100402	121004020102	10000046	PEM1A	Wetland	Freshwater Emergent Wetland	Natural						Unknown	Unknown	Unknown	Unknown	Unknown	Unknown	Unknown	Unknown	101000092, 101000093, 101000095, 101000096, 101000194	102000001,102000002,102000003,102000004,102000005		Polygon	
10018569	10	Lower Colorado-Lavaca	Victoria	12100402	121004020102	10000046	PEM1A	Wetland	Freshwater Emergent Wetland	Natural						Unknown	Unknown	Unknown	Unknown	Unknown	Unknown	Unknown	Unknown	101000092, 101000093, 101000095, 101000096, 101000194	102000001,102000002,102000003,102000004,102000005		Polygon	

TABLE 1: EXISTING FLOOD INFRASTRUCTURE

Existing Infrastructure ID	RFGP Number	RFGP Name	Counties	HUC8s	HUC12s	Watersheds	Feature Name	Infrastructure Type	Description	Natural or Constructed or Combination	Construction Date	Infrastructure Dimensions					Level of Service (2-year, 10-year, 25-year, 50-year, 100-year, 500-year, Unknown)	Condition (Functional, Non-functional, Unknown)	Condition Description	Deficiency (Deficient, Non-deficient, Unknown)	Deficiency Description	Population Protected by Infrastructure	Owning Entity	Operating Entity	Associated FMEs	Associated FMSs	Associated FMPs	Feature Type
												Diameter (ft)	Height (ft)	Width (ft)	Length (ft)	Area (acre)												
10018570	10	Lower Colorado-Lavaca	Victoria	12100402	121004020102	10000046	PEM1A	Wetland	Freshwater Emergent Wetland	Natural						Unknown	Unknown	Unknown	Unknown	Unknown	Unknown	Unknown	Unknown	101000092, 101000093, 101000095, 101000096, 101000194	102000001,102000002,102000003,102000004,102000005		Polygon	
10018571	10	Lower Colorado-Lavaca	Victoria	12100402	121004020102	10000046	PEM1A	Wetland	Freshwater Emergent Wetland	Natural						Unknown	Unknown	Unknown	Unknown	Unknown	Unknown	Unknown	Unknown	101000092, 101000093, 101000095, 101000096, 101000194	102000001,102000002,102000003,102000004,102000005		Polygon	
10018572	10	Lower Colorado-Lavaca	Victoria	12100402	121004020102	10000046	PEM1A	Wetland	Freshwater Emergent Wetland	Natural						Unknown	Unknown	Unknown	Unknown	Unknown	Unknown	Unknown	Unknown	101000092, 101000093, 101000095, 101000096, 101000194	102000001,102000002,102000003,102000004,102000005		Polygon	
10018573	10	Lower Colorado-Lavaca	Victoria	12100402	121004020102	10000046	PEM1A	Wetland	Freshwater Emergent Wetland	Natural						Unknown	Unknown	Unknown	Unknown	Unknown	Unknown	Unknown	Unknown	101000092, 101000093, 101000095, 101000096, 101000194	102000001,102000002,102000003,102000004,102000005		Polygon	
10018574	10	Lower Colorado-Lavaca	Victoria	12100402	121004020102	10000046	PEM1A	Wetland	Freshwater Emergent Wetland	Natural						Unknown	Unknown	Unknown	Unknown	Unknown	Unknown	Unknown	Unknown	101000092, 101000093, 101000095, 101000096, 101000194	102000001,102000002,102000003,102000004,102000005		Polygon	
10018575	10	Lower Colorado-Lavaca	Victoria	12100402	121004020102	10000046	PEM1Ad	Wetland	Freshwater Emergent Wetland	Natural						Unknown	Unknown	Unknown	Unknown	Unknown	Unknown	Unknown	Unknown	101000092, 101000093, 101000095, 101000096, 101000194	102000001,102000002,102000003,102000004,102000005		Polygon	
10018576	10	Lower Colorado-Lavaca	Victoria	12100402	121004020103	10000047	PEM1C	Wetland	Freshwater Emergent Wetland	Natural						Unknown	Unknown	Unknown	Unknown	Unknown	Unknown	Unknown	Unknown	101000092, 101000093, 101000095, 101000096, 101000194	102000001,102000002,102000003,102000004,102000005		Polygon	
10018577	10	Lower Colorado-Lavaca	Victoria	12100402	121004020103	10000047	PEM1C	Wetland	Freshwater Emergent Wetland	Natural						Unknown	Unknown	Unknown	Unknown	Unknown	Unknown	Unknown	Unknown	101000092, 101000093, 101000095, 101000096, 101000194	102000001,102000002,102000003,102000004,102000005		Polygon	
10018578	10	Lower Colorado-Lavaca	Victoria	12100402	121004020102	10000046	PEM1C	Wetland	Freshwater Emergent Wetland	Natural						Unknown	Unknown	Unknown	Unknown	Unknown	Unknown	Unknown	Unknown	101000092, 101000093, 101000095, 101000096, 101000194	102000001,102000002,102000003,102000004,102000005		Polygon	
10018579	10	Lower Colorado-Lavaca	Victoria	12100402	121004020302	10000051	PEM1A	Wetland	Freshwater Emergent Wetland	Natural						Unknown	Unknown	Unknown	Unknown	Unknown	Unknown	Unknown	Unknown	101000092, 101000093, 101000095, 101000096, 101000194	102000001,102000002,102000003,102000004,102000005		Polygon	
10018580	10	Lower Colorado-Lavaca	Victoria	12100402	121004020302	10000051	PEM1A	Wetland	Freshwater Emergent Wetland	Natural						Unknown	Unknown	Unknown	Unknown	Unknown	Unknown	Unknown	Unknown	101000092, 101000093, 101000095, 101000096, 101000194	102000001,102000002,102000003,102000004,102000005		Polygon	
10018581	10	Lower Colorado-Lavaca	Victoria	12100402	121004020302	10000051	PEM1A	Wetland	Freshwater Emergent Wetland	Natural						Unknown	Unknown	Unknown	Unknown	Unknown	Unknown	Unknown	Unknown	101000092, 101000093, 101000095, 101000096, 101000194	102000001,102000002,102000003,102000004,102000005		Polygon	
10018582	10	Lower Colorado-Lavaca	Victoria	12100402	121004020302	10000051	PEM1A	Wetland	Freshwater Emergent Wetland	Natural						Unknown	Unknown	Unknown	Unknown	Unknown	Unknown	Unknown	Unknown	101000092, 101000093, 101000095, 101000096, 101000194	102000001,102000002,102000003,102000004,102000005		Polygon	
10018583	10	Lower Colorado-Lavaca	Victoria	12100402	121004020302	10000051	PEM1A	Wetland	Freshwater Emergent Wetland	Natural						Unknown	Unknown	Unknown	Unknown	Unknown	Unknown	Unknown	Unknown	101000092, 101000093, 101000095, 101000096, 101000194	102000001,102000002,102000003,102000004,102000005		Polygon	
10018584	10	Lower Colorado-Lavaca	Victoria	12100402	121004020102	10000046	PEM1A	Wetland	Freshwater Emergent Wetland	Natural						Unknown	Unknown	Unknown	Unknown	Unknown	Unknown	Unknown	Unknown	101000092, 101000093, 101000095, 101000096, 101000194	102000001,102000002,102000003,102000004,102000005		Polygon	
10018585	10	Lower Colorado-Lavaca	Victoria	12100402	121004020302	10000051	PEM1A	Wetland	Freshwater Emergent Wetland	Natural						Unknown	Unknown	Unknown	Unknown	Unknown	Unknown	Unknown	Unknown	101000091, 101000092, 101000093, 101000095, 101000096, 101000194	102000001,102000002,102000003,102000004,102000005		Polygon	

Existing Infrastructure ID	RFPG Number	RFPG Name	Counties	HUC8s	HUC12s	Watersheds	Feature Name	Infrastructure Type	Description	Natural or Constructed or Combination	Construction Date	Infrastructure Dimensions					Level of Service (2-year, 10-year, 25-year, 50-year, 100-year, 500-year, Unknown)	Condition (Functional, Non-functional, Unknown)	Condition Description	Deficiency (Deficient, Non-deficient, Unknown)	Deficiency Description	Population Protected by Infrastructure	Owning Entity	Operating Entity	Associated FMEs	Associated FMSs	Associated FMPs	Feature Type
												Diameter (ft)	Height (ft)	Width (ft)	Length (ft)	Area (acre)												
10018586	10	Lower Colorado-Lavaca	Victoria	12100402	121004020102	10000046	PEM1Ad	Wetland	Freshwater Emergent Wetland	Natural						Unknown	Unknown	Unknown	Unknown	Unknown	Unknown	Unknown	Unknown	101000092, 101000093, 101000095, 101000096, 101000194	102000001,102000002,102000003,102000004,102000005		Polygon	
10018587	10	Lower Colorado-Lavaca	Victoria	12100402	121004020102	10000046	PEM1Ad	Wetland	Freshwater Emergent Wetland	Natural						Unknown	Unknown	Unknown	Unknown	Unknown	Unknown	Unknown	Unknown	101000092, 101000093, 101000095, 101000096, 101000194	102000001,102000002,102000003,102000004,102000005		Polygon	
10018588	10	Lower Colorado-Lavaca	Victoria	12100402	121004020302	10000051	PEM1C	Wetland	Freshwater Emergent Wetland	Natural						Unknown	Unknown	Unknown	Unknown	Unknown	Unknown	Unknown	Unknown	101000092, 101000093, 101000095, 101000096, 101000194	102000001,102000002,102000003,102000004,102000005		Polygon	
10018589	10	Lower Colorado-Lavaca	Victoria	12100402	121004020302	10000051	PEM1C	Wetland	Freshwater Emergent Wetland	Natural						Unknown	Unknown	Unknown	Unknown	Unknown	Unknown	Unknown	Unknown	101000092, 101000093, 101000095, 101000096, 101000194	102000001,102000002,102000003,102000004,102000005		Polygon	
10018590	10	Lower Colorado-Lavaca	Victoria	12100402	121004020102	10000046	PEM1C	Wetland	Freshwater Emergent Wetland	Natural						Unknown	Unknown	Unknown	Unknown	Unknown	Unknown	Unknown	Unknown	101000092, 101000093, 101000095, 101000096, 101000194	102000001,102000002,102000003,102000004,102000005		Polygon	
10018591	10	Lower Colorado-Lavaca	Victoria	12100402	121004020102,121004020302	10000046,10000051	PEM1C	Wetland	Freshwater Emergent Wetland	Natural						Unknown	Unknown	Unknown	Unknown	Unknown	Unknown	Unknown	Unknown	101000092, 101000093, 101000095, 101000096, 101000194	102000001,102000002,102000003,102000004,102000005		Polygon	
10018592	10	Lower Colorado-Lavaca	Victoria	12100402	121004020102	10000046	PEM1C	Wetland	Freshwater Emergent Wetland	Natural						Unknown	Unknown	Unknown	Unknown	Unknown	Unknown	Unknown	Unknown	101000092, 101000093, 101000095, 101000096, 101000194	102000001,102000002,102000003,102000004,102000005		Polygon	
10018593	10	Lower Colorado-Lavaca	Victoria	12100402	121004020302	10000051	PEM1C	Wetland	Freshwater Emergent Wetland	Natural						Unknown	Unknown	Unknown	Unknown	Unknown	Unknown	Unknown	Unknown	101000092, 101000093, 101000095, 101000096, 101000194	102000001,102000002,102000003,102000004,102000005		Polygon	
10046964	10	Lower Colorado-Lavaca	Victoria	12100402	121004020202	10000052	PEM1A	Wetland	Freshwater Emergent Wetland	Natural						Unknown	Unknown	Unknown	Unknown	Unknown	Unknown	Unknown	Unknown	101000092, 101000093, 101000095, 101000096, 101000194	102000001,102000002,102000003,102000004,102000005		Polygon	
10046965	10	Lower Colorado-Lavaca	Victoria	12100402	121004020202	10000052	PEM1A	Wetland	Freshwater Emergent Wetland	Natural						Unknown	Unknown	Unknown	Unknown	Unknown	Unknown	Unknown	Unknown	101000092, 101000093, 101000095, 101000096, 101000194	102000001,102000002,102000003,102000004,102000005		Polygon	
10046966	10	Lower Colorado-Lavaca	Victoria	12100402	121004020202	10000052	PEM1A	Wetland	Freshwater Emergent Wetland	Natural						Unknown	Unknown	Unknown	Unknown	Unknown	Unknown	Unknown	Unknown	101000092, 101000093, 101000095, 101000096, 101000194	102000001,102000002,102000003,102000004,102000005		Polygon	
10046967	10	Lower Colorado-Lavaca	Victoria	12100402	121004020202	10000052	PEM1A	Wetland	Freshwater Emergent Wetland	Natural						Unknown	Unknown	Unknown	Unknown	Unknown	Unknown	Unknown	Unknown	101000092, 101000093, 101000095, 101000096, 101000194	102000001,102000002,102000003,102000004,102000005		Polygon	
10046968	10	Lower Colorado-Lavaca	Victoria	12100402	121004020202	10000052	PEM1A	Wetland	Freshwater Emergent Wetland	Natural						Unknown	Unknown	Unknown	Unknown	Unknown	Unknown	Unknown	Unknown	101000092, 101000093, 101000095, 101000096, 101000194	102000001,102000002,102000003,102000004,102000005		Polygon	
10046969	10	Lower Colorado-Lavaca	Victoria	12100402	121004020202	10000052	PEM1A	Wetland	Freshwater Emergent Wetland	Natural						Unknown	Unknown	Unknown	Unknown	Unknown	Unknown	Unknown	Unknown	101000092, 101000093, 101000095, 101000096, 101000194	102000001,102000002,102000003,102000004,102000005		Polygon	
10046970	10	Lower Colorado-Lavaca	Victoria	12100402	121004020202	10000052	PEM1A	Wetland	Freshwater Emergent Wetland	Natural						Unknown	Unknown	Unknown	Unknown	Unknown	Unknown	Unknown	Unknown	101000092, 101000093, 101000095, 101000096, 101000194	102000001,102000002,102000003,102000004,102000005		Polygon	
10046971	10	Lower Colorado-Lavaca	Victoria	12100402	121004020202	10000052	PEM1A	Wetland	Freshwater Emergent Wetland	Natural						Unknown	Unknown	Unknown	Unknown	Unknown	Unknown	Unknown	Unknown	101000092, 101000093, 101000095, 101000096, 101000194	102000001,102000002,102000003,102000004,102000005		Polygon	
10046972	10	Lower Colorado-Lavaca	Victoria	12100402	121004020202	10000052	PEM1A	Wetland	Freshwater Emergent Wetland	Natural						Unknown	Unknown	Unknown	Unknown	Unknown	Unknown	Unknown	Unknown	101000092, 101000093, 101000095, 101000096, 101000194	102000001,102000002,102000003,102000004,102000005		Polygon	

TABLE 1: EXISTING FLOOD INFRASTRUCTURE

Existing Infrastructure ID	RFGP Number	RFGP Name	Counties	HUC8s	HUC12s	Watersheds	Feature Name	Infrastructure Type	Description	Natural or Constructed or Combination	Construction Date	Infrastructure Dimensions					Level of Service (2-year, 10-year, 25-year, 50-year, 100-year, 500-year, Unknown)	Condition (Functional, Non-functional, Unknown)	Condition Description	Deficiency (Deficient, Non-deficient, Unknown)	Deficiency Description	Population Protected by Infrastructure	Owning Entity	Operating Entity	Associated FMEs	Associated FMSs	Associated FMPs	Feature Type
												Diameter (ft)	Height (ft)	Width (ft)	Length (ft)	Area (acre)												
10046982	10	Lower Colorado-Lavaca	Victoria	12100402	121004020202	10000052	PEM1C	Wetland	Freshwater Emergent Wetland	Natural						Unknown	Unknown	Unknown	Unknown	Unknown	Unknown	Unknown	Unknown	101000092, 101000093, 101000095, 101000096, 101000194	102000001,102000002,102000003,102000004,102000005		Polygon	
10047004	10	Lower Colorado-Lavaca	Victoria	12100402	121004020202	10000052	PEM1A	Wetland	Freshwater Emergent Wetland	Natural						Unknown	Unknown	Unknown	Unknown	Unknown	Unknown	Unknown	Unknown	101000092, 101000093, 101000095, 101000096, 101000194	102000001,102000002,102000003,102000004,102000005		Polygon	
10047005	10	Lower Colorado-Lavaca	Victoria	12100402	121004020202	10000052	PEM1A	Wetland	Freshwater Emergent Wetland	Natural						Unknown	Unknown	Unknown	Unknown	Unknown	Unknown	Unknown	Unknown	101000092, 101000093, 101000095, 101000096, 101000194	102000001,102000002,102000003,102000004,102000005		Polygon	
10047006	10	Lower Colorado-Lavaca	Victoria	12100402	121004020202	10000052	PEM1A	Wetland	Freshwater Emergent Wetland	Natural						Unknown	Unknown	Unknown	Unknown	Unknown	Unknown	Unknown	Unknown	101000092, 101000093, 101000095, 101000096, 101000194	102000001,102000002,102000003,102000004,102000005		Polygon	
10047007	10	Lower Colorado-Lavaca	Victoria	12100402	121004020202	10000052	PEM1A	Wetland	Freshwater Emergent Wetland	Natural						Unknown	Unknown	Unknown	Unknown	Unknown	Unknown	Unknown	Unknown	101000092, 101000093, 101000095, 101000096, 101000194	102000001,102000002,102000003,102000004,102000005		Polygon	
10047008	10	Lower Colorado-Lavaca	Victoria	12100402	121004020202	10000052	PEM1A	Wetland	Freshwater Emergent Wetland	Natural						Unknown	Unknown	Unknown	Unknown	Unknown	Unknown	Unknown	Unknown	101000092, 101000093, 101000095, 101000096, 101000194	102000001,102000002,102000003,102000004,102000005		Polygon	
10047009	10	Lower Colorado-Lavaca	Victoria	12100402	121004020202	10000052	PEM1A	Wetland	Freshwater Emergent Wetland	Natural						Unknown	Unknown	Unknown	Unknown	Unknown	Unknown	Unknown	Unknown	101000092, 101000093, 101000095, 101000096, 101000194	102000001,102000002,102000003,102000004,102000005		Polygon	
10047010	10	Lower Colorado-Lavaca	Victoria	12100402	121004020202	10000052	PEM1A	Wetland	Freshwater Emergent Wetland	Natural						Unknown	Unknown	Unknown	Unknown	Unknown	Unknown	Unknown	Unknown	101000092, 101000093, 101000095, 101000096, 101000194	102000001,102000002,102000003,102000004,102000005		Polygon	
10047011	10	Lower Colorado-Lavaca	Victoria	12100402	121004020202	10000052	PEM1A	Wetland	Freshwater Emergent Wetland	Natural						Unknown	Unknown	Unknown	Unknown	Unknown	Unknown	Unknown	Unknown	101000092, 101000093, 101000095, 101000096, 101000194	102000001,102000002,102000003,102000004,102000005		Polygon	
10047012	10	Lower Colorado-Lavaca	Victoria	12100402	121004020202	10000052	PEM1A	Wetland	Freshwater Emergent Wetland	Natural						Unknown	Unknown	Unknown	Unknown	Unknown	Unknown	Unknown	Unknown	101000092, 101000093, 101000095, 101000096, 101000194	102000001,102000002,102000003,102000004,102000005		Polygon	
10047013	10	Lower Colorado-Lavaca	Victoria	12100402	121004020202	10000052	PEM1A	Wetland	Freshwater Emergent Wetland	Natural						Unknown	Unknown	Unknown	Unknown	Unknown	Unknown	Unknown	Unknown	101000092, 101000093, 101000095, 101000096, 101000194	102000001,102000002,102000003,102000004,102000005		Polygon	
10047014	10	Lower Colorado-Lavaca	Victoria	12100402	121004020202	10000052	PEM1Ad	Wetland	Freshwater Emergent Wetland	Natural						Unknown	Unknown	Unknown	Unknown	Unknown	Unknown	Unknown	Unknown	101000092, 101000093, 101000095, 101000096, 101000194	102000001,102000002,102000003,102000004,102000005		Polygon	
10047015	10	Lower Colorado-Lavaca	Victoria	12100402	121004020202	10000052	PEM1Ad	Wetland	Freshwater Emergent Wetland	Natural						Unknown	Unknown	Unknown	Unknown	Unknown	Unknown	Unknown	Unknown	101000092, 101000093, 101000095, 101000096, 101000194	102000001,102000002,102000003,102000004,102000005		Polygon	
10047016	10	Lower Colorado-Lavaca	Victoria	12100402	121004020202	10000052	PEM1C	Wetland	Freshwater Emergent Wetland	Natural						Unknown	Unknown	Unknown	Unknown	Unknown	Unknown	Unknown	Unknown	101000092, 101000093, 101000095, 101000096, 101000194	102000001,102000002,102000003,102000004,102000005		Polygon	
10047019	10	Lower Colorado-Lavaca	Victoria	12100402	121004020201	10000049	PFO1A	Wetland	Freshwater Forested/Shrub Wetland	Natural						Unknown	Unknown	Unknown	Unknown	Unknown	Unknown	Unknown	Unknown	101000092, 101000093, 101000095, 101000096, 101000194	102000001,102000002,102000003,102000004,102000005		Polygon	
10047023	10	Lower Colorado-Lavaca	Victoria	12100402	121004020202	10000052	PEM1A	Wetland	Freshwater Emergent Wetland	Natural						Unknown	Unknown	Unknown	Unknown	Unknown	Unknown	Unknown	Unknown	101000092, 101000093, 101000095, 101000096, 101000194	102000001,102000002,102000003,102000004,102000005		Polygon	
10047605	10	Lower Colorado-Lavaca	Victoria	12100402	121004020206	10000059	E2EM1N	Wetland	Estuarine and Marine Wetland	Natural						Unknown	Unknown	Unknown	Unknown	Unknown	Unknown	Unknown	Unknown	101000092, 101000093, 101000095, 101000096, 101000194	102000001,102000002,102000003,102000004,102000005		Polygon	

Existing Infrastructure ID	RFPG Number	RFPG Name	Counties	HUC8s	HUC12s	Watersheds	Feature Name	Infrastructure Type	Description	Natural or Constructed or Combination	Construction Date	Infrastructure Dimensions					Level of Service (2-year, 10-year, 25-year, 50-year, 100-year, 500-year, Unknown)	Condition (Functional, Non-functional, Unknown)	Condition Description	Deficiency (Deficient, Non-deficient, Unknown)	Deficiency Description	Population Protected by Infrastructure	Owning Entity	Operating Entity	Associated FMEs	Associated FMSs	Associated FMPs	Feature Type
												Diameter (ft)	Height (ft)	Width (ft)	Length (ft)	Area (acre)												
10047616	10	Lower Colorado-Lavaca	Victoria	12100402	121004020206	10000059	PEM1R	Wetland	Freshwater Emergent Wetland	Natural						Unknown	Unknown	Unknown	Unknown	Unknown	Unknown	Unknown	Unknown	101000092, 101000093, 101000095, 101000096, 101000194	102000001,102000002,102000003,102000004,102000005		Polygon	
10047905	10	Lower Colorado-Lavaca	Victoria	12100402	121004020206	10000059	E2EM1N	Wetland	Estuarine and Marine Wetland	Natural						Unknown	Unknown	Unknown	Unknown	Unknown	Unknown	Unknown	Unknown	101000092, 101000093, 101000095, 101000096, 101000194	102000001,102000002,102000003,102000004,102000005		Polygon	
10047906	10	Lower Colorado-Lavaca	Victoria	12100402	121004020206	10000059	E2EM1N	Wetland	Estuarine and Marine Wetland	Natural						Unknown	Unknown	Unknown	Unknown	Unknown	Unknown	Unknown	Unknown	101000092, 101000093, 101000095, 101000096, 101000194	102000001,102000002,102000003,102000004,102000005		Polygon	
10047907	10	Lower Colorado-Lavaca	Victoria	12100402	121004020206	10000059	E2EM1N	Wetland	Estuarine and Marine Wetland	Natural						Unknown	Unknown	Unknown	Unknown	Unknown	Unknown	Unknown	Unknown	101000092, 101000093, 101000095, 101000096, 101000194	102000001,102000002,102000003,102000004,102000005		Polygon	
10047910	10	Lower Colorado-Lavaca	Victoria	12100402	121004020206	10000059	E2EM1N	Wetland	Estuarine and Marine Wetland	Natural						Unknown	Unknown	Unknown	Unknown	Unknown	Unknown	Unknown	Unknown	101000092, 101000093, 101000095, 101000096, 101000194	102000001,102000002,102000003,102000004,102000005		Polygon	
10047913	10	Lower Colorado-Lavaca	Victoria	12100402	121004020206	10000059	E2EM1N	Wetland	Estuarine and Marine Wetland	Natural						Unknown	Unknown	Unknown	Unknown	Unknown	Unknown	Unknown	Unknown	101000092, 101000093, 101000095, 101000096, 101000194	102000001,102000002,102000003,102000004,102000005		Polygon	
10047920	10	Lower Colorado-Lavaca	Victoria	12100402	121004020206	10000059	E2USN	Wetland	Estuarine and Marine Wetland	Natural						Unknown	Unknown	Unknown	Unknown	Unknown	Unknown	Unknown	Unknown	101000092, 101000093, 101000095, 101000096, 101000194	102000001,102000002,102000003,102000004,102000005		Polygon	
10047921	10	Lower Colorado-Lavaca	Victoria	12100402	121004020206	10000059	E2USN	Wetland	Estuarine and Marine Wetland	Natural						Unknown	Unknown	Unknown	Unknown	Unknown	Unknown	Unknown	Unknown	101000092, 101000093, 101000095, 101000096, 101000194	102000001,102000002,102000003,102000004,102000005		Polygon	
10047944	10	Lower Colorado-Lavaca	Victoria	12100402	121004020206	10000059	E2EM1N	Wetland	Estuarine and Marine Wetland	Natural						Unknown	Unknown	Unknown	Unknown	Unknown	Unknown	Unknown	Unknown	101000092, 101000093, 101000095, 101000096, 101000194	102000001,102000002,102000003,102000004,102000005		Polygon	
10047945	10	Lower Colorado-Lavaca	Victoria	12100402	121004020206	10000059	E2EM1N	Wetland	Estuarine and Marine Wetland	Natural						Unknown	Unknown	Unknown	Unknown	Unknown	Unknown	Unknown	Unknown	101000092, 101000093, 101000095, 101000096, 101000194	102000001,102000002,102000003,102000004,102000005		Polygon	
10047946	10	Lower Colorado-Lavaca	Victoria	12100402	121004020206	10000059	E2EM1N	Wetland	Estuarine and Marine Wetland	Natural						Unknown	Unknown	Unknown	Unknown	Unknown	Unknown	Unknown	Unknown	101000092, 101000093, 101000095, 101000096, 101000194	102000001,102000002,102000003,102000004,102000005		Polygon	
10047948	10	Lower Colorado-Lavaca	Victoria	12100402	121004020304	10000055	E2EM1P	Wetland	Estuarine and Marine Wetland	Natural						Unknown	Unknown	Unknown	Unknown	Unknown	Unknown	Unknown	Unknown	101000092, 101000093, 101000095, 101000096, 101000194	102000001,102000002,102000003,102000004,102000005		Polygon	
10047949	10	Lower Colorado-Lavaca	Victoria	12100402	121004020206	10000059	E2EM1P	Wetland	Estuarine and Marine Wetland	Natural						Unknown	Unknown	Unknown	Unknown	Unknown	Unknown	Unknown	Unknown	101000092, 101000093, 101000095, 101000096, 101000194	102000001,102000002,102000003,102000004,102000005		Polygon	
10047950	10	Lower Colorado-Lavaca	Victoria	12100402	121004020206	10000059	E2EM1P	Wetland	Estuarine and Marine Wetland	Natural						Unknown	Unknown	Unknown	Unknown	Unknown	Unknown	Unknown	Unknown	101000092, 101000093, 101000095, 101000096, 101000194	102000001,102000002,102000003,102000004,102000005		Polygon	
10047952	10	Lower Colorado-Lavaca	Victoria	12100402	121004020206	10000059	E2EM1P	Wetland	Estuarine and Marine Wetland	Natural						Unknown	Unknown	Unknown	Unknown	Unknown	Unknown	Unknown	Unknown	101000092, 101000093, 101000095, 101000096, 101000194	102000001,102000002,102000003,102000004,102000005		Polygon	
10047953	10	Lower Colorado-Lavaca	Victoria	12100402	121004020206	10000059	E2USN	Wetland	Estuarine and Marine Wetland	Natural						Unknown	Unknown	Unknown	Unknown	Unknown	Unknown	Unknown	Unknown	101000092, 101000093, 101000095, 101000096, 101000194	102000001,102000002,102000003,102000004,102000005		Polygon	
10047954	10	Lower Colorado-Lavaca	Victoria	12100402	121004020206	10000059	E2USN	Wetland	Estuarine and Marine Wetland	Natural						Unknown	Unknown	Unknown	Unknown	Unknown	Unknown	Unknown	Unknown	101000092, 101000093, 101000095, 101000096, 101000194	102000001,102000002,102000003,102000004,102000005		Polygon	

Existing Infrastructure ID	RFPG Number	RFPG Name	Counties	HUC8s	HUC12s	Watersheds	Feature Name	Infrastructure Type	Description	Natural or Constructed or Combination	Construction Date	Infrastructure Dimensions					Level of Service (2-year, 10-year, 25-year, 50-year, 100-year, 500-year, Unknown)	Condition (Functional, Non-functional, Unknown)	Condition Description	Deficiency (Deficient, Non-deficient, Unknown)	Deficiency Description	Population Protected by Infrastructure	Owning Entity	Operating Entity	Associated FMEs	Associated FMSs	Associated FMPs	Feature Type
												Diameter (ft)	Height (ft)	Width (ft)	Length (ft)	Area (acre)												
10047955	10	Lower Colorado-Lavaca	Victoria	12100402	121004020206	10000059	E2USN	Wetland	Estuarine and Marine Wetland	Natural						Unknown	Unknown	Unknown	Unknown	Unknown	Unknown	Unknown	Unknown	101000092, 101000093, 101000095, 101000096, 101000194	102000001,102000002,102000003,102000004,102000005		Polygon	
10047956	10	Lower Colorado-Lavaca	Victoria	12100402	121004020206	10000059	E2USN	Wetland	Estuarine and Marine Wetland	Natural						Unknown	Unknown	Unknown	Unknown	Unknown	Unknown	Unknown	Unknown	101000092, 101000093, 101000095, 101000096, 101000194	102000001,102000002,102000003,102000004,102000005		Polygon	
10047957	10	Lower Colorado-Lavaca	Victoria	12100402	121004020206	10000059	E2USP	Wetland	Estuarine and Marine Wetland	Natural						Unknown	Unknown	Unknown	Unknown	Unknown	Unknown	Unknown	Unknown	101000092, 101000093, 101000095, 101000096, 101000194	102000001,102000002,102000003,102000004,102000005		Polygon	
10047958	10	Lower Colorado-Lavaca	Victoria	12100402	121004020303,121004020304	10000050,10000055	PEM1R	Wetland	Freshwater Emergent Wetland	Natural						Unknown	Unknown	Unknown	Unknown	Unknown	Unknown	Unknown	Unknown	101000092, 101000093, 101000095, 101000096, 101000194	102000001,102000002,102000003,102000004,102000005		Polygon	
10047959	10	Lower Colorado-Lavaca	Victoria	12100402	121004020304	10000055	PEM1R	Wetland	Freshwater Emergent Wetland	Natural						Unknown	Unknown	Unknown	Unknown	Unknown	Unknown	Unknown	Unknown	101000092, 101000093, 101000095, 101000096, 101000194	102000001,102000002,102000003,102000004,102000005		Polygon	
10047960	10	Lower Colorado-Lavaca	Victoria	12100402	121004020304	10000055	PSS1A	Wetland	Freshwater Forested/Shrub Wetland	Natural						Unknown	Unknown	Unknown	Unknown	Unknown	Unknown	Unknown	Unknown	101000092, 101000093, 101000095, 101000096, 101000194	102000001,102000002,102000003,102000004,102000005		Polygon	
10047961	10	Lower Colorado-Lavaca	Victoria	12100402	121004020206	10000059	E2EM1N	Wetland	Estuarine and Marine Wetland	Natural						Unknown	Unknown	Unknown	Unknown	Unknown	Unknown	Unknown	Unknown	101000092, 101000093, 101000095, 101000096, 101000194	102000001,102000002,102000003,102000004,102000005		Polygon	
10047962	10	Lower Colorado-Lavaca	Victoria	12100402	121004020304	10000055	E2EM1P	Wetland	Estuarine and Marine Wetland	Natural						Unknown	Unknown	Unknown	Unknown	Unknown	Unknown	Unknown	Unknown	101000092, 101000093, 101000095, 101000096, 101000194	102000001,102000002,102000003,102000004,102000005		Polygon	
10047963	10	Lower Colorado-Lavaca	Victoria	12100402	121004020206	10000059	E2EM1P	Wetland	Estuarine and Marine Wetland	Natural						Unknown	Unknown	Unknown	Unknown	Unknown	Unknown	Unknown	Unknown	101000092, 101000093, 101000095, 101000096, 101000194	102000001,102000002,102000003,102000004,102000005		Polygon	
10047964	10	Lower Colorado-Lavaca	Victoria	12100402	121004020304	10000055	E2EM1N	Wetland	Estuarine and Marine Wetland	Natural						Unknown	Unknown	Unknown	Unknown	Unknown	Unknown	Unknown	Unknown	101000092, 101000093, 101000095, 101000096, 101000194	102000001,102000002,102000003,102000004,102000005		Polygon	
10047966	10	Lower Colorado-Lavaca	Victoria	12100402	121004020304	10000055	E2EM1P	Wetland	Estuarine and Marine Wetland	Natural						Unknown	Unknown	Unknown	Unknown	Unknown	Unknown	Unknown	Unknown	101000092, 101000093, 101000095, 101000096, 101000194	102000001,102000002,102000003,102000004,102000005		Polygon	
10047967	10	Lower Colorado-Lavaca	Victoria	12100402	121004020206	10000059	E2EM1P	Wetland	Estuarine and Marine Wetland	Natural						Unknown	Unknown	Unknown	Unknown	Unknown	Unknown	Unknown	Unknown	101000092, 101000093, 101000095, 101000096, 101000194	102000001,102000002,102000003,102000004,102000005		Polygon	
10047968	10	Lower Colorado-Lavaca	Victoria	12100402	121004020304	10000055	E2EM1P	Wetland	Estuarine and Marine Wetland	Natural						Unknown	Unknown	Unknown	Unknown	Unknown	Unknown	Unknown	Unknown	101000092, 101000093, 101000095, 101000096, 101000194	102000001,102000002,102000003,102000004,102000005		Polygon	
10047969	10	Lower Colorado-Lavaca	Victoria	12100402	121004020304	10000055	E2EM1P	Wetland	Estuarine and Marine Wetland	Natural						Unknown	Unknown	Unknown	Unknown	Unknown	Unknown	Unknown	Unknown	101000092, 101000093, 101000095, 101000096, 101000194	102000001,102000002,102000003,102000004,102000005		Polygon	
10047970	10	Lower Colorado-Lavaca	Victoria	12100402	121004020304	10000055	E2EM1P	Wetland	Estuarine and Marine Wetland	Natural						Unknown	Unknown	Unknown	Unknown	Unknown	Unknown	Unknown	Unknown	101000092, 101000093, 101000095, 101000096, 101000194	102000001,102000002,102000003,102000004,102000005		Polygon	
10047971	10	Lower Colorado-Lavaca	Victoria	12100402	121004020206	10000059	E2EM1P	Wetland	Estuarine and Marine Wetland	Natural						Unknown	Unknown	Unknown	Unknown	Unknown	Unknown	Unknown	Unknown	101000092, 101000093, 101000095, 101000096, 101000194	102000001,102000002,102000003,102000004,102000005		Polygon	
10047972	10	Lower Colorado-Lavaca	Victoria	12100402	121004020304	10000055	E2USN	Wetland	Estuarine and Marine Wetland	Natural						Unknown	Unknown	Unknown	Unknown	Unknown	Unknown	Unknown	Unknown	101000092, 101000093, 101000095, 101000096, 101000194	102000001,102000002,102000003,102000004,102000005		Polygon	

Existing Infrastructure ID	RFPG Number	RFPG Name	Counties	HUC8s	HUC12s	Watersheds	Feature Name	Infrastructure Type	Description	Natural or Constructed or Combination	Construction Date	Infrastructure Dimensions					Level of Service (2-year, 10-year, 25-year, 50-year, 100-year, 500-year, Unknown)	Condition (Functional, Non-functional, Unknown)	Condition Description	Deficiency (Deficient, Non-deficient, Unknown)	Deficiency Description	Population Protected by Infrastructure	Owning Entity	Operating Entity	Associated FMEs	Associated FMSs	Associated FMPs	Feature Type
												Diameter (ft)	Height (ft)	Width (ft)	Length (ft)	Area (acre)												
10047973	10	Lower Colorado-Lavaca	Victoria	12100402	121004020303	10000050	PEM1C	Wetland	Freshwater Emergent Wetland	Natural						Unknown	Unknown	Unknown	Unknown	Unknown	Unknown	Unknown	Unknown	101000092, 101000093, 101000095, 101000096, 101000194	102000001,102000002,102000003,102000004,102000005		Polygon	
10047974	10	Lower Colorado-Lavaca	Victoria	12100402	121004020303	10000050	PEM1C	Wetland	Freshwater Emergent Wetland	Natural						Unknown	Unknown	Unknown	Unknown	Unknown	Unknown	Unknown	Unknown	101000092, 101000093, 101000095, 101000096, 101000194	102000001,102000002,102000003,102000004,102000005		Polygon	
10047975	10	Lower Colorado-Lavaca	Victoria	12100402	121004020303	10000050	PEM1C	Wetland	Freshwater Emergent Wetland	Natural						Unknown	Unknown	Unknown	Unknown	Unknown	Unknown	Unknown	Unknown	101000092, 101000093, 101000095, 101000096, 101000194	102000001,102000002,102000003,102000004,102000005		Polygon	
10047976	10	Lower Colorado-Lavaca	Victoria	12100402	121004020303	10000050	PEM1Fx	Wetland	Freshwater Emergent Wetland	Natural						Unknown	Unknown	Unknown	Unknown	Unknown	Unknown	Unknown	Unknown	101000092, 101000093, 101000095, 101000096, 101000194	102000001,102000002,102000003,102000004,102000005		Polygon	
10047977	10	Lower Colorado-Lavaca	Victoria	12100402	121004020303	10000050	PEM1S	Wetland	Freshwater Emergent Wetland	Natural						Unknown	Unknown	Unknown	Unknown	Unknown	Unknown	Unknown	Unknown	101000092, 101000093, 101000095, 101000096, 101000194	102000001,102000002,102000003,102000004,102000005		Polygon	
10047978	10	Lower Colorado-Lavaca	Victoria	12100402	121004020303	10000050	PFO1A	Wetland	Freshwater Forested/Shrub Wetland	Natural						Unknown	Unknown	Unknown	Unknown	Unknown	Unknown	Unknown	Unknown	101000092, 101000093, 101000095, 101000096, 101000194	102000001,102000002,102000003,102000004,102000005		Polygon	
10047979	10	Lower Colorado-Lavaca	Victoria	12100402	121004020303	10000050	PSS1C	Wetland	Freshwater Forested/Shrub Wetland	Natural						Unknown	Unknown	Unknown	Unknown	Unknown	Unknown	Unknown	Unknown	101000092, 101000093, 101000095, 101000096, 101000194	102000001,102000002,102000003,102000004,102000005		Polygon	
10047980	10	Lower Colorado-Lavaca	Victoria	12100402	121004020303	10000050	PSS1C	Wetland	Freshwater Forested/Shrub Wetland	Natural						Unknown	Unknown	Unknown	Unknown	Unknown	Unknown	Unknown	Unknown	101000092, 101000093, 101000095, 101000096, 101000194	102000001,102000002,102000003,102000004,102000005		Polygon	
10047981	10	Lower Colorado-Lavaca	Victoria	12100402	121004020305,121004020304	10000054,10000055	E2EM1N	Wetland	Estuarine and Marine Wetland	Natural						Unknown	Unknown	Unknown	Unknown	Unknown	Unknown	Unknown	Unknown	101000092, 101000093, 101000095, 101000096, 101000194	102000001,102000002,102000003,102000004,102000005		Polygon	
10047982	10	Lower Colorado-Lavaca	Victoria	12100402	121004020303,121004020304	10000050,10000055	E2EM1P	Wetland	Estuarine and Marine Wetland	Natural						Unknown	Unknown	Unknown	Unknown	Unknown	Unknown	Unknown	Unknown	101000092, 101000093, 101000095, 101000096, 101000194	102000001,102000002,102000003,102000004,102000005		Polygon	
10047983	10	Lower Colorado-Lavaca	Victoria	12100402	121004020304	10000055	E2EM1P	Wetland	Estuarine and Marine Wetland	Natural						Unknown	Unknown	Unknown	Unknown	Unknown	Unknown	Unknown	Unknown	101000092, 101000093, 101000095, 101000096, 101000194	102000001,102000002,102000003,102000004,102000005		Polygon	
10048046	10	Lower Colorado-Lavaca	Victoria	12100402	121004020203	10000053	PEM1A	Wetland	Freshwater Emergent Wetland	Natural						Unknown	Unknown	Unknown	Unknown	Unknown	Unknown	Unknown	Unknown	101000092, 101000093, 101000095, 101000096, 101000194	102000001,102000002,102000003,102000004,102000005		Polygon	
10048049	10	Lower Colorado-Lavaca	Victoria	12100402	121004020203	10000053	PEM1A	Wetland	Freshwater Emergent Wetland	Natural						Unknown	Unknown	Unknown	Unknown	Unknown	Unknown	Unknown	Unknown	101000092, 101000093, 101000095, 101000096, 101000194	102000001,102000002,102000003,102000004,102000005		Polygon	
10048058	10	Lower Colorado-Lavaca	Victoria	12100402	121004020203	10000053	PEM1Fh	Wetland	Freshwater Emergent Wetland	Natural						Unknown	Unknown	Unknown	Unknown	Unknown	Unknown	Unknown	Unknown	101000092, 101000093, 101000095, 101000096, 101000194	102000001,102000002,102000003,102000004,102000005		Polygon	
10048063	10	Lower Colorado-Lavaca	Victoria	12100402	121004020203	10000053	PSS1Ch	Wetland	Freshwater Forested/Shrub Wetland	Natural						Unknown	Unknown	Unknown	Unknown	Unknown	Unknown	Unknown	Unknown	101000092, 101000093, 101000095, 101000096, 101000194	102000001,102000002,102000003,102000004,102000005		Polygon	
10048064	10	Lower Colorado-Lavaca	Victoria	12100402	121004020203	10000053	PEM1A	Wetland	Freshwater Emergent Wetland	Natural						Unknown	Unknown	Unknown	Unknown	Unknown	Unknown	Unknown	Unknown	101000092, 101000093, 101000095, 101000096, 101000194	102000001,102000002,102000003,102000004,102000005		Polygon	
10048065	10	Lower Colorado-Lavaca	Victoria	12100402	121004020203	10000053	PEM1A	Wetland	Freshwater Emergent Wetland	Natural						Unknown	Unknown	Unknown	Unknown	Unknown	Unknown	Unknown	Unknown	101000092, 101000093, 101000095, 101000096, 101000194	102000001,102000002,102000003,102000004,102000005		Polygon	

TABLE 1: EXISTING FLOOD INFRASTRUCTURE

Existing Infrastructure ID	RFPG Number	RFPG Name	Counties	HUC8s	HUC12s	Watersheds	Feature Name	Infrastructure Type	Description	Natural or Constructed or Combination	Construction Date	Infrastructure Dimensions					Level of Service (2-year, 10-year, 25-year, 50-year, 100-year, 500-year, Unknown)	Condition (Functional, Non-functional, Unknown)	Condition Description	Deficiency (Deficient, Non-deficient, Unknown)	Deficiency Description	Population Protected by Infrastructure	Owning Entity	Operating Entity	Associated FMEs	Associated FMSs	Associated FMPs	Feature Type
												Diameter (ft)	Height (ft)	Width (ft)	Length (ft)	Area (acre)												
10048066	10	Lower Colorado-Lavaca	Victoria	12100402	121004020203	10000053	PEM1A	Wetland	Freshwater Emergent Wetland	Natural						Unknown	Unknown	Unknown	Unknown	Unknown	Unknown	Unknown	Unknown	101000092, 101000093, 101000095, 101000096, 101000194	102000001,102000002,102000003,102000004,102000005		Polygon	
10048067	10	Lower Colorado-Lavaca	Victoria	12100402	121004020203	10000053	PEM1A	Wetland	Freshwater Emergent Wetland	Natural						Unknown	Unknown	Unknown	Unknown	Unknown	Unknown	Unknown	Unknown	101000092, 101000093, 101000095, 101000096, 101000194	102000001,102000002,102000003,102000004,102000005		Polygon	
10048068	10	Lower Colorado-Lavaca	Victoria	12100402	121004020203	10000053	PEM1A	Wetland	Freshwater Emergent Wetland	Natural						Unknown	Unknown	Unknown	Unknown	Unknown	Unknown	Unknown	Unknown	101000092, 101000093, 101000095, 101000096, 101000194	102000001,102000002,102000003,102000004,102000005		Polygon	
10048071	10	Lower Colorado-Lavaca	Victoria	12100402	121004020203	10000053	PEM1C	Wetland	Freshwater Emergent Wetland	Natural						Unknown	Unknown	Unknown	Unknown	Unknown	Unknown	Unknown	Unknown	101000092, 101000093, 101000095, 101000096, 101000194	102000001,102000002,102000003,102000004,102000005		Polygon	
10048072	10	Lower Colorado-Lavaca	Victoria	12100402	121004020203	10000053	PEM1C	Wetland	Freshwater Emergent Wetland	Natural						Unknown	Unknown	Unknown	Unknown	Unknown	Unknown	Unknown	Unknown	101000092, 101000093, 101000095, 101000096, 101000194	102000001,102000002,102000003,102000004,102000005		Polygon	
10048073	10	Lower Colorado-Lavaca	Victoria	12100402	121004020203	10000053	PEM1C	Wetland	Freshwater Emergent Wetland	Natural						Unknown	Unknown	Unknown	Unknown	Unknown	Unknown	Unknown	Unknown	101000092, 101000093, 101000095, 101000096, 101000194	102000001,102000002,102000003,102000004,102000005		Polygon	
10048074	10	Lower Colorado-Lavaca	Victoria	12100402	121004020203	10000053	PEM1C	Wetland	Freshwater Emergent Wetland	Natural						Unknown	Unknown	Unknown	Unknown	Unknown	Unknown	Unknown	Unknown	101000092, 101000093, 101000095, 101000096, 101000194	102000001,102000002,102000003,102000004,102000005		Polygon	
10048077	10	Lower Colorado-Lavaca	Victoria	12100402	121004020203	10000053	PEM1Ch	Wetland	Freshwater Emergent Wetland	Natural						Unknown	Unknown	Unknown	Unknown	Unknown	Unknown	Unknown	Unknown	101000092, 101000093, 101000095, 101000096, 101000194	102000001,102000002,102000003,102000004,102000005		Polygon	
10048078	10	Lower Colorado-Lavaca	Victoria	12100402	121004020203	10000053	PEM1F	Wetland	Freshwater Emergent Wetland	Natural						Unknown	Unknown	Unknown	Unknown	Unknown	Unknown	Unknown	Unknown	101000092, 101000093, 101000095, 101000096, 101000194	102000001,102000002,102000003,102000004,102000005		Polygon	
10048081	10	Lower Colorado-Lavaca	Victoria	12100402	121004020203	10000053	PFO1A	Wetland	Freshwater Forested/Shrub Wetland	Natural						Unknown	Unknown	Unknown	Unknown	Unknown	Unknown	Unknown	Unknown	101000092, 101000093, 101000095, 101000096, 101000194	102000001,102000002,102000003,102000004,102000005		Polygon	
10048084	10	Lower Colorado-Lavaca	Victoria	12100402	121004020203	10000053	PEM1A	Wetland	Freshwater Emergent Wetland	Natural						Unknown	Unknown	Unknown	Unknown	Unknown	Unknown	Unknown	Unknown	101000092, 101000093, 101000095, 101000096, 101000194	102000001,102000002,102000003,102000004,102000005		Polygon	
10048085	10	Lower Colorado-Lavaca	Victoria	12100402	121004020203	10000053	PEM1A	Wetland	Freshwater Emergent Wetland	Natural						Unknown	Unknown	Unknown	Unknown	Unknown	Unknown	Unknown	Unknown	101000092, 101000093, 101000095, 101000096, 101000194	102000001,102000002,102000003,102000004,102000005		Polygon	
10048086	10	Lower Colorado-Lavaca	Victoria	12100402	121004020203	10000053	PEM1A	Wetland	Freshwater Emergent Wetland	Natural						Unknown	Unknown	Unknown	Unknown	Unknown	Unknown	Unknown	Unknown	101000092, 101000093, 101000095, 101000096, 101000194	102000001,102000002,102000003,102000004,102000005		Polygon	
10048087	10	Lower Colorado-Lavaca	Victoria	12100402	121004020203	10000053	PEM1A	Wetland	Freshwater Emergent Wetland	Natural						Unknown	Unknown	Unknown	Unknown	Unknown	Unknown	Unknown	Unknown	101000092, 101000093, 101000095, 101000096, 101000194	102000001,102000002,102000003,102000004,102000005		Polygon	
10048088	10	Lower Colorado-Lavaca	Victoria	12100402	121004020203	10000053	PEM1A	Wetland	Freshwater Emergent Wetland	Natural						Unknown	Unknown	Unknown	Unknown	Unknown	Unknown	Unknown	Unknown	101000092, 101000093, 101000095, 101000096, 101000194	102000001,102000002,102000003,102000004,102000005		Polygon	
10048089	10	Lower Colorado-Lavaca	Victoria	12100402	121004020203	10000053	PEM1A	Wetland	Freshwater Emergent Wetland	Natural						Unknown	Unknown	Unknown	Unknown	Unknown	Unknown	Unknown	Unknown	101000092, 101000093, 101000095, 101000096, 101000194	102000001,102000002,102000003,102000004,102000005		Polygon	
10048090	10	Lower Colorado-Lavaca	Victoria	12100402	121004020202	10000052	PEM1A	Wetland	Freshwater Emergent Wetland	Natural						Unknown	Unknown	Unknown	Unknown	Unknown	Unknown	Unknown	Unknown	101000092, 101000093, 101000095, 101000096, 101000194	102000001,102000002,102000003,102000004,102000005		Polygon	

Existing Infrastructure ID	RFGP Number	RFGP Name	Counties	HUC8s	HUC12s	Watersheds	Feature Name	Infrastructure Type	Description	Natural or Constructed or Combination	Construction Date	Infrastructure Dimensions					Level of Service (2-year, 10-year, 25-year, 50-year, 100-year, 500-year, Unknown)	Condition (Functional, Non-functional, Unknown)	Condition Description	Deficiency (Deficient, Non-deficient, Unknown)	Deficiency Description	Population Protected by Infrastructure	Owning Entity	Operating Entity	Associated FMEs	Associated FMSs	Associated FMPs	Feature Type
												Diameter (ft)	Height (ft)	Width (ft)	Length (ft)	Area (acre)												
10048091	10	Lower Colorado-Lavaca	Victoria	12100402	121004020203	10000053	PEM1Ad	Wetland	Freshwater Emergent Wetland	Natural						Unknown	Unknown	Unknown	Unknown	Unknown	Unknown	Unknown	Unknown	Unknown	101000092, 101000093, 101000095, 101000096, 101000194	102000001,102000002,102000003,102000004,102000005		Polygon
10048092	10	Lower Colorado-Lavaca	Victoria	12100402	121004020203	10000053	PEM1Ad	Wetland	Freshwater Emergent Wetland	Natural						Unknown	Unknown	Unknown	Unknown	Unknown	Unknown	Unknown	Unknown	Unknown	101000092, 101000093, 101000095, 101000096, 101000194	102000001,102000002,102000003,102000004,102000005		Polygon
10048093	10	Lower Colorado-Lavaca	Victoria	12100402	121004020203	10000053	PEM1Ad	Wetland	Freshwater Emergent Wetland	Natural						Unknown	Unknown	Unknown	Unknown	Unknown	Unknown	Unknown	Unknown	Unknown	101000092, 101000093, 101000095, 101000096, 101000194	102000001,102000002,102000003,102000004,102000005		Polygon
10048094	10	Lower Colorado-Lavaca	Victoria	12100402	121004020202	10000052	PEM1Ad	Wetland	Freshwater Emergent Wetland	Natural						Unknown	Unknown	Unknown	Unknown	Unknown	Unknown	Unknown	Unknown	Unknown	101000092, 101000093, 101000095, 101000096, 101000194	102000001,102000002,102000003,102000004,102000005		Polygon
10048095	10	Lower Colorado-Lavaca	Victoria	12100402	121004020202	10000052	PEM1Ad	Wetland	Freshwater Emergent Wetland	Natural						Unknown	Unknown	Unknown	Unknown	Unknown	Unknown	Unknown	Unknown	Unknown	101000092, 101000093, 101000095, 101000096, 101000194	102000001,102000002,102000003,102000004,102000005		Polygon
10048096	10	Lower Colorado-Lavaca	Victoria	12100402	121004020203	10000053	PEM1C	Wetland	Freshwater Emergent Wetland	Natural						Unknown	Unknown	Unknown	Unknown	Unknown	Unknown	Unknown	Unknown	Unknown	101000092, 101000093, 101000095, 101000096, 101000194	102000001,102000002,102000003,102000004,102000005		Polygon
10048097	10	Lower Colorado-Lavaca	Victoria	12100402	121004020203	10000053	PEM1C	Wetland	Freshwater Emergent Wetland	Natural						Unknown	Unknown	Unknown	Unknown	Unknown	Unknown	Unknown	Unknown	Unknown	101000092, 101000093, 101000095, 101000096, 101000194	102000001,102000002,102000003,102000004,102000005		Polygon
10048098	10	Lower Colorado-Lavaca	Victoria	12100402	121004020202	10000052	PEM1C	Wetland	Freshwater Emergent Wetland	Natural						Unknown	Unknown	Unknown	Unknown	Unknown	Unknown	Unknown	Unknown	Unknown	101000092, 101000093, 101000095, 101000096, 101000194	102000001,102000002,102000003,102000004,102000005		Polygon
10048099	10	Lower Colorado-Lavaca	Victoria	12100402	121004020202	10000052	PEM1C	Wetland	Freshwater Emergent Wetland	Natural						Unknown	Unknown	Unknown	Unknown	Unknown	Unknown	Unknown	Unknown	Unknown	101000092, 101000093, 101000095, 101000096, 101000194	102000001,102000002,102000003,102000004,102000005		Polygon
10048100	10	Lower Colorado-Lavaca	Victoria	12100402	121004020202	10000052	PEM1C	Wetland	Freshwater Emergent Wetland	Natural						Unknown	Unknown	Unknown	Unknown	Unknown	Unknown	Unknown	Unknown	Unknown	101000092, 101000093, 101000095, 101000096, 101000194	102000001,102000002,102000003,102000004,102000005		Polygon
10048101	10	Lower Colorado-Lavaca	Victoria	12100402	121004020203	10000053	PSS1A	Wetland	Freshwater Forested/Shrub Wetland	Natural						Unknown	Unknown	Unknown	Unknown	Unknown	Unknown	Unknown	Unknown	Unknown	101000092, 101000093, 101000095, 101000096, 101000194	102000001,102000002,102000003,102000004,102000005		Polygon
10048102	10	Lower Colorado-Lavaca	Victoria	12100402	121004020203	10000053	PSSA	Wetland	Freshwater Forested/Shrub Wetland	Natural						Unknown	Unknown	Unknown	Unknown	Unknown	Unknown	Unknown	Unknown	Unknown	101000092, 101000093, 101000095, 101000096, 101000194	102000001,102000002,102000003,102000004,102000005		Polygon
10048103	10	Lower Colorado-Lavaca	Victoria	12100402	121004020202	10000052	PSSA	Wetland	Freshwater Forested/Shrub Wetland	Natural						Unknown	Unknown	Unknown	Unknown	Unknown	Unknown	Unknown	Unknown	Unknown	101000092, 101000093, 101000095, 101000096, 101000194	102000001,102000002,102000003,102000004,102000005		Polygon
10048124	10	Lower Colorado-Lavaca	Victoria	12100402	121004020204	10000057	PEM1A	Wetland	Freshwater Emergent Wetland	Natural						Unknown	Unknown	Unknown	Unknown	Unknown	Unknown	Unknown	Unknown	Unknown	101000092, 101000093, 101000095, 101000096, 101000194	102000001,102000002,102000003,102000004,102000005		Polygon
10048130	10	Lower Colorado-Lavaca	Victoria	12100402	121004020204	10000057	PEM1C	Wetland	Freshwater Emergent Wetland	Natural						Unknown	Unknown	Unknown	Unknown	Unknown	Unknown	Unknown	Unknown	Unknown	101000092, 101000093, 101000095, 101000096, 101000194	102000001,102000002,102000003,102000004,102000005		Polygon
10048131	10	Lower Colorado-Lavaca	Victoria	12100402	121004020204	10000057	PEM1C	Wetland	Freshwater Emergent Wetland	Natural						Unknown	Unknown	Unknown	Unknown	Unknown	Unknown	Unknown	Unknown	Unknown	101000092, 101000093, 101000095, 101000096, 101000194	102000001,102000002,102000003,102000004,102000005		Polygon
10048136	10	Lower Colorado-Lavaca	Victoria	12100402	121004020205	10000058	PFO1A	Wetland	Freshwater Forested/Shrub Wetland	Natural						Unknown	Unknown	Unknown	Unknown	Unknown	Unknown	Unknown	Unknown	Unknown	101000092, 101000093, 101000095, 101000096, 101000194	102000001,102000002,102000003,102000004,102000005		Polygon

Existing Infrastructure ID	RFGP Number	RFGP Name	Counties	HUC8s	HUC12s	Watersheds	Feature Name	Infrastructure Type	Description	Natural or Constructed or Combination	Construction Date	Infrastructure Dimensions					Level of Service (2-year, 10-year, 25-year, 50-year, 100-year, 500-year, Unknown)	Condition (Functional, Non-functional, Unknown)	Condition Description	Deficiency (Deficient, Non-deficient, Unknown)	Deficiency Description	Population Protected by Infrastructure	Owning Entity	Operating Entity	Associated FMEs	Associated FMSs	Associated FMPs	Feature Type
												Diameter (ft)	Height (ft)	Width (ft)	Length (ft)	Area (acre)												
10048138	10	Lower Colorado-Lavaca	Victoria	12100402	121004020104	10000048	PFO1A	Wetland	Freshwater Forested/Shrub Wetland	Natural						Unknown	Unknown	Unknown	Unknown	Unknown	Unknown	Unknown	101000092, 101000093, 101000095, 101000096, 101000194	102000001,102000002,102000003,102000004,102000005		Polygon		
10048144	10	Lower Colorado-Lavaca	Victoria	12100402	121004020104	10000048	PEM1A	Wetland	Freshwater Emergent Wetland	Natural						Unknown	Unknown	Unknown	Unknown	Unknown	Unknown	Unknown	101000092, 101000093, 101000095, 101000096, 101000194	102000001,102000002,102000003,102000004,102000005		Polygon		
10048145	10	Lower Colorado-Lavaca	Victoria	12100402	121004020104	10000048	PEM1A	Wetland	Freshwater Emergent Wetland	Natural						Unknown	Unknown	Unknown	Unknown	Unknown	Unknown	Unknown	101000092, 101000093, 101000095, 101000096, 101000194	102000001,102000002,102000003,102000004,102000005		Polygon		
10048146	10	Lower Colorado-Lavaca	Victoria	12100402	121004020104	10000048	PEM1A	Wetland	Freshwater Emergent Wetland	Natural						Unknown	Unknown	Unknown	Unknown	Unknown	Unknown	Unknown	101000092, 101000093, 101000095, 101000096, 101000194	102000001,102000002,102000003,102000004,102000005		Polygon		
10048147	10	Lower Colorado-Lavaca	Victoria	12100402	121004020204	10000057	PEM1A	Wetland	Freshwater Emergent Wetland	Natural						Unknown	Unknown	Unknown	Unknown	Unknown	Unknown	Unknown	101000092, 101000093, 101000095, 101000096, 101000194	102000001,102000002,102000003,102000004,102000005		Polygon		
10048148	10	Lower Colorado-Lavaca	Victoria	12100402	121004020204	10000057	PEM1A	Wetland	Freshwater Emergent Wetland	Natural						Unknown	Unknown	Unknown	Unknown	Unknown	Unknown	Unknown	101000092, 101000093, 101000095, 101000096, 101000194	102000001,102000002,102000003,102000004,102000005		Polygon		
10048149	10	Lower Colorado-Lavaca	Victoria	12100402	121004020204	10000057	PEM1A	Wetland	Freshwater Emergent Wetland	Natural						Unknown	Unknown	Unknown	Unknown	Unknown	Unknown	Unknown	101000092, 101000093, 101000095, 101000096, 101000194	102000001,102000002,102000003,102000004,102000005		Polygon		
10048150	10	Lower Colorado-Lavaca	Victoria	12100402	121004020204	10000057	PEM1A	Wetland	Freshwater Emergent Wetland	Natural						Unknown	Unknown	Unknown	Unknown	Unknown	Unknown	Unknown	101000092, 101000093, 101000095, 101000096, 101000194	102000001,102000002,102000003,102000004,102000005		Polygon		
10048151	10	Lower Colorado-Lavaca	Victoria	12100402	121004020102,121004020204	10000046,10000057	PEM1A	Wetland	Freshwater Emergent Wetland	Natural						Unknown	Unknown	Unknown	Unknown	Unknown	Unknown	Unknown	101000092, 101000093, 101000095, 101000096, 101000194	102000001,102000002,102000003,102000004,102000005		Polygon		
10048152	10	Lower Colorado-Lavaca	Victoria	12100402	121004020204	10000057	PEM1A	Wetland	Freshwater Emergent Wetland	Natural						Unknown	Unknown	Unknown	Unknown	Unknown	Unknown	Unknown	101000092, 101000093, 101000095, 101000096, 101000194	102000001,102000002,102000003,102000004,102000005		Polygon		
10048153	10	Lower Colorado-Lavaca	Victoria	12100402	121004020204	10000057	PEM1A	Wetland	Freshwater Emergent Wetland	Natural						Unknown	Unknown	Unknown	Unknown	Unknown	Unknown	Unknown	101000092, 101000093, 101000095, 101000096, 101000194	102000001,102000002,102000003,102000004,102000005		Polygon		
10048154	10	Lower Colorado-Lavaca	Victoria	12100402	121004020204	10000057	PEM1A	Wetland	Freshwater Emergent Wetland	Natural						Unknown	Unknown	Unknown	Unknown	Unknown	Unknown	Unknown	101000092, 101000093, 101000095, 101000096, 101000194	102000001,102000002,102000003,102000004,102000005		Polygon		
10048155	10	Lower Colorado-Lavaca	Victoria	12100402	121004020204	10000057	PEM1Ax	Wetland	Freshwater Emergent Wetland	Natural						Unknown	Unknown	Unknown	Unknown	Unknown	Unknown	Unknown	101000092, 101000093, 101000095, 101000096, 101000194	102000001,102000002,102000003,102000004,102000005		Polygon		
10048156	10	Lower Colorado-Lavaca	Victoria	12100402	121004020104	10000048	PEM1C	Wetland	Freshwater Emergent Wetland	Natural						Unknown	Unknown	Unknown	Unknown	Unknown	Unknown	Unknown	101000092, 101000093, 101000095, 101000096, 101000194	102000001,102000002,102000003,102000004,102000005		Polygon		
10048157	10	Lower Colorado-Lavaca	Victoria	12100402	121004020104	10000048	PEM1C	Wetland	Freshwater Emergent Wetland	Natural						Unknown	Unknown	Unknown	Unknown	Unknown	Unknown	Unknown	101000092, 101000093, 101000095, 101000096, 101000194	102000001,102000002,102000003,102000004,102000005		Polygon		
10048158	10	Lower Colorado-Lavaca	Victoria	12100402	121004020204	10000057	PEM1C	Wetland	Freshwater Emergent Wetland	Natural						Unknown	Unknown	Unknown	Unknown	Unknown	Unknown	Unknown	101000092, 101000093, 101000095, 101000096, 101000194	102000001,102000002,102000003,102000004,102000005		Polygon		
10048159	10	Lower Colorado-Lavaca	Victoria	12100402	121004020104	10000048	PEM1Cx	Wetland	Freshwater Emergent Wetland	Natural						Unknown	Unknown	Unknown	Unknown	Unknown	Unknown	Unknown	101000092, 101000093, 101000095, 101000096, 101000194	102000001,102000002,102000003,102000004,102000005		Polygon		

Existing Infrastructure ID	RFPG Number	RFPG Name	Counties	HUC8s	HUC12s	Watersheds	Feature Name	Infrastructure Type	Description	Natural or Constructed or Combination	Construction Date	Infrastructure Dimensions					Level of Service (2-year, 10-year, 25-year, 50-year, 100-year, 500-year, Unknown)	Condition (Functional, Non-functional, Unknown)	Condition Description	Deficiency (Deficient, Non-deficient, Unknown)	Deficiency Description	Population Protected by Infrastructure	Owning Entity	Operating Entity	Associated FMEs	Associated FMSs	Associated FMPs	Feature Type
												Diameter (ft)	Height (ft)	Width (ft)	Length (ft)	Area (acre)												
10048160	10	Lower Colorado-Lavaca	Victoria	12100402	121004020204	1000057	PEM1Cx	Wetland	Freshwater Emergent Wetland	Natural						Unknown	Unknown	Unknown	Unknown	Unknown	Unknown	Unknown	Unknown	101000092, 101000093, 101000095, 101000096, 101000194	102000001,102000002,102000003,102000004,102000005		Polygon	
10048162	10	Lower Colorado-Lavaca	Victoria	12100402	121004020102,121004020104	1000046,1000048	PSS1A	Wetland	Freshwater Forested/Shrub Wetland	Natural						Unknown	Unknown	Unknown	Unknown	Unknown	Unknown	Unknown	Unknown	101000092, 101000093, 101000095, 101000096, 101000194	102000001,102000002,102000003,102000004,102000005		Polygon	
10048163	10	Lower Colorado-Lavaca	Victoria	12100402	121004020104	1000048	PEM1A	Wetland	Freshwater Emergent Wetland	Natural						Unknown	Unknown	Unknown	Unknown	Unknown	Unknown	Unknown	Unknown	101000092, 101000093, 101000095, 101000096, 101000194	102000001,102000002,102000003,102000004,102000005		Polygon	
10048164	10	Lower Colorado-Lavaca	Victoria	12100402	121004020102	1000046	PEM1A	Wetland	Freshwater Emergent Wetland	Natural						Unknown	Unknown	Unknown	Unknown	Unknown	Unknown	Unknown	Unknown	101000092, 101000093, 101000095, 101000096, 101000194	102000001,102000002,102000003,102000004,102000005		Polygon	
10048165	10	Lower Colorado-Lavaca	Victoria	12100402	121004020104	1000048	PEM1A	Wetland	Freshwater Emergent Wetland	Natural						Unknown	Unknown	Unknown	Unknown	Unknown	Unknown	Unknown	Unknown	101000092, 101000093, 101000095, 101000096, 101000194	102000001,102000002,102000003,102000004,102000005		Polygon	
10048166	10	Lower Colorado-Lavaca	Victoria	12100402	121004020104	1000048	PEM1A	Wetland	Freshwater Emergent Wetland	Natural						Unknown	Unknown	Unknown	Unknown	Unknown	Unknown	Unknown	Unknown	101000092, 101000093, 101000095, 101000096, 101000194	102000001,102000002,102000003,102000004,102000005		Polygon	
10048167	10	Lower Colorado-Lavaca	Victoria	12100402	121004020104	1000048	PEM1A	Wetland	Freshwater Emergent Wetland	Natural						Unknown	Unknown	Unknown	Unknown	Unknown	Unknown	Unknown	Unknown	101000092, 101000093, 101000095, 101000096, 101000194	102000001,102000002,102000003,102000004,102000005		Polygon	
10048168	10	Lower Colorado-Lavaca	Victoria	12100402	121004020104	1000048	PEM1A	Wetland	Freshwater Emergent Wetland	Natural						Unknown	Unknown	Unknown	Unknown	Unknown	Unknown	Unknown	Unknown	101000092, 101000093, 101000095, 101000096, 101000194	102000001,102000002,102000003,102000004,102000005		Polygon	
10048169	10	Lower Colorado-Lavaca	Victoria	12100402	121004020104	1000048	PEM1A	Wetland	Freshwater Emergent Wetland	Natural						Unknown	Unknown	Unknown	Unknown	Unknown	Unknown	Unknown	Unknown	101000092, 101000093, 101000095, 101000096, 101000194	102000001,102000002,102000003,102000004,102000005		Polygon	
10048170	10	Lower Colorado-Lavaca	Victoria	12100402	121004020104	1000048	PEM1A	Wetland	Freshwater Emergent Wetland	Natural						Unknown	Unknown	Unknown	Unknown	Unknown	Unknown	Unknown	Unknown	101000092, 101000093, 101000095, 101000096, 101000194	102000001,102000002,102000003,102000004,102000005		Polygon	
10048171	10	Lower Colorado-Lavaca	Victoria	12100402	121004020102	1000046	PEM1A	Wetland	Freshwater Emergent Wetland	Natural						Unknown	Unknown	Unknown	Unknown	Unknown	Unknown	Unknown	Unknown	101000092, 101000093, 101000095, 101000096, 101000194	102000001,102000002,102000003,102000004,102000005		Polygon	
10048172	10	Lower Colorado-Lavaca	Victoria	12100402	121004020104	1000048	PEM1C	Wetland	Freshwater Emergent Wetland	Natural						Unknown	Unknown	Unknown	Unknown	Unknown	Unknown	Unknown	Unknown	101000092, 101000093, 101000095, 101000096, 101000194	102000001,102000002,102000003,102000004,102000005		Polygon	
10048173	10	Lower Colorado-Lavaca	Victoria	12100402	121004020104	1000048	PEM1C	Wetland	Freshwater Emergent Wetland	Natural						Unknown	Unknown	Unknown	Unknown	Unknown	Unknown	Unknown	Unknown	101000092, 101000093, 101000095, 101000096, 101000194	102000001,102000002,102000003,102000004,102000005		Polygon	
10048174	10	Lower Colorado-Lavaca	Victoria	12100402	121004020104	1000048	PEM1C	Wetland	Freshwater Emergent Wetland	Natural						Unknown	Unknown	Unknown	Unknown	Unknown	Unknown	Unknown	Unknown	101000092, 101000093, 101000095, 101000096, 101000194	102000001,102000002,102000003,102000004,102000005		Polygon	
10048175	10	Lower Colorado-Lavaca	Victoria	12100402	121004020103	1000047	PEM1Cx	Wetland	Freshwater Emergent Wetland	Natural						Unknown	Unknown	Unknown	Unknown	Unknown	Unknown	Unknown	Unknown	101000092, 101000093, 101000095, 101000096, 101000194	102000001,102000002,102000003,102000004,102000005		Polygon	
10048176	10	Lower Colorado-Lavaca	Victoria	12100402	121004020104	1000048	PEM1Cx	Wetland	Freshwater Emergent Wetland	Natural						Unknown	Unknown	Unknown	Unknown	Unknown	Unknown	Unknown	Unknown	101000092, 101000093, 101000095, 101000096, 101000194	102000001,102000002,102000003,102000004,102000005		Polygon	
10048177	10	Lower Colorado-Lavaca	Victoria	12100402	121004020104	1000048	PEM1F	Wetland	Freshwater Emergent Wetland	Natural						Unknown	Unknown	Unknown	Unknown	Unknown	Unknown	Unknown	Unknown	101000092, 101000093, 101000095, 101000096, 101000194	102000001,102000002,102000003,102000004,102000005		Polygon	

Existing Infrastructure ID	RFPG Number	RFPG Name	Counties	HUC8s	HUC12s	Watersheds	Feature Name	Infrastructure Type	Description	Natural or Constructed or Combination	Construction Date	Infrastructure Dimensions					Level of Service (2-year, 10-year, 25-year, 50-year, 100-year, 500-year, Unknown)	Condition (Functional, Non-functional, Unknown)	Condition Description	Deficiency (Deficient, Non-deficient, Unknown)	Deficiency Description	Population Protected by Infrastructure	Owning Entity	Operating Entity	Associated FMEs	Associated FMSs	Associated FMPs	Feature Type
												Diameter (ft)	Height (ft)	Width (ft)	Length (ft)	Area (acre)												
10048178	10	Lower Colorado-Lavaca	Victoria	12100402	121004020102	10000046	PEM1Fh	Wetland	Freshwater Emergent Wetland	Natural						Unknown	Unknown	Unknown	Unknown	Unknown	Unknown	Unknown	Unknown	101000092, 101000093, 101000095, 101000096, 101000194	102000001,102000002,102000003,102000004,102000005		Polygon	
10048179	10	Lower Colorado-Lavaca	Victoria	12100402	121004020104	10000048	PFO1A	Wetland	Freshwater Forested/Shrub Wetland	Natural						Unknown	Unknown	Unknown	Unknown	Unknown	Unknown	Unknown	Unknown	101000092, 101000093, 101000095, 101000096, 101000194	102000001,102000002,102000003,102000004,102000005		Polygon	
10048180	10	Lower Colorado-Lavaca	Victoria	12100402	121004020102	10000046	PFO1A	Wetland	Freshwater Forested/Shrub Wetland	Natural						Unknown	Unknown	Unknown	Unknown	Unknown	Unknown	Unknown	Unknown	101000092, 101000093, 101000095, 101000096, 101000194	102000001,102000002,102000003,102000004,102000005		Polygon	
10048181	10	Lower Colorado-Lavaca	Victoria	12100402	121004020104	10000048	PSS1A	Wetland	Freshwater Forested/Shrub Wetland	Natural						Unknown	Unknown	Unknown	Unknown	Unknown	Unknown	Unknown	Unknown	101000092, 101000093, 101000095, 101000096, 101000194	102000001,102000002,102000003,102000004,102000005		Polygon	
10048182	10	Lower Colorado-Lavaca	Victoria	12100402	121004020102	10000046	PSS1C	Wetland	Freshwater Forested/Shrub Wetland	Natural						Unknown	Unknown	Unknown	Unknown	Unknown	Unknown	Unknown	Unknown	101000092, 101000093, 101000095, 101000096, 101000194	102000001,102000002,102000003,102000004,102000005		Polygon	
10048183	10	Lower Colorado-Lavaca	Victoria	12100402	121004020204	10000057	PSS1Cx	Wetland	Freshwater Forested/Shrub Wetland	Natural						Unknown	Unknown	Unknown	Unknown	Unknown	Unknown	Unknown	Unknown	101000092, 101000093, 101000095, 101000096, 101000194	102000001,102000002,102000003,102000004,102000005		Polygon	
10048184	10	Lower Colorado-Lavaca	Victoria	12100402	121004020102	10000046	PEM1A	Wetland	Freshwater Emergent Wetland	Natural						Unknown	Unknown	Unknown	Unknown	Unknown	Unknown	Unknown	Unknown	101000092, 101000093, 101000095, 101000096, 101000194	102000001,102000002,102000003,102000004,102000005		Polygon	
10048185	10	Lower Colorado-Lavaca	Victoria	12100402	121004020102	10000046	PEM1A	Wetland	Freshwater Emergent Wetland	Natural						Unknown	Unknown	Unknown	Unknown	Unknown	Unknown	Unknown	Unknown	101000092, 101000093, 101000095, 101000096, 101000194	102000001,102000002,102000003,102000004,102000005		Polygon	
10048186	10	Lower Colorado-Lavaca	Victoria	12100402	121004020102	10000046	PEM1A	Wetland	Freshwater Emergent Wetland	Natural						Unknown	Unknown	Unknown	Unknown	Unknown	Unknown	Unknown	Unknown	101000092, 101000093, 101000095, 101000096, 101000194	102000001,102000002,102000003,102000004,102000005		Polygon	
10048187	10	Lower Colorado-Lavaca	Victoria	12100402	121004020102	10000046	PEM1A	Wetland	Freshwater Emergent Wetland	Natural						Unknown	Unknown	Unknown	Unknown	Unknown	Unknown	Unknown	Unknown	101000092, 101000093, 101000095, 101000096, 101000194	102000001,102000002,102000003,102000004,102000005		Polygon	
10048188	10	Lower Colorado-Lavaca	Victoria	12100402	121004020102	10000046	PEM1A	Wetland	Freshwater Emergent Wetland	Natural						Unknown	Unknown	Unknown	Unknown	Unknown	Unknown	Unknown	Unknown	101000092, 101000093, 101000095, 101000096, 101000194	102000001,102000002,102000003,102000004,102000005		Polygon	
10048189	10	Lower Colorado-Lavaca	Victoria	12100402	121004020204	10000057	PEM1A	Wetland	Freshwater Emergent Wetland	Natural						Unknown	Unknown	Unknown	Unknown	Unknown	Unknown	Unknown	Unknown	101000092, 101000093, 101000095, 101000096, 101000194	102000001,102000002,102000003,102000004,102000005		Polygon	
10048190	10	Lower Colorado-Lavaca	Victoria	12100402	121004020204	10000057	PEM1A	Wetland	Freshwater Emergent Wetland	Natural						Unknown	Unknown	Unknown	Unknown	Unknown	Unknown	Unknown	Unknown	101000092, 101000093, 101000095, 101000096, 101000194	102000001,102000002,102000003,102000004,102000005		Polygon	
10048191	10	Lower Colorado-Lavaca	Victoria	12100402	121004020204	10000057	PEM1A	Wetland	Freshwater Emergent Wetland	Natural						Unknown	Unknown	Unknown	Unknown	Unknown	Unknown	Unknown	Unknown	101000092, 101000093, 101000095, 101000096, 101000194	102000001,102000002,102000003,102000004,102000005		Polygon	
10048192	10	Lower Colorado-Lavaca	Victoria	12100402	121004020204	10000057	PEM1A	Wetland	Freshwater Emergent Wetland	Natural						Unknown	Unknown	Unknown	Unknown	Unknown	Unknown	Unknown	Unknown	101000092, 101000093, 101000095, 101000096, 101000194	102000001,102000002,102000003,102000004,102000005		Polygon	
10048193	10	Lower Colorado-Lavaca	Victoria	12100402	121004020204	10000057	PEM1A	Wetland	Freshwater Emergent Wetland	Natural						Unknown	Unknown	Unknown	Unknown	Unknown	Unknown	Unknown	Unknown	101000092, 101000093, 101000095, 101000096, 101000194	102000001,102000002,102000003,102000004,102000005		Polygon	
10048194	10	Lower Colorado-Lavaca	Victoria	12100402	121004020203	10000053	PEM1A	Wetland	Freshwater Emergent Wetland	Natural						Unknown	Unknown	Unknown	Unknown	Unknown	Unknown	Unknown	Unknown	101000092, 101000093, 101000095, 101000096, 101000194	102000001,102000002,102000003,102000004,102000005		Polygon	

TABLE 1: EXISTING FLOOD INFRASTRUCTURE

Existing Infrastructure ID	RFGP Number	RFGP Name	Counties	HUC8s	HUC12s	Watersheds	Feature Name	Infrastructure Type	Description	Natural or Constructed or Combination	Construction Date	Infrastructure Dimensions					Level of Service (2-year, 10-year, 25-year, 50-year, 100-year, 500-year, Unknown)	Condition (Functional, Non-functional, Unknown)	Condition Description	Deficiency (Deficient, Non-deficient, Unknown)	Deficiency Description	Population Protected by Infrastructure	Owning Entity	Operating Entity	Associated FMEs	Associated FMSs	Associated FMPs	Feature Type
												Diameter (ft)	Height (ft)	Width (ft)	Length (ft)	Area (acre)												
10048195	10	Lower Colorado-Lavaca	Victoria	12100402	121004020203,121004020204	1000053,1000057	PEM1A	Wetland	Freshwater Emergent Wetland	Natural						Unknown	Unknown	Unknown	Unknown	Unknown		Unknown	Unknown	101000092,101000093,101000095,101000096,101000194	102000001,102000002,102000003,102000004,102000005		Polygon	
10048196	10	Lower Colorado-Lavaca	Victoria	12100402	121004020203	1000053	PEM1A	Wetland	Freshwater Emergent Wetland	Natural						Unknown	Unknown	Unknown	Unknown	Unknown		Unknown	Unknown	101000092,101000093,101000095,101000096,101000194	102000001,102000002,102000003,102000004,102000005		Polygon	
10048197	10	Lower Colorado-Lavaca	Victoria	12100402	121004020203	1000053	PEM1A	Wetland	Freshwater Emergent Wetland	Natural						Unknown	Unknown	Unknown	Unknown	Unknown		Unknown	Unknown	101000092,101000093,101000095,101000096,101000194	102000001,102000002,102000003,102000004,102000005		Polygon	
10048198	10	Lower Colorado-Lavaca	Victoria	12100402	121004020102	1000046	PEM1C	Wetland	Freshwater Emergent Wetland	Natural						Unknown	Unknown	Unknown	Unknown	Unknown		Unknown	Unknown	101000092,101000093,101000095,101000096,101000194	102000001,102000002,102000003,102000004,102000005		Polygon	
10048199	10	Lower Colorado-Lavaca	Victoria	12100402	121004020102	1000046	PEM1C	Wetland	Freshwater Emergent Wetland	Natural						Unknown	Unknown	Unknown	Unknown	Unknown		Unknown	Unknown	101000092,101000093,101000095,101000096,101000194	102000001,102000002,102000003,102000004,102000005		Polygon	
10048200	10	Lower Colorado-Lavaca	Victoria	12100402	121004020203	1000053	PEM1C	Wetland	Freshwater Emergent Wetland	Natural						Unknown	Unknown	Unknown	Unknown	Unknown		Unknown	Unknown	101000092,101000093,101000095,101000096,101000194	102000001,102000002,102000003,102000004,102000005		Polygon	
10048201	10	Lower Colorado-Lavaca	Victoria	12100402	121004020203	1000053	PEM1C	Wetland	Freshwater Emergent Wetland	Natural						Unknown	Unknown	Unknown	Unknown	Unknown		Unknown	Unknown	101000092,101000093,101000095,101000096,101000194	102000001,102000002,102000003,102000004,102000005		Polygon	
10048202	10	Lower Colorado-Lavaca	Victoria	12100402	121004020203	1000053	PEM1C	Wetland	Freshwater Emergent Wetland	Natural						Unknown	Unknown	Unknown	Unknown	Unknown		Unknown	Unknown	101000092,101000093,101000095,101000096,101000194	102000001,102000002,102000003,102000004,102000005		Polygon	
10048203	10	Lower Colorado-Lavaca	Victoria	12100402	121004020203	1000053	PEM1A	Wetland	Freshwater Emergent Wetland	Natural						Unknown	Unknown	Unknown	Unknown	Unknown		Unknown	Unknown	101000092,101000093,101000095,101000096,101000194	102000001,102000002,102000003,102000004,102000005		Polygon	
10048204	10	Lower Colorado-Lavaca	Victoria	12100402	121004020103	1000047	PEM1A	Wetland	Freshwater Emergent Wetland	Natural						Unknown	Unknown	Unknown	Unknown	Unknown		Unknown	Unknown	101000092,101000093,101000095,101000096,101000194	102000001,102000002,102000003,102000004,102000005		Polygon	
10048205	10	Lower Colorado-Lavaca	Victoria	12100402	121004020103	1000047	PEM1A	Wetland	Freshwater Emergent Wetland	Natural						Unknown	Unknown	Unknown	Unknown	Unknown		Unknown	Unknown	101000092,101000093,101000095,101000096,101000194	102000001,102000002,102000003,102000004,102000005		Polygon	
10048206	10	Lower Colorado-Lavaca	Victoria	12100402	121004020103	1000047	PEM1A	Wetland	Freshwater Emergent Wetland	Natural						Unknown	Unknown	Unknown	Unknown	Unknown		Unknown	Unknown	101000092,101000093,101000095,101000096,101000194	102000001,102000002,102000003,102000004,102000005		Polygon	
10048207	10	Lower Colorado-Lavaca	Victoria	12100402	121004020103	1000047	PEM1A	Wetland	Freshwater Emergent Wetland	Natural						Unknown	Unknown	Unknown	Unknown	Unknown		Unknown	Unknown	101000092,101000093,101000095,101000096,101000194	102000001,102000002,102000003,102000004,102000005		Polygon	
10048208	10	Lower Colorado-Lavaca	Victoria	12100402	121004020103	1000047	PEM1A	Wetland	Freshwater Emergent Wetland	Natural						Unknown	Unknown	Unknown	Unknown	Unknown		Unknown	Unknown	101000092,101000093,101000095,101000096,101000194	102000001,102000002,102000003,102000004,102000005		Polygon	
10048209	10	Lower Colorado-Lavaca	Victoria	12100402	121004020103	1000047	PEM1A	Wetland	Freshwater Emergent Wetland	Natural						Unknown	Unknown	Unknown	Unknown	Unknown		Unknown	Unknown	101000092,101000093,101000095,101000096,101000194	102000001,102000002,102000003,102000004,102000005		Polygon	
10048210	10	Lower Colorado-Lavaca	Victoria	12100402	121004020103	1000047	PEM1A	Wetland	Freshwater Emergent Wetland	Natural						Unknown	Unknown	Unknown	Unknown	Unknown		Unknown	Unknown	101000092,101000093,101000095,101000096,101000194	102000001,102000002,102000003,102000004,102000005		Polygon	
10048211	10	Lower Colorado-Lavaca	Victoria	12100402	121004020102,121004020103	1000046,1000047	PEM1A	Wetland	Freshwater Emergent Wetland	Natural						Unknown	Unknown	Unknown	Unknown	Unknown		Unknown	Unknown	101000092,101000093,101000095,101000096,101000194	102000001,102000002,102000003,102000004,102000005		Polygon	

Existing Infrastructure ID	RFGP Number	RFGP Name	Counties	HUC8s	HUC12s	Watersheds	Feature Name	Infrastructure Type	Description	Natural or Constructed or Combination	Construction Date	Infrastructure Dimensions					Level of Service (2-year, 10-year, 25-year, 50-year, 100-year, 500-year, Unknown)	Condition (Functional, Non-functional, Unknown)	Condition Description	Deficiency (Deficient, Non-deficient, Unknown)	Deficiency Description	Population Protected by Infrastructure	Owning Entity	Operating Entity	Associated FMEs	Associated FMSs	Associated FMPs	Feature Type
												Diameter (ft)	Height (ft)	Width (ft)	Length (ft)	Area (acre)												
10048212	10	Lower Colorado-Lavaca	Victoria	12100402	121004020102	10000046	PEM1A	Wetland	Freshwater Emergent Wetland	Natural						Unknown	Unknown	Unknown	Unknown	Unknown	Unknown	Unknown	101000092, 101000093, 101000095, 101000096, 101000194	102000001,102000002,102000003,102000004,102000005		Polygon		
10048213	10	Lower Colorado-Lavaca	Victoria	12100402	121004020102	10000046	PEM1A	Wetland	Freshwater Emergent Wetland	Natural						Unknown	Unknown	Unknown	Unknown	Unknown	Unknown	Unknown	101000092, 101000093, 101000095, 101000096, 101000194	102000001,102000002,102000003,102000004,102000005		Polygon		
10048214	10	Lower Colorado-Lavaca	Victoria	12100402	121004020102	10000046	PEM1A	Wetland	Freshwater Emergent Wetland	Natural						Unknown	Unknown	Unknown	Unknown	Unknown	Unknown	Unknown	101000092, 101000093, 101000095, 101000096, 101000194	102000001,102000002,102000003,102000004,102000005		Polygon		
10048215	10	Lower Colorado-Lavaca	Victoria	12100402	121004020102	10000046	PEM1A	Wetland	Freshwater Emergent Wetland	Natural						Unknown	Unknown	Unknown	Unknown	Unknown	Unknown	Unknown	101000092, 101000093, 101000095, 101000096, 101000194	102000001,102000002,102000003,102000004,102000005		Polygon		
10048216	10	Lower Colorado-Lavaca	Victoria	12100402	121004020102	10000046	PEM1A	Wetland	Freshwater Emergent Wetland	Natural						Unknown	Unknown	Unknown	Unknown	Unknown	Unknown	Unknown	101000092, 101000093, 101000095, 101000096, 101000194	102000001,102000002,102000003,102000004,102000005		Polygon		
10048217	10	Lower Colorado-Lavaca	Victoria	12100402	121004020102	10000046	PEM1A	Wetland	Freshwater Emergent Wetland	Natural						Unknown	Unknown	Unknown	Unknown	Unknown	Unknown	Unknown	101000092, 101000093, 101000095, 101000096, 101000194	102000001,102000002,102000003,102000004,102000005		Polygon		
10048218	10	Lower Colorado-Lavaca	Victoria	12100402	121004020102	10000046	PEM1A	Wetland	Freshwater Emergent Wetland	Natural						Unknown	Unknown	Unknown	Unknown	Unknown	Unknown	Unknown	101000092, 101000093, 101000095, 101000096, 101000194	102000001,102000002,102000003,102000004,102000005		Polygon		
10048219	10	Lower Colorado-Lavaca	Victoria	12100402	121004020102	10000046	PEM1A	Wetland	Freshwater Emergent Wetland	Natural						Unknown	Unknown	Unknown	Unknown	Unknown	Unknown	Unknown	101000092, 101000093, 101000095, 101000096, 101000194	102000001,102000002,102000003,102000004,102000005		Polygon		
10048220	10	Lower Colorado-Lavaca	Victoria	12100402	121004020102	10000046	PEM1C	Wetland	Freshwater Emergent Wetland	Natural						Unknown	Unknown	Unknown	Unknown	Unknown	Unknown	Unknown	101000092, 101000093, 101000095, 101000096, 101000194	102000001,102000002,102000003,102000004,102000005		Polygon		
10048221	10	Lower Colorado-Lavaca	Victoria	12100402	121004020103	10000047	PEM1C	Wetland	Freshwater Emergent Wetland	Natural						Unknown	Unknown	Unknown	Unknown	Unknown	Unknown	Unknown	101000092, 101000093, 101000095, 101000096, 101000194	102000001,102000002,102000003,102000004,102000005		Polygon		
10048222	10	Lower Colorado-Lavaca	Victoria	12100402	121004020102	10000046	PEM1Fh	Wetland	Freshwater Emergent Wetland	Natural						Unknown	Unknown	Unknown	Unknown	Unknown	Unknown	Unknown	101000092, 101000093, 101000095, 101000096, 101000194	102000001,102000002,102000003,102000004,102000005		Polygon		
10048223	10	Lower Colorado-Lavaca	Victoria	12100402	121004020102	10000046	PEM1A	Wetland	Freshwater Emergent Wetland	Natural						Unknown	Unknown	Unknown	Unknown	Unknown	Unknown	Unknown	101000092, 101000093, 101000095, 101000096, 101000194	102000001,102000002,102000003,102000004,102000005		Polygon		
10048224	10	Lower Colorado-Lavaca	Victoria	12100402	121004020203	10000053	PEM1A	Wetland	Freshwater Emergent Wetland	Natural						Unknown	Unknown	Unknown	Unknown	Unknown	Unknown	Unknown	101000092, 101000093, 101000095, 101000096, 101000194	102000001,102000002,102000003,102000004,102000005		Polygon		
10048225	10	Lower Colorado-Lavaca	Victoria	12100402	121004020203	10000053	PEM1A	Wetland	Freshwater Emergent Wetland	Natural						Unknown	Unknown	Unknown	Unknown	Unknown	Unknown	Unknown	101000092, 101000093, 101000095, 101000096, 101000194	102000001,102000002,102000003,102000004,102000005		Polygon		
10048226	10	Lower Colorado-Lavaca	Victoria	12100402	121004020203	10000053	PEM1A	Wetland	Freshwater Emergent Wetland	Natural						Unknown	Unknown	Unknown	Unknown	Unknown	Unknown	Unknown	101000092, 101000093, 101000095, 101000096, 101000194	102000001,102000002,102000003,102000004,102000005		Polygon		
10048227	10	Lower Colorado-Lavaca	Victoria	12100402	121004020203	10000053	PEM1A	Wetland	Freshwater Emergent Wetland	Natural						Unknown	Unknown	Unknown	Unknown	Unknown	Unknown	Unknown	101000092, 101000093, 101000095, 101000096, 101000194	102000001,102000002,102000003,102000004,102000005		Polygon		
10048228	10	Lower Colorado-Lavaca	Victoria	12100402	121004020203	10000053	PEM1A	Wetland	Freshwater Emergent Wetland	Natural						Unknown	Unknown	Unknown	Unknown	Unknown	Unknown	Unknown	101000092, 101000093, 101000095, 101000096, 101000194	102000001,102000002,102000003,102000004,102000005		Polygon		

Existing Infrastructure ID	RFGP Number	RFGP Name	Counties	HUC8s	HUC12s	Watersheds	Feature Name	Infrastructure Type	Description	Natural or Constructed or Combination	Construction Date	Infrastructure Dimensions					Level of Service (2-year, 10-year, 25-year, 50-year, 100-year, 500-year, Unknown)	Condition (Functional, Non-functional, Unknown)	Condition Description	Deficiency (Deficient, Non-deficient, Unknown)	Deficiency Description	Population Protected by Infrastructure	Owning Entity	Operating Entity	Associated FMEs	Associated FMSs	Associated FMPs	Feature Type
												Diameter (ft)	Height (ft)	Width (ft)	Length (ft)	Area (acre)												
10048229	10	Lower Colorado-Lavaca	Victoria	12100402	121004020203	10000053	PEM1A	Wetland	Freshwater Emergent Wetland	Natural						Unknown	Unknown	Unknown	Unknown	Unknown	Unknown	Unknown	Unknown	101000092, 101000093, 101000095, 101000096, 101000194	102000001,102000002,102000003,102000004,102000005		Polygon	
10048230	10	Lower Colorado-Lavaca	Victoria	12100402	121004020203	10000053	PEM1A	Wetland	Freshwater Emergent Wetland	Natural						Unknown	Unknown	Unknown	Unknown	Unknown	Unknown	Unknown	Unknown	101000092, 101000093, 101000095, 101000096, 101000194	102000001,102000002,102000003,102000004,102000005		Polygon	
10048231	10	Lower Colorado-Lavaca	Victoria	12100402	121004020203	10000053	PEM1A	Wetland	Freshwater Emergent Wetland	Natural						Unknown	Unknown	Unknown	Unknown	Unknown	Unknown	Unknown	Unknown	101000092, 101000093, 101000095, 101000096, 101000194	102000001,102000002,102000003,102000004,102000005		Polygon	
10048232	10	Lower Colorado-Lavaca	Victoria	12100402	121004020203	10000053	PEM1A	Wetland	Freshwater Emergent Wetland	Natural						Unknown	Unknown	Unknown	Unknown	Unknown	Unknown	Unknown	Unknown	101000092, 101000093, 101000095, 101000096, 101000194	102000001,102000002,102000003,102000004,102000005		Polygon	
10048233	10	Lower Colorado-Lavaca	Victoria	12100402	121004020102,121004020203	10000046,10000053	PEM1A	Wetland	Freshwater Emergent Wetland	Natural						Unknown	Unknown	Unknown	Unknown	Unknown	Unknown	Unknown	Unknown	101000092, 101000093, 101000095, 101000096, 101000194	102000001,102000002,102000003,102000004,102000005		Polygon	
10048234	10	Lower Colorado-Lavaca	Victoria	12100402	121004020203	10000053	PEM1A	Wetland	Freshwater Emergent Wetland	Natural						Unknown	Unknown	Unknown	Unknown	Unknown	Unknown	Unknown	Unknown	101000092, 101000093, 101000095, 101000096, 101000194	102000001,102000002,102000003,102000004,102000005		Polygon	
10048235	10	Lower Colorado-Lavaca	Victoria	12100402	121004020203	10000053	PEM1Ad	Wetland	Freshwater Emergent Wetland	Natural						Unknown	Unknown	Unknown	Unknown	Unknown	Unknown	Unknown	Unknown	101000092, 101000093, 101000095, 101000096, 101000194	102000001,102000002,102000003,102000004,102000005		Polygon	
10048236	10	Lower Colorado-Lavaca	Victoria	12100402	121004020203	10000053	PEM1Ad	Wetland	Freshwater Emergent Wetland	Natural						Unknown	Unknown	Unknown	Unknown	Unknown	Unknown	Unknown	Unknown	101000092, 101000093, 101000095, 101000096, 101000194	102000001,102000002,102000003,102000004,102000005		Polygon	
10048237	10	Lower Colorado-Lavaca	Victoria	12100402	121004020203	10000053	PEM1Ad	Wetland	Freshwater Emergent Wetland	Natural						Unknown	Unknown	Unknown	Unknown	Unknown	Unknown	Unknown	Unknown	101000092, 101000093, 101000095, 101000096, 101000194	102000001,102000002,102000003,102000004,102000005		Polygon	
10048238	10	Lower Colorado-Lavaca	Victoria	12100402	121004020203	10000053	PEM1Ad	Wetland	Freshwater Emergent Wetland	Natural						Unknown	Unknown	Unknown	Unknown	Unknown	Unknown	Unknown	Unknown	101000092, 101000093, 101000095, 101000096, 101000194	102000001,102000002,102000003,102000004,102000005		Polygon	
10048239	10	Lower Colorado-Lavaca	Victoria	12100402	121004020203	10000053	PEM1Ad	Wetland	Freshwater Emergent Wetland	Natural						Unknown	Unknown	Unknown	Unknown	Unknown	Unknown	Unknown	Unknown	101000092, 101000093, 101000095, 101000096, 101000194	102000001,102000002,102000003,102000004,102000005		Polygon	
10048240	10	Lower Colorado-Lavaca	Victoria	12100402	121004020203	10000053	PEM1Ad	Wetland	Freshwater Emergent Wetland	Natural						Unknown	Unknown	Unknown	Unknown	Unknown	Unknown	Unknown	Unknown	101000092, 101000093, 101000095, 101000096, 101000194	102000001,102000002,102000003,102000004,102000005		Polygon	
10048241	10	Lower Colorado-Lavaca	Victoria	12100402	121004020203	10000053	PEM1C	Wetland	Freshwater Emergent Wetland	Natural						Unknown	Unknown	Unknown	Unknown	Unknown	Unknown	Unknown	Unknown	101000092, 101000093, 101000095, 101000096, 101000194	102000001,102000002,102000003,102000004,102000005		Polygon	
10048242	10	Lower Colorado-Lavaca	Victoria	12100402	121004020203	10000053	PEM1C	Wetland	Freshwater Emergent Wetland	Natural						Unknown	Unknown	Unknown	Unknown	Unknown	Unknown	Unknown	Unknown	101000092, 101000093, 101000095, 101000096, 101000194	102000001,102000002,102000003,102000004,102000005		Polygon	
10048243	10	Lower Colorado-Lavaca	Victoria	12100402	121004020203	10000053	PEM1C	Wetland	Freshwater Emergent Wetland	Natural						Unknown	Unknown	Unknown	Unknown	Unknown	Unknown	Unknown	Unknown	101000092, 101000093, 101000095, 101000096, 101000194	102000001,102000002,102000003,102000004,102000005		Polygon	
10048244	10	Lower Colorado-Lavaca	Victoria	12100402	121004020102	10000046	PEM1A	Wetland	Freshwater Emergent Wetland	Natural						Unknown	Unknown	Unknown	Unknown	Unknown	Unknown	Unknown	Unknown	101000092, 101000093, 101000095, 101000096, 101000194	102000001,102000002,102000003,102000004,102000005		Polygon	
10048245	10	Lower Colorado-Lavaca	Victoria	12100402	121004020102	10000046	PEM1A	Wetland	Freshwater Emergent Wetland	Natural						Unknown	Unknown	Unknown	Unknown	Unknown	Unknown	Unknown	Unknown	101000092, 101000093, 101000095, 101000096, 101000194	102000001,102000002,102000003,102000004,102000005		Polygon	

Existing Infrastructure ID	RFPG Number	RFPG Name	Counties	HUC8s	HUC12s	Watersheds	Feature Name	Infrastructure Type	Description	Natural or Constructed or Combination	Construction Date	Infrastructure Dimensions					Level of Service (2-year, 10-year, 25-year, 50-year, 100-year, 500-year, Unknown)	Condition (Functional, Non-functional, Unknown)	Condition Description	Deficiency (Deficient, Non-deficient, Unknown)	Deficiency Description	Population Protected by Infrastructure	Owning Entity	Operating Entity	Associated FMEs	Associated FMSs	Associated FMPs	Feature Type
												Diameter (ft)	Height (ft)	Width (ft)	Length (ft)	Area (acre)												
10048246	10	Lower Colorado-Lavaca	Victoria	12100402	121004020102	10000046	PEM1A	Wetland	Freshwater Emergent Wetland	Natural						Unknown	Unknown	Unknown	Unknown	Unknown	Unknown	Unknown	Unknown	101000092, 101000093, 101000095, 101000096, 101000194	102000001,102000002,102000003,102000004,102000005		Polygon	
10048247	10	Lower Colorado-Lavaca	Victoria	12100402	121004020102	10000046	PEM1A	Wetland	Freshwater Emergent Wetland	Natural						Unknown	Unknown	Unknown	Unknown	Unknown	Unknown	Unknown	Unknown	101000092, 101000093, 101000095, 101000096, 101000194	102000001,102000002,102000003,102000004,102000005		Polygon	
10048248	10	Lower Colorado-Lavaca	Victoria	12100402	121004020102	10000046	PEM1A	Wetland	Freshwater Emergent Wetland	Natural						Unknown	Unknown	Unknown	Unknown	Unknown	Unknown	Unknown	Unknown	101000092, 101000093, 101000095, 101000096, 101000194	102000001,102000002,102000003,102000004,102000005		Polygon	
10048249	10	Lower Colorado-Lavaca	Victoria	12100402	121004020102	10000046	PEM1A	Wetland	Freshwater Emergent Wetland	Natural						Unknown	Unknown	Unknown	Unknown	Unknown	Unknown	Unknown	Unknown	101000092, 101000093, 101000095, 101000096, 101000194	102000001,102000002,102000003,102000004,102000005		Polygon	
10048250	10	Lower Colorado-Lavaca	Victoria	12100402	121004020102	10000046	PEM1A	Wetland	Freshwater Emergent Wetland	Natural						Unknown	Unknown	Unknown	Unknown	Unknown	Unknown	Unknown	Unknown	101000092, 101000093, 101000095, 101000096, 101000194	102000001,102000002,102000003,102000004,102000005		Polygon	
10048251	10	Lower Colorado-Lavaca	Victoria	12100402	121004020102	10000046	PEM1A	Wetland	Freshwater Emergent Wetland	Natural						Unknown	Unknown	Unknown	Unknown	Unknown	Unknown	Unknown	Unknown	101000092, 101000093, 101000095, 101000096, 101000194	102000001,102000002,102000003,102000004,102000005		Polygon	
10048252	10	Lower Colorado-Lavaca	Victoria	12100402	121004020102	10000046	PEM1A	Wetland	Freshwater Emergent Wetland	Natural						Unknown	Unknown	Unknown	Unknown	Unknown	Unknown	Unknown	Unknown	101000092, 101000093, 101000095, 101000096, 101000194	102000001,102000002,102000003,102000004,102000005		Polygon	
10048253	10	Lower Colorado-Lavaca	Victoria	12100402	121004020102	10000046	PEM1A	Wetland	Freshwater Emergent Wetland	Natural						Unknown	Unknown	Unknown	Unknown	Unknown	Unknown	Unknown	Unknown	101000092, 101000093, 101000095, 101000096, 101000194	102000001,102000002,102000003,102000004,102000005		Polygon	
10048254	10	Lower Colorado-Lavaca	Victoria	12100402	121004020102	10000046	PEM1Ad	Wetland	Freshwater Emergent Wetland	Natural						Unknown	Unknown	Unknown	Unknown	Unknown	Unknown	Unknown	Unknown	101000092, 101000093, 101000095, 101000096, 101000194	102000001,102000002,102000003,102000004,102000005		Polygon	
10048255	10	Lower Colorado-Lavaca	Victoria	12100402	121004020203	10000053	PEM1Ad	Wetland	Freshwater Emergent Wetland	Natural						Unknown	Unknown	Unknown	Unknown	Unknown	Unknown	Unknown	Unknown	101000092, 101000093, 101000095, 101000096, 101000194	102000001,102000002,102000003,102000004,102000005		Polygon	
10048256	10	Lower Colorado-Lavaca	Victoria	12100402	121004020102	10000046	PEM1C	Wetland	Freshwater Emergent Wetland	Natural						Unknown	Unknown	Unknown	Unknown	Unknown	Unknown	Unknown	Unknown	101000092, 101000093, 101000095, 101000096, 101000194	102000001,102000002,102000003,102000004,102000005		Polygon	
10048257	10	Lower Colorado-Lavaca	Victoria	12100402	121004020102	10000046	PEM1C	Wetland	Freshwater Emergent Wetland	Natural						Unknown	Unknown	Unknown	Unknown	Unknown	Unknown	Unknown	Unknown	101000092, 101000093, 101000095, 101000096, 101000194	102000001,102000002,102000003,102000004,102000005		Polygon	
10048258	10	Lower Colorado-Lavaca	Victoria	12100402	121004020102	10000046	PEM1C	Wetland	Freshwater Emergent Wetland	Natural						Unknown	Unknown	Unknown	Unknown	Unknown	Unknown	Unknown	Unknown	101000092, 101000093, 101000095, 101000096, 101000194	102000001,102000002,102000003,102000004,102000005		Polygon	
10048259	10	Lower Colorado-Lavaca	Victoria	12100402	121004020102	10000046	PEM1Fh	Wetland	Freshwater Emergent Wetland	Natural						Unknown	Unknown	Unknown	Unknown	Unknown	Unknown	Unknown	Unknown	101000092, 101000093, 101000095, 101000096, 101000194	102000001,102000002,102000003,102000004,102000005		Polygon	
10048260	10	Lower Colorado-Lavaca	Victoria	12100402	121004020102	10000046	PEM1Fh	Wetland	Freshwater Emergent Wetland	Natural						Unknown	Unknown	Unknown	Unknown	Unknown	Unknown	Unknown	Unknown	101000092, 101000093, 101000095, 101000096, 101000194	102000001,102000002,102000003,102000004,102000005		Polygon	
10048261	10	Lower Colorado-Lavaca	Victoria	12100402	121004020102	10000046	PEM1Fx	Wetland	Freshwater Emergent Wetland	Natural						Unknown	Unknown	Unknown	Unknown	Unknown	Unknown	Unknown	Unknown	101000092, 101000093, 101000095, 101000096, 101000194	102000001,102000002,102000003,102000004,102000005		Polygon	
10048262	10	Lower Colorado-Lavaca	Victoria	12100402	121004020102	10000046	PFO1Ah	Wetland	Freshwater Forested/Shrub Wetland	Natural						Unknown	Unknown	Unknown	Unknown	Unknown	Unknown	Unknown	Unknown	101000092, 101000093, 101000095, 101000096, 101000194	102000001,102000002,102000003,102000004,102000005		Polygon	

Existing Infrastructure ID	RFPG Number	RFPG Name	Counties	HUC8s	HUC12s	Watersheds	Feature Name	Infrastructure Type	Description	Natural or Constructed or Combination	Construction Date	Infrastructure Dimensions					Level of Service (2-year, 10-year, 25-year, 50-year, 100-year, 500-year, Unknown)	Condition (Functional, Non-functional, Unknown)	Condition Description	Deficiency (Deficient, Non-deficient, Unknown)	Deficiency Description	Population Protected by Infrastructure	Owning Entity	Operating Entity	Associated FMEs	Associated FMSs	Associated FMPs	Feature Type
												Diameter (ft)	Height (ft)	Width (ft)	Length (ft)	Area (acre)												
10048263	10	Lower Colorado-Lavaca	Victoria	12100402	121004020102	10000046	PEM1A	Wetland	Freshwater Emergent Wetland	Natural						Unknown	Unknown	Unknown	Unknown	Unknown		Unknown	Unknown	101000092, 101000093, 101000095, 101000096, 101000194	102000001,102000002,102000003,102000004,102000005		Polygon	
10048264	10	Lower Colorado-Lavaca	Victoria	12100402	121004020103	10000047	PEM1A	Wetland	Freshwater Emergent Wetland	Natural						Unknown	Unknown	Unknown	Unknown	Unknown		Unknown	Unknown	101000092, 101000093, 101000095, 101000096, 101000194	102000001,102000002,102000003,102000004,102000005		Polygon	
10048265	10	Lower Colorado-Lavaca	Victoria	12100402	121004020103	10000047	PEM1A	Wetland	Freshwater Emergent Wetland	Natural						Unknown	Unknown	Unknown	Unknown	Unknown		Unknown	Unknown	101000092, 101000093, 101000095, 101000096, 101000194	102000001,102000002,102000003,102000004,102000005		Polygon	
10048266	10	Lower Colorado-Lavaca	Victoria	12100402	121004020103	10000047	PEM1A	Wetland	Freshwater Emergent Wetland	Natural						Unknown	Unknown	Unknown	Unknown	Unknown		Unknown	Unknown	101000092, 101000093, 101000095, 101000096, 101000194	102000001,102000002,102000003,102000004,102000005		Polygon	
10048267	10	Lower Colorado-Lavaca	Victoria	12100402	121004020103	10000047	PEM1A	Wetland	Freshwater Emergent Wetland	Natural						Unknown	Unknown	Unknown	Unknown	Unknown		Unknown	Unknown	101000092, 101000093, 101000095, 101000096, 101000194	102000001,102000002,102000003,102000004,102000005		Polygon	
10048268	10	Lower Colorado-Lavaca	Victoria	12100402	121004020103	10000047	PEM1A	Wetland	Freshwater Emergent Wetland	Natural						Unknown	Unknown	Unknown	Unknown	Unknown		Unknown	Unknown	101000092, 101000093, 101000095, 101000096, 101000194	102000001,102000002,102000003,102000004,102000005		Polygon	
10048269	10	Lower Colorado-Lavaca	Victoria	12100402	121004020103	10000047	PEM1A	Wetland	Freshwater Emergent Wetland	Natural						Unknown	Unknown	Unknown	Unknown	Unknown		Unknown	Unknown	101000092, 101000093, 101000095, 101000096, 101000194	102000001,102000002,102000003,102000004,102000005		Polygon	
10048270	10	Lower Colorado-Lavaca	Victoria	12100402	121004020103	10000047	PEM1A	Wetland	Freshwater Emergent Wetland	Natural						Unknown	Unknown	Unknown	Unknown	Unknown		Unknown	Unknown	101000092, 101000093, 101000095, 101000096, 101000194	102000001,102000002,102000003,102000004,102000005		Polygon	
10048271	10	Lower Colorado-Lavaca	Victoria	12100402	121004020103	10000047	PEM1A	Wetland	Freshwater Emergent Wetland	Natural						Unknown	Unknown	Unknown	Unknown	Unknown		Unknown	Unknown	101000092, 101000093, 101000095, 101000096, 101000194	102000001,102000002,102000003,102000004,102000005		Polygon	
10048272	10	Lower Colorado-Lavaca	Victoria	12100402	121004020103	10000047	PEM1A	Wetland	Freshwater Emergent Wetland	Natural						Unknown	Unknown	Unknown	Unknown	Unknown		Unknown	Unknown	101000092, 101000093, 101000095, 101000096, 101000194	102000001,102000002,102000003,102000004,102000005		Polygon	
10048273	10	Lower Colorado-Lavaca	Victoria	12100402	121004020103	10000047	PEM1A	Wetland	Freshwater Emergent Wetland	Natural						Unknown	Unknown	Unknown	Unknown	Unknown		Unknown	Unknown	101000092, 101000093, 101000095, 101000096, 101000194	102000001,102000002,102000003,102000004,102000005		Polygon	
10048274	10	Lower Colorado-Lavaca	Victoria	12100402	121004020103	10000047	PEM1A	Wetland	Freshwater Emergent Wetland	Natural						Unknown	Unknown	Unknown	Unknown	Unknown		Unknown	Unknown	101000092, 101000093, 101000095, 101000096, 101000194	102000001,102000002,102000003,102000004,102000005		Polygon	
10048275	10	Lower Colorado-Lavaca	Victoria	12100402	121004020103	10000047	PEM1A	Wetland	Freshwater Emergent Wetland	Natural						Unknown	Unknown	Unknown	Unknown	Unknown		Unknown	Unknown	101000092, 101000093, 101000095, 101000096, 101000194	102000001,102000002,102000003,102000004,102000005		Polygon	
10048276	10	Lower Colorado-Lavaca	Victoria	12100402	121004020102	10000046	PEM1A	Wetland	Freshwater Emergent Wetland	Natural						Unknown	Unknown	Unknown	Unknown	Unknown		Unknown	Unknown	101000092, 101000093, 101000095, 101000096, 101000194	102000001,102000002,102000003,102000004,102000005		Polygon	
10048277	10	Lower Colorado-Lavaca	Victoria	12100402	121004020102,121004020103	10000046,10000047	PEM1A	Wetland	Freshwater Emergent Wetland	Natural						Unknown	Unknown	Unknown	Unknown	Unknown		Unknown	Unknown	101000092, 101000093, 101000095, 101000096, 101000194	102000001,102000002,102000003,102000004,102000005		Polygon	
10048278	10	Lower Colorado-Lavaca	Victoria	12100402	121004020102	10000046	PEM1A	Wetland	Freshwater Emergent Wetland	Natural						Unknown	Unknown	Unknown	Unknown	Unknown		Unknown	Unknown	101000092, 101000093, 101000095, 101000096, 101000194	102000001,102000002,102000003,102000004,102000005		Polygon	
10048279	10	Lower Colorado-Lavaca	Victoria	12100402	121004020103	10000047	PEM1C	Wetland	Freshwater Emergent Wetland	Natural						Unknown	Unknown	Unknown	Unknown	Unknown		Unknown	Unknown	101000092, 101000093, 101000095, 101000096, 101000194	102000001,102000002,102000003,102000004,102000005		Polygon	

TABLE 1: EXISTING FLOOD INFRASTRUCTURE

Existing Infrastructure ID	RFGP Number	RFGP Name	Counties	HUC8s	HUC12s	Watersheds	Feature Name	Infrastructure Type	Description	Natural or Constructed or Combination	Construction Date	Infrastructure Dimensions					Level of Service (2-year, 10-year, 25-year, 50-year, 100-year, 500-year, Unknown)	Condition (Functional, Non-functional, Unknown)	Condition Description	Deficiency (Deficient, Non-deficient, Unknown)	Deficiency Description	Population Protected by Infrastructure	Owning Entity	Operating Entity	Associated FMEs	Associated FMSs	Associated FMPs	Feature Type
												Diameter (ft)	Height (ft)	Width (ft)	Length (ft)	Area (acre)												
10048280	10	Lower Colorado-Lavaca	Victoria	12100402	121004020103	10000047	PEM1C	Wetland	Freshwater Emergent Wetland	Natural						Unknown	Unknown	Unknown	Unknown	Unknown	Unknown	Unknown	101000092, 101000093, 101000095, 101000096, 101000194	102000001,102000002,102000003,102000004,102000005		Polygon		
10048281	10	Lower Colorado-Lavaca	Victoria	12100402	121004020103	10000047	PEM1C	Wetland	Freshwater Emergent Wetland	Natural						Unknown	Unknown	Unknown	Unknown	Unknown	Unknown	Unknown	101000092, 101000093, 101000095, 101000096, 101000194	102000001,102000002,102000003,102000004,102000005		Polygon		
10048282	10	Lower Colorado-Lavaca	Victoria	12100402	121004020103	10000047	PEM1Ch	Wetland	Freshwater Emergent Wetland	Natural						Unknown	Unknown	Unknown	Unknown	Unknown	Unknown	Unknown	101000092, 101000093, 101000095, 101000096, 101000194	102000001,102000002,102000003,102000004,102000005		Polygon		
10048283	10	Lower Colorado-Lavaca	Victoria	12100402	121004020103	10000047	PSS1A	Wetland	Freshwater Forested/Shrub Wetland	Natural						Unknown	Unknown	Unknown	Unknown	Unknown	Unknown	Unknown	101000092, 101000093, 101000095, 101000096, 101000194	102000001,102000002,102000003,102000004,102000005		Polygon		
10048284	10	Lower Colorado-Lavaca	Victoria	12100402	121004020103	10000047	PEM1A	Wetland	Freshwater Emergent Wetland	Natural						Unknown	Unknown	Unknown	Unknown	Unknown	Unknown	Unknown	101000092, 101000093, 101000095, 101000096, 101000194	102000001,102000002,102000003,102000004,102000005		Polygon		
10048285	10	Lower Colorado-Lavaca	Victoria	12100402	121004020103	10000047	PEM1A	Wetland	Freshwater Emergent Wetland	Natural						Unknown	Unknown	Unknown	Unknown	Unknown	Unknown	Unknown	101000092, 101000093, 101000095, 101000096, 101000194	102000001,102000002,102000003,102000004,102000005		Polygon		
10048286	10	Lower Colorado-Lavaca	Victoria	12100402	121004020103	10000047	PEM1A	Wetland	Freshwater Emergent Wetland	Natural						Unknown	Unknown	Unknown	Unknown	Unknown	Unknown	Unknown	101000092, 101000093, 101000095, 101000096, 101000194	102000001,102000002,102000003,102000004,102000005		Polygon		
10048287	10	Lower Colorado-Lavaca	Victoria	12100402	121004020103	10000047	PEM1A	Wetland	Freshwater Emergent Wetland	Natural						Unknown	Unknown	Unknown	Unknown	Unknown	Unknown	Unknown	101000092, 101000093, 101000095, 101000096, 101000194	102000001,102000002,102000003,102000004,102000005		Polygon		
10048288	10	Lower Colorado-Lavaca	Victoria	12100402	121004020103	10000047	PEM1A	Wetland	Freshwater Emergent Wetland	Natural						Unknown	Unknown	Unknown	Unknown	Unknown	Unknown	Unknown	101000092, 101000093, 101000095, 101000096, 101000194	102000001,102000002,102000003,102000004,102000005		Polygon		
10048289	10	Lower Colorado-Lavaca	Victoria	12100402	121004020103	10000047	PEM1A	Wetland	Freshwater Emergent Wetland	Natural						Unknown	Unknown	Unknown	Unknown	Unknown	Unknown	Unknown	101000092, 101000093, 101000095, 101000096, 101000194	102000001,102000002,102000003,102000004,102000005		Polygon		
10048290	10	Lower Colorado-Lavaca	Victoria	12100402	121004020103	10000047	PEM1A	Wetland	Freshwater Emergent Wetland	Natural						Unknown	Unknown	Unknown	Unknown	Unknown	Unknown	Unknown	101000092, 101000093, 101000095, 101000096, 101000194	102000001,102000002,102000003,102000004,102000005		Polygon		
10048291	10	Lower Colorado-Lavaca	Victoria	12100402	121004020103	10000047	PEM1A	Wetland	Freshwater Emergent Wetland	Natural						Unknown	Unknown	Unknown	Unknown	Unknown	Unknown	Unknown	101000092, 101000093, 101000095, 101000096, 101000194	102000001,102000002,102000003,102000004,102000005		Polygon		
10048292	10	Lower Colorado-Lavaca	Victoria	12100402	121004020103	10000047	PEM1A	Wetland	Freshwater Emergent Wetland	Natural						Unknown	Unknown	Unknown	Unknown	Unknown	Unknown	Unknown	101000092, 101000093, 101000095, 101000096, 101000194	102000001,102000002,102000003,102000004,102000005		Polygon		
10048293	10	Lower Colorado-Lavaca	Victoria	12100402	121004020103	10000047	PEM1A	Wetland	Freshwater Emergent Wetland	Natural						Unknown	Unknown	Unknown	Unknown	Unknown	Unknown	Unknown	101000092, 101000093, 101000095, 101000096, 101000194	102000001,102000002,102000003,102000004,102000005		Polygon		
10048294	10	Lower Colorado-Lavaca	Victoria	12100402	121004020103	10000047	PEM1A	Wetland	Freshwater Emergent Wetland	Natural						Unknown	Unknown	Unknown	Unknown	Unknown	Unknown	Unknown	101000092, 101000093, 101000095, 101000096, 101000194	102000001,102000002,102000003,102000004,102000005		Polygon		
10048295	10	Lower Colorado-Lavaca	Victoria	12100402	121004020103	10000047	PEM1A	Wetland	Freshwater Emergent Wetland	Natural						Unknown	Unknown	Unknown	Unknown	Unknown	Unknown	Unknown	101000092, 101000093, 101000095, 101000096, 101000194	102000001,102000002,102000003,102000004,102000005		Polygon		
10048296	10	Lower Colorado-Lavaca	Victoria	12100402	121004020103	10000047	PEM1A	Wetland	Freshwater Emergent Wetland	Natural						Unknown	Unknown	Unknown	Unknown	Unknown	Unknown	Unknown	101000092, 101000093, 101000095, 101000096, 101000194	102000001,102000002,102000003,102000004,102000005		Polygon		

Existing Infrastructure ID	RFPG Number	RFPG Name	Counties	HUC8s	HUC12s	Watersheds	Feature Name	Infrastructure Type	Description	Natural or Constructed or Combination	Construction Date	Infrastructure Dimensions					Level of Service (2-year, 10-year, 25-year, 50-year, 100-year, 500-year, Unknown)	Condition (Functional, Non-functional, Unknown)	Condition Description	Deficiency (Deficient, Non-deficient, Unknown)	Deficiency Description	Population Protected by Infrastructure	Owning Entity	Operating Entity	Associated FMEs	Associated FMSs	Associated FMPs	Feature Type
												Diameter (ft)	Height (ft)	Width (ft)	Length (ft)	Area (acre)												
10048297	10	Lower Colorado-Lavaca	Victoria	12100402	121004020103	10000047	PEM1A	Wetland	Freshwater Emergent Wetland	Natural						Unknown	Unknown	Unknown	Unknown	Unknown	Unknown	Unknown	Unknown	101000092, 101000093, 101000095, 101000096, 101000194	102000001,102000002,102000003,102000004,102000005		Polygon	
10048298	10	Lower Colorado-Lavaca	Victoria	12100402	121004020103	10000047	PEM1A	Wetland	Freshwater Emergent Wetland	Natural						Unknown	Unknown	Unknown	Unknown	Unknown	Unknown	Unknown	Unknown	101000092, 101000093, 101000095, 101000096, 101000194	102000001,102000002,102000003,102000004,102000005		Polygon	
10048299	10	Lower Colorado-Lavaca	Victoria	12100402	121004020103	10000047	PEM1A	Wetland	Freshwater Emergent Wetland	Natural						Unknown	Unknown	Unknown	Unknown	Unknown	Unknown	Unknown	Unknown	101000092, 101000093, 101000095, 101000096, 101000194	102000001,102000002,102000003,102000004,102000005		Polygon	
10048300	10	Lower Colorado-Lavaca	Victoria	12100402	121004020103	10000047	PEM1A	Wetland	Freshwater Emergent Wetland	Natural						Unknown	Unknown	Unknown	Unknown	Unknown	Unknown	Unknown	Unknown	101000092, 101000093, 101000095, 101000096, 101000194	102000001,102000002,102000003,102000004,102000005		Polygon	
10048301	10	Lower Colorado-Lavaca	Victoria	12100402	121004020102	10000046	PEM1A	Wetland	Freshwater Emergent Wetland	Natural						Unknown	Unknown	Unknown	Unknown	Unknown	Unknown	Unknown	Unknown	101000092, 101000093, 101000095, 101000096, 101000194	102000001,102000002,102000003,102000004,102000005		Polygon	
10048302	10	Lower Colorado-Lavaca	Victoria	12100402	121004020102	10000046	PEM1A	Wetland	Freshwater Emergent Wetland	Natural						Unknown	Unknown	Unknown	Unknown	Unknown	Unknown	Unknown	Unknown	101000092, 101000093, 101000095, 101000096, 101000194	102000001,102000002,102000003,102000004,102000005		Polygon	
10048303	10	Lower Colorado-Lavaca	Victoria	12100402	121004020102	10000046	PEM1A	Wetland	Freshwater Emergent Wetland	Natural						Unknown	Unknown	Unknown	Unknown	Unknown	Unknown	Unknown	Unknown	101000092, 101000093, 101000095, 101000096, 101000194	102000001,102000002,102000003,102000004,102000005		Polygon	
10048304	10	Lower Colorado-Lavaca	Victoria	12100402	121004020205	10000058	PEM1A	Wetland	Freshwater Emergent Wetland	Natural						Unknown	Unknown	Unknown	Unknown	Unknown	Unknown	Unknown	Unknown	101000092, 101000093, 101000095, 101000096, 101000194	102000001,102000002,102000003,102000004,102000005		Polygon	
10048309	10	Lower Colorado-Lavaca	Victoria	12100402	121004020205	10000058	PEM1C	Wetland	Freshwater Emergent Wetland	Natural						Unknown	Unknown	Unknown	Unknown	Unknown	Unknown	Unknown	Unknown	101000092, 101000093, 101000095, 101000096, 101000194	102000001,102000002,102000003,102000004,102000005		Polygon	
10048310	10	Lower Colorado-Lavaca	Victoria	12100402	121004020205	10000058	PEM1C	Wetland	Freshwater Emergent Wetland	Natural						Unknown	Unknown	Unknown	Unknown	Unknown	Unknown	Unknown	Unknown	101000092, 101000093, 101000095, 101000096, 101000194	102000001,102000002,102000003,102000004,102000005		Polygon	
10048313	10	Lower Colorado-Lavaca	Victoria	12100402	121004020205	10000058	PEM1F	Wetland	Freshwater Emergent Wetland	Natural						Unknown	Unknown	Unknown	Unknown	Unknown	Unknown	Unknown	Unknown	101000092, 101000093, 101000095, 101000096, 101000194	102000001,102000002,102000003,102000004,102000005		Polygon	
10048323	10	Lower Colorado-Lavaca	Victoria	12100402	121004020205	10000058	PSS1C	Wetland	Freshwater Forested/Shrub Wetland	Natural						Unknown	Unknown	Unknown	Unknown	Unknown	Unknown	Unknown	Unknown	101000092, 101000093, 101000095, 101000096, 101000194	102000001,102000002,102000003,102000004,102000005		Polygon	
10048325	10	Lower Colorado-Lavaca	Victoria	12100402	121004020104	10000048	PEM1A	Wetland	Freshwater Emergent Wetland	Natural						Unknown	Unknown	Unknown	Unknown	Unknown	Unknown	Unknown	Unknown	101000092, 101000093, 101000095, 101000096, 101000194	102000001,102000002,102000003,102000004,102000005		Polygon	
10048326	10	Lower Colorado-Lavaca	Victoria	12100402	121004020104	10000048	PEM1A	Wetland	Freshwater Emergent Wetland	Natural						Unknown	Unknown	Unknown	Unknown	Unknown	Unknown	Unknown	Unknown	101000092, 101000093, 101000095, 101000096, 101000194	102000001,102000002,102000003,102000004,102000005		Polygon	
10048327	10	Lower Colorado-Lavaca	Victoria	12100402	121004020104	10000048	PEM1A	Wetland	Freshwater Emergent Wetland	Natural						Unknown	Unknown	Unknown	Unknown	Unknown	Unknown	Unknown	Unknown	101000092, 101000093, 101000095, 101000096, 101000194	102000001,102000002,102000003,102000004,102000005		Polygon	
10048328	10	Lower Colorado-Lavaca	Victoria	12100402	121004020104	10000048	PEM1A	Wetland	Freshwater Emergent Wetland	Natural						Unknown	Unknown	Unknown	Unknown	Unknown	Unknown	Unknown	Unknown	101000092, 101000093, 101000095, 101000096, 101000194	102000001,102000002,102000003,102000004,102000005		Polygon	
10048329	10	Lower Colorado-Lavaca	Victoria	12100402	121004020104	10000048	PEM1A	Wetland	Freshwater Emergent Wetland	Natural						Unknown	Unknown	Unknown	Unknown	Unknown	Unknown	Unknown	Unknown	101000092, 101000093, 101000095, 101000096, 101000194	102000001,102000002,102000003,102000004,102000005		Polygon	

TABLE 1: EXISTING FLOOD INFRASTRUCTURE

Existing Infrastructure ID	RFGP Number	RFGP Name	Counties	HUC8s	HUC12s	Watersheds	Feature Name	Infrastructure Type	Description	Natural or Constructed or Combination	Construction Date	Infrastructure Dimensions					Level of Service (2-year, 10-year, 25-year, 50-year, 100-year, 500-year, Unknown)	Condition (Functional, Non-functional, Unknown)	Condition Description	Deficiency (Deficient, Non-deficient, Unknown)	Deficiency Description	Population Protected by Infrastructure	Owning Entity	Operating Entity	Associated FMEs	Associated FMSs	Associated FMPs	Feature Type
												Diameter (ft)	Height (ft)	Width (ft)	Length (ft)	Area (acre)												
10048330	10	Lower Colorado-Lavaca	Victoria	12100402	121004020205	1000058	PEM1A	Wetland	Freshwater Emergent Wetland	Natural						Unknown	Unknown	Unknown	Unknown	Unknown	Unknown	Unknown	101000092, 101000093, 101000095, 101000096, 101000194	102000001,102000002,102000003,102000004,102000005		Polygon		
10048331	10	Lower Colorado-Lavaca	Victoria	12100402	121004020104	1000048	PEM1C	Wetland	Freshwater Emergent Wetland	Natural						Unknown	Unknown	Unknown	Unknown	Unknown	Unknown	Unknown	101000092, 101000093, 101000095, 101000096, 101000194	102000001,102000002,102000003,102000004,102000005		Polygon		
10048334	10	Lower Colorado-Lavaca	Victoria	12100402	121004020104	1000048	PEM1F	Wetland	Freshwater Emergent Wetland	Natural						Unknown	Unknown	Unknown	Unknown	Unknown	Unknown	Unknown	101000092, 101000093, 101000095, 101000096, 101000194	102000001,102000002,102000003,102000004,102000005		Polygon		
10048335	10	Lower Colorado-Lavaca	Victoria	12100402	121004020104	1000048	PEM1F	Wetland	Freshwater Emergent Wetland	Natural						Unknown	Unknown	Unknown	Unknown	Unknown	Unknown	Unknown	101000092, 101000093, 101000095, 101000096, 101000194	102000001,102000002,102000003,102000004,102000005		Polygon		
10048341	10	Lower Colorado-Lavaca	Victoria	12100402	121004020104,121004020205	1000048,1000058	PFO1Cx	Wetland	Freshwater Forested/Shrub Wetland	Natural						Unknown	Unknown	Unknown	Unknown	Unknown	Unknown	Unknown	101000092, 101000093, 101000095, 101000096, 101000194	102000001,102000002,102000003,102000004,102000005		Polygon		
10048344	10	Lower Colorado-Lavaca	Victoria	12100402	121004020205	1000058	PEM1A	Wetland	Freshwater Emergent Wetland	Natural						Unknown	Unknown	Unknown	Unknown	Unknown	Unknown	Unknown	101000092, 101000093, 101000095, 101000096, 101000194	102000001,102000002,102000003,102000004,102000005		Polygon		
10048345	10	Lower Colorado-Lavaca	Victoria	12100402	121004020205	1000058	PEM1A	Wetland	Freshwater Emergent Wetland	Natural						Unknown	Unknown	Unknown	Unknown	Unknown	Unknown	Unknown	101000092, 101000093, 101000095, 101000096, 101000194	102000001,102000002,102000003,102000004,102000005		Polygon		
10048351	10	Lower Colorado-Lavaca	Victoria	12100402	121004020206	1000059	PEM1F	Wetland	Freshwater Emergent Wetland	Natural						Unknown	Unknown	Unknown	Unknown	Unknown	Unknown	Unknown	101000092, 101000093, 101000095, 101000096, 101000194	102000001,102000002,102000003,102000004,102000005		Polygon		
10048353	10	Lower Colorado-Lavaca	Victoria	12100402	121004020205	1000058	PEM1F	Wetland	Freshwater Emergent Wetland	Natural						Unknown	Unknown	Unknown	Unknown	Unknown	Unknown	Unknown	101000092, 101000093, 101000095, 101000096, 101000194	102000001,102000002,102000003,102000004,102000005		Polygon		
10048358	10	Lower Colorado-Lavaca	Victoria	12100402	121004020205	1000058	PEM1R	Wetland	Freshwater Emergent Wetland	Natural						Unknown	Unknown	Unknown	Unknown	Unknown	Unknown	Unknown	101000092, 101000093, 101000095, 101000096, 101000194	102000001,102000002,102000003,102000004,102000005		Polygon		
10048360	10	Lower Colorado-Lavaca	Victoria	12100402	121004020206	1000059	PSS1A	Wetland	Freshwater Forested/Shrub Wetland	Natural						Unknown	Unknown	Unknown	Unknown	Unknown	Unknown	Unknown	101000092, 101000093, 101000095, 101000096, 101000194	102000001,102000002,102000003,102000004,102000005		Polygon		
10048362	10	Lower Colorado-Lavaca	Victoria	12100402	121004020205	1000058	PSS1C	Wetland	Freshwater Forested/Shrub Wetland	Natural						Unknown	Unknown	Unknown	Unknown	Unknown	Unknown	Unknown	101000092, 101000093, 101000095, 101000096, 101000194	102000001,102000002,102000003,102000004,102000005		Polygon		
10048363	10	Lower Colorado-Lavaca	Victoria	12100402	121004020205	1000058	PEM1C	Wetland	Freshwater Emergent Wetland	Natural						Unknown	Unknown	Unknown	Unknown	Unknown	Unknown	Unknown	101000092, 101000093, 101000095, 101000096, 101000194	102000001,102000002,102000003,102000004,102000005		Polygon		
10048364	10	Lower Colorado-Lavaca	Victoria	12100402	121004020304	1000055	PEM1A	Wetland	Freshwater Emergent Wetland	Natural						Unknown	Unknown	Unknown	Unknown	Unknown	Unknown	Unknown	101000092, 101000093, 101000095, 101000096, 101000194	102000001,102000002,102000003,102000004,102000005		Polygon		
10048365	10	Lower Colorado-Lavaca	Victoria	12100402	121004020304	1000055	PEM1A	Wetland	Freshwater Emergent Wetland	Natural						Unknown	Unknown	Unknown	Unknown	Unknown	Unknown	Unknown	101000092, 101000093, 101000095, 101000096, 101000194	102000001,102000002,102000003,102000004,102000005		Polygon		
10048366	10	Lower Colorado-Lavaca	Victoria	12100402	121004020206	1000059	PEM1A	Wetland	Freshwater Emergent Wetland	Natural						Unknown	Unknown	Unknown	Unknown	Unknown	Unknown	Unknown	101000092, 101000093, 101000095, 101000096, 101000194	102000001,102000002,102000003,102000004,102000005		Polygon		
10048367	10	Lower Colorado-Lavaca	Victoria	12100402	121004020205	1000058	PEM1A	Wetland	Freshwater Emergent Wetland	Natural						Unknown	Unknown	Unknown	Unknown	Unknown	Unknown	Unknown	101000092, 101000093, 101000095, 101000096, 101000194	102000001,102000002,102000003,102000004,102000005		Polygon		

Existing Infrastructure ID	RFPG Number	RFPG Name	Counties	HUC8s	HUC12s	Watersheds	Feature Name	Infrastructure Type	Description	Natural or Constructed or Combination	Construction Date	Infrastructure Dimensions					Level of Service (2-year, 10-year, 25-year, 50-year, 100-year, 500-year, Unknown)	Condition (Functional, Non-functional, Unknown)	Condition Description	Deficiency (Deficient, Non-deficient, Unknown)	Deficiency Description	Population Protected by Infrastructure	Owning Entity	Operating Entity	Associated FMEs	Associated FMSs	Associated FMPs	Feature Type
												Diameter (ft)	Height (ft)	Width (ft)	Length (ft)	Area (acre)												
10048368	10	Lower Colorado-Lavaca	Victoria	12100402	121004020205	10000058	PEM1A	Wetland	Freshwater Emergent Wetland	Natural						Unknown	Unknown	Unknown	Unknown	Unknown	Unknown	Unknown	101000092, 101000093, 101000095, 101000096, 101000194	102000001,102000002,102000003,102000004,102000005		Polygon		
10048369	10	Lower Colorado-Lavaca	Victoria	12100402	121004020205	10000058	PEM1A	Wetland	Freshwater Emergent Wetland	Natural						Unknown	Unknown	Unknown	Unknown	Unknown	Unknown	Unknown	101000092, 101000093, 101000095, 101000096, 101000194	102000001,102000002,102000003,102000004,102000005		Polygon		
10048371	10	Lower Colorado-Lavaca	Victoria	12100402	121004020205	10000058	PEM1C	Wetland	Freshwater Emergent Wetland	Natural						Unknown	Unknown	Unknown	Unknown	Unknown	Unknown	Unknown	101000092, 101000093, 101000095, 101000096, 101000194	102000001,102000002,102000003,102000004,102000005		Polygon		
10048372	10	Lower Colorado-Lavaca	Victoria	12100402	121004020205	10000058	PEM1C	Wetland	Freshwater Emergent Wetland	Natural						Unknown	Unknown	Unknown	Unknown	Unknown	Unknown	Unknown	101000092, 101000093, 101000095, 101000096, 101000194	102000001,102000002,102000003,102000004,102000005		Polygon		
10048373	10	Lower Colorado-Lavaca	Victoria	12100402	121004020206	10000059	PEM1Cx	Wetland	Freshwater Emergent Wetland	Natural						Unknown	Unknown	Unknown	Unknown	Unknown	Unknown	Unknown	101000092, 101000093, 101000095, 101000096, 101000194	102000001,102000002,102000003,102000004,102000005		Polygon		
10048374	10	Lower Colorado-Lavaca	Victoria	12100402	121004020205	10000058	PEM1F	Wetland	Freshwater Emergent Wetland	Natural						Unknown	Unknown	Unknown	Unknown	Unknown	Unknown	Unknown	101000092, 101000093, 101000095, 101000096, 101000194	102000001,102000002,102000003,102000004,102000005		Polygon		
10048376	10	Lower Colorado-Lavaca	Victoria	12100402	121004020205	10000058	PFO1A	Wetland	Freshwater Forested/Shrub Wetland	Natural						Unknown	Unknown	Unknown	Unknown	Unknown	Unknown	Unknown	101000092, 101000093, 101000095, 101000096, 101000194	102000001,102000002,102000003,102000004,102000005		Polygon		
10048378	10	Lower Colorado-Lavaca	Victoria	12100402	121004020205	10000058	PFO1A	Wetland	Freshwater Forested/Shrub Wetland	Natural						Unknown	Unknown	Unknown	Unknown	Unknown	Unknown	Unknown	101000092, 101000093, 101000095, 101000096, 101000194	102000001,102000002,102000003,102000004,102000005		Polygon		
10048379	10	Lower Colorado-Lavaca	Victoria	12100402	121004020205	10000058	PFO1C	Wetland	Freshwater Forested/Shrub Wetland	Natural						Unknown	Unknown	Unknown	Unknown	Unknown	Unknown	Unknown	101000092, 101000093, 101000095, 101000096, 101000194	102000001,102000002,102000003,102000004,102000005		Polygon		
10048380	10	Lower Colorado-Lavaca	Victoria	12100402	121004020205	10000058	PFO1C	Wetland	Freshwater Forested/Shrub Wetland	Natural						Unknown	Unknown	Unknown	Unknown	Unknown	Unknown	Unknown	101000092, 101000093, 101000095, 101000096, 101000194	102000001,102000002,102000003,102000004,102000005		Polygon		
10048381	10	Lower Colorado-Lavaca	Victoria	12100402	121004020205	10000058	PSS1A	Wetland	Freshwater Forested/Shrub Wetland	Natural						Unknown	Unknown	Unknown	Unknown	Unknown	Unknown	Unknown	101000092, 101000093, 101000095, 101000096, 101000194	102000001,102000002,102000003,102000004,102000005		Polygon		
10048382	10	Lower Colorado-Lavaca	Victoria	12100402	121004020205	10000058	PEM1A	Wetland	Freshwater Emergent Wetland	Natural						Unknown	Unknown	Unknown	Unknown	Unknown	Unknown	Unknown	101000092, 101000093, 101000095, 101000096, 101000194	102000001,102000002,102000003,102000004,102000005		Polygon		
10048383	10	Lower Colorado-Lavaca	Victoria	12100402	121004020205	10000058	PEM1A	Wetland	Freshwater Emergent Wetland	Natural						Unknown	Unknown	Unknown	Unknown	Unknown	Unknown	Unknown	101000092, 101000093, 101000095, 101000096, 101000194	102000001,102000002,102000003,102000004,102000005		Polygon		
10048384	10	Lower Colorado-Lavaca	Victoria	12100402	121004020304	10000055	PEM1A	Wetland	Freshwater Emergent Wetland	Natural						Unknown	Unknown	Unknown	Unknown	Unknown	Unknown	Unknown	101000092, 101000093, 101000095, 101000096, 101000194	102000001,102000002,102000003,102000004,102000005		Polygon		
10048385	10	Lower Colorado-Lavaca	Victoria	12100402	121004020304	10000055	PEM1A	Wetland	Freshwater Emergent Wetland	Natural						Unknown	Unknown	Unknown	Unknown	Unknown	Unknown	Unknown	101000092, 101000093, 101000095, 101000096, 101000194	102000001,102000002,102000003,102000004,102000005		Polygon		
10048386	10	Lower Colorado-Lavaca	Victoria	12100402	121004020304	10000055	PEM1A	Wetland	Freshwater Emergent Wetland	Natural						Unknown	Unknown	Unknown	Unknown	Unknown	Unknown	Unknown	101000092, 101000093, 101000095, 101000096, 101000194	102000001,102000002,102000003,102000004,102000005		Polygon		
10048387	10	Lower Colorado-Lavaca	Victoria	12100402	121004020304,121004020206	10000055,10000059	PEM1A	Wetland	Freshwater Emergent Wetland	Natural						Unknown	Unknown	Unknown	Unknown	Unknown	Unknown	Unknown	101000092, 101000093, 101000095, 101000096, 101000194	102000001,102000002,102000003,102000004,102000005		Polygon		

TABLE 1: EXISTING FLOOD INFRASTRUCTURE

Existing Infrastructure ID	RFGP Number	RFGP Name	Counties	HUC8s	HUC12s	Watersheds	Feature Name	Infrastructure Type	Description	Natural or Constructed or Combination	Construction Date	Infrastructure Dimensions					Level of Service (2-year, 10-year, 25-year, 50-year, 100-year, 500-year, Unknown)	Condition (Functional, Non-functional, Unknown)	Condition Description	Deficiency (Deficient, Non-deficient, Unknown)	Deficiency Description	Population Protected by Infrastructure	Owning Entity	Operating Entity	Associated FMEs	Associated FMSs	Associated FMPs	Feature Type
												Diameter (ft)	Height (ft)	Width (ft)	Length (ft)	Area (acre)												
10048388	10	Lower Colorado-Lavaca	Victoria	12100402	121004020304	10000055	PEM1A	Wetland	Freshwater Emergent Wetland	Natural						Unknown	Unknown	Unknown	Unknown	Unknown	Unknown	Unknown	Unknown	101000092, 101000093, 101000095, 101000096, 101000194	102000001,102000002,102000003,102000004,102000005		Polygon	
10048389	10	Lower Colorado-Lavaca	Victoria	12100402	121004020304	10000055	PEM1A	Wetland	Freshwater Emergent Wetland	Natural						Unknown	Unknown	Unknown	Unknown	Unknown	Unknown	Unknown	Unknown	101000092, 101000093, 101000095, 101000096, 101000194	102000001,102000002,102000003,102000004,102000005		Polygon	
10048390	10	Lower Colorado-Lavaca	Victoria	12100402	121004020304	10000055	PEM1A	Wetland	Freshwater Emergent Wetland	Natural						Unknown	Unknown	Unknown	Unknown	Unknown	Unknown	Unknown	Unknown	101000092, 101000093, 101000095, 101000096, 101000194	102000001,102000002,102000003,102000004,102000005		Polygon	
10048391	10	Lower Colorado-Lavaca	Victoria	12100402	121004020304	10000055	PEM1A	Wetland	Freshwater Emergent Wetland	Natural						Unknown	Unknown	Unknown	Unknown	Unknown	Unknown	Unknown	Unknown	101000092, 101000093, 101000095, 101000096, 101000194	102000001,102000002,102000003,102000004,102000005		Polygon	
10048392	10	Lower Colorado-Lavaca	Victoria	12100402	121004020304	10000055	PEM1A	Wetland	Freshwater Emergent Wetland	Natural						Unknown	Unknown	Unknown	Unknown	Unknown	Unknown	Unknown	Unknown	101000092, 101000093, 101000095, 101000096, 101000194	102000001,102000002,102000003,102000004,102000005		Polygon	
10048393	10	Lower Colorado-Lavaca	Victoria	12100402	121004020304	10000055	PEM1A	Wetland	Freshwater Emergent Wetland	Natural						Unknown	Unknown	Unknown	Unknown	Unknown	Unknown	Unknown	Unknown	101000092, 101000093, 101000095, 101000096, 101000194	102000001,102000002,102000003,102000004,102000005		Polygon	
10048394	10	Lower Colorado-Lavaca	Victoria	12100402	121004020304	10000055	PEM1A	Wetland	Freshwater Emergent Wetland	Natural						Unknown	Unknown	Unknown	Unknown	Unknown	Unknown	Unknown	Unknown	101000092, 101000093, 101000095, 101000096, 101000194	102000001,102000002,102000003,102000004,102000005		Polygon	
10048395	10	Lower Colorado-Lavaca	Victoria	12100402	121004020304	10000055	PEM1A	Wetland	Freshwater Emergent Wetland	Natural						Unknown	Unknown	Unknown	Unknown	Unknown	Unknown	Unknown	Unknown	101000092, 101000093, 101000095, 101000096, 101000194	102000001,102000002,102000003,102000004,102000005		Polygon	
10048396	10	Lower Colorado-Lavaca	Victoria	12100402	121004020205	10000058	PEM1A	Wetland	Freshwater Emergent Wetland	Natural						Unknown	Unknown	Unknown	Unknown	Unknown	Unknown	Unknown	Unknown	101000092, 101000093, 101000095, 101000096, 101000194	102000001,102000002,102000003,102000004,102000005		Polygon	
10048397	10	Lower Colorado-Lavaca	Victoria	12100402	121004020205	10000058	PEM1A	Wetland	Freshwater Emergent Wetland	Natural						Unknown	Unknown	Unknown	Unknown	Unknown	Unknown	Unknown	Unknown	101000092, 101000093, 101000095, 101000096, 101000194	102000001,102000002,102000003,102000004,102000005		Polygon	
10048398	10	Lower Colorado-Lavaca	Victoria	12100402	121004020304	10000055	PEM1C	Wetland	Freshwater Emergent Wetland	Natural						Unknown	Unknown	Unknown	Unknown	Unknown	Unknown	Unknown	Unknown	101000092, 101000093, 101000095, 101000096, 101000194	102000001,102000002,102000003,102000004,102000005		Polygon	
10048399	10	Lower Colorado-Lavaca	Victoria	12100402	121004020304	10000055	PEM1C	Wetland	Freshwater Emergent Wetland	Natural						Unknown	Unknown	Unknown	Unknown	Unknown	Unknown	Unknown	Unknown	101000092, 101000093, 101000095, 101000096, 101000194	102000001,102000002,102000003,102000004,102000005		Polygon	
10048400	10	Lower Colorado-Lavaca	Victoria	12100402	121004020304	10000055	PEM1C	Wetland	Freshwater Emergent Wetland	Natural						Unknown	Unknown	Unknown	Unknown	Unknown	Unknown	Unknown	Unknown	101000092, 101000093, 101000095, 101000096, 101000194	102000001,102000002,102000003,102000004,102000005		Polygon	
10048401	10	Lower Colorado-Lavaca	Victoria	12100402	121004020304	10000055	PEM1C	Wetland	Freshwater Emergent Wetland	Natural						Unknown	Unknown	Unknown	Unknown	Unknown	Unknown	Unknown	Unknown	101000092, 101000093, 101000095, 101000096, 101000194	102000001,102000002,102000003,102000004,102000005		Polygon	
10048402	10	Lower Colorado-Lavaca	Victoria	12100402	121004020304	10000055	PFO1A	Wetland	Freshwater Forested/Shrub Wetland	Natural						Unknown	Unknown	Unknown	Unknown	Unknown	Unknown	Unknown	Unknown	101000092, 101000093, 101000095, 101000096, 101000194	102000001,102000002,102000003,102000004,102000005		Polygon	
10048403	10	Lower Colorado-Lavaca	Victoria	12100402	121004020304	10000055	PFO1A	Wetland	Freshwater Forested/Shrub Wetland	Natural						Unknown	Unknown	Unknown	Unknown	Unknown	Unknown	Unknown	Unknown	101000092, 101000093, 101000095, 101000096, 101000194	102000001,102000002,102000003,102000004,102000005		Polygon	
10048404	10	Lower Colorado-Lavaca	Victoria	12100402	121004020304	10000055	PEM1A	Wetland	Freshwater Emergent Wetland	Natural						Unknown	Unknown	Unknown	Unknown	Unknown	Unknown	Unknown	Unknown	101000092, 101000093, 101000095, 101000096, 101000194	102000001,102000002,102000003,102000004,102000005		Polygon	

Existing Infrastructure ID	RFGP Number	RFGP Name	Counties	HUC8s	HUC12s	Watersheds	Feature Name	Infrastructure Type	Description	Natural or Constructed or Combination	Construction Date	Infrastructure Dimensions					Level of Service (2-year, 10-year, 25-year, 50-year, 100-year, 500-year, Unknown)	Condition (Functional, Non-functional, Unknown)	Condition Description	Deficiency (Deficient, Non-deficient, Unknown)	Deficiency Description	Population Protected by Infrastructure	Owning Entity	Operating Entity	Associated FMEs	Associated FMSs	Associated FMPs	Feature Type
												Diameter (ft)	Height (ft)	Width (ft)	Length (ft)	Area (acre)												
10048405	10	Lower Colorado-Lavaca	Victoria	12100402	121004020304	10000055	PEM1A	Wetland	Freshwater Emergent Wetland	Natural						Unknown	Unknown	Unknown	Unknown	Unknown	Unknown	Unknown	Unknown	Unknown	101000092, 101000093, 101000095, 101000096, 101000194	102000001,102000002,102000003,102000004,102000005		Polygon
10048406	10	Lower Colorado-Lavaca	Victoria	12100402	121004020304	10000055	PEM1A	Wetland	Freshwater Emergent Wetland	Natural						Unknown	Unknown	Unknown	Unknown	Unknown	Unknown	Unknown	Unknown	Unknown	101000092, 101000093, 101000095, 101000096, 101000194	102000001,102000002,102000003,102000004,102000005		Polygon
10048407	10	Lower Colorado-Lavaca	Victoria	12100402	121004020304	10000055	PEM1A	Wetland	Freshwater Emergent Wetland	Natural						Unknown	Unknown	Unknown	Unknown	Unknown	Unknown	Unknown	Unknown	Unknown	101000092, 101000093, 101000095, 101000096, 101000194	102000001,102000002,102000003,102000004,102000005		Polygon
10048408	10	Lower Colorado-Lavaca	Victoria	12100402	121004020206	10000059	PEM1A	Wetland	Freshwater Emergent Wetland	Natural						Unknown	Unknown	Unknown	Unknown	Unknown	Unknown	Unknown	Unknown	Unknown	101000092, 101000093, 101000095, 101000096, 101000194	102000001,102000002,102000003,102000004,102000005		Polygon
10048409	10	Lower Colorado-Lavaca	Victoria	12100402	121004020206	10000059	PEM1A	Wetland	Freshwater Emergent Wetland	Natural						Unknown	Unknown	Unknown	Unknown	Unknown	Unknown	Unknown	Unknown	Unknown	101000092, 101000093, 101000095, 101000096, 101000194	102000001,102000002,102000003,102000004,102000005		Polygon
10048410	10	Lower Colorado-Lavaca	Victoria	12100402	121004020304	10000055	PEM1C	Wetland	Freshwater Emergent Wetland	Natural						Unknown	Unknown	Unknown	Unknown	Unknown	Unknown	Unknown	Unknown	Unknown	101000092, 101000093, 101000095, 101000096, 101000194	102000001,102000002,102000003,102000004,102000005		Polygon
10048411	10	Lower Colorado-Lavaca	Victoria	12100402	121004020304	10000055	PEM1C	Wetland	Freshwater Emergent Wetland	Natural						Unknown	Unknown	Unknown	Unknown	Unknown	Unknown	Unknown	Unknown	Unknown	101000092, 101000093, 101000095, 101000096, 101000194	102000001,102000002,102000003,102000004,102000005		Polygon
10048412	10	Lower Colorado-Lavaca	Victoria	12100402	121004020304	10000055	PEM1F	Wetland	Freshwater Emergent Wetland	Natural						Unknown	Unknown	Unknown	Unknown	Unknown	Unknown	Unknown	Unknown	Unknown	101000092, 101000093, 101000095, 101000096, 101000194	102000001,102000002,102000003,102000004,102000005		Polygon
10048413	10	Lower Colorado-Lavaca	Victoria	12100402	121004020304	10000055	PEM1F	Wetland	Freshwater Emergent Wetland	Natural						Unknown	Unknown	Unknown	Unknown	Unknown	Unknown	Unknown	Unknown	Unknown	101000092, 101000093, 101000095, 101000096, 101000194	102000001,102000002,102000003,102000004,102000005		Polygon
10048414	10	Lower Colorado-Lavaca	Victoria	12100402	121004020304	10000055	PEM1F	Wetland	Freshwater Emergent Wetland	Natural						Unknown	Unknown	Unknown	Unknown	Unknown	Unknown	Unknown	Unknown	Unknown	101000092, 101000093, 101000095, 101000096, 101000194	102000001,102000002,102000003,102000004,102000005		Polygon
10048415	10	Lower Colorado-Lavaca	Victoria	12100402	121004020304	10000055	PEM1F	Wetland	Freshwater Emergent Wetland	Natural						Unknown	Unknown	Unknown	Unknown	Unknown	Unknown	Unknown	Unknown	Unknown	101000092, 101000093, 101000095, 101000096, 101000194	102000001,102000002,102000003,102000004,102000005		Polygon
10048416	10	Lower Colorado-Lavaca	Victoria	12100402	121004020206	10000059	PEM1F	Wetland	Freshwater Emergent Wetland	Natural						Unknown	Unknown	Unknown	Unknown	Unknown	Unknown	Unknown	Unknown	Unknown	101000092, 101000093, 101000095, 101000096, 101000194	102000001,102000002,102000003,102000004,102000005		Polygon
10048417	10	Lower Colorado-Lavaca	Victoria	12100402	121004020304	10000055	PFO1A	Wetland	Freshwater Forested/Shrub Wetland	Natural						Unknown	Unknown	Unknown	Unknown	Unknown	Unknown	Unknown	Unknown	Unknown	101000092, 101000093, 101000095, 101000096, 101000194	102000001,102000002,102000003,102000004,102000005		Polygon
10048418	10	Lower Colorado-Lavaca	Victoria	12100402	121004020304	10000055	PSS1A	Wetland	Freshwater Forested/Shrub Wetland	Natural						Unknown	Unknown	Unknown	Unknown	Unknown	Unknown	Unknown	Unknown	Unknown	101000092, 101000093, 101000095, 101000096, 101000194	102000001,102000002,102000003,102000004,102000005		Polygon
10048419	10	Lower Colorado-Lavaca	Victoria	12100402	121004020304	10000055	PSS1A	Wetland	Freshwater Forested/Shrub Wetland	Natural						Unknown	Unknown	Unknown	Unknown	Unknown	Unknown	Unknown	Unknown	Unknown	101000092, 101000093, 101000095, 101000096, 101000194	102000001,102000002,102000003,102000004,102000005		Polygon
10048420	10	Lower Colorado-Lavaca	Victoria	12100402	121004020304	10000055	PSS1A	Wetland	Freshwater Forested/Shrub Wetland	Natural						Unknown	Unknown	Unknown	Unknown	Unknown	Unknown	Unknown	Unknown	Unknown	101000092, 101000093, 101000095, 101000096, 101000194	102000001,102000002,102000003,102000004,102000005		Polygon
10048421	10	Lower Colorado-Lavaca	Victoria	12100402	121004020304	10000055	PSS1A	Wetland	Freshwater Forested/Shrub Wetland	Natural						Unknown	Unknown	Unknown	Unknown	Unknown	Unknown	Unknown	Unknown	Unknown	101000092, 101000093, 101000095, 101000096, 101000194	102000001,102000002,102000003,102000004,102000005		Polygon

Existing Infrastructure ID	RFGP Number	RFGP Name	Counties	HUC8s	HUC12s	Watersheds	Feature Name	Infrastructure Type	Description	Natural or Constructed or Combination	Construction Date	Infrastructure Dimensions					Level of Service (2-year, 10-year, 25-year, 50-year, 100-year, 500-year, Unknown)	Condition (Functional, Non-functional, Unknown)	Condition Description	Deficiency (Deficient, Non-deficient, Unknown)	Deficiency Description	Population Protected by Infrastructure	Owning Entity	Operating Entity	Associated FMEs	Associated FMSs	Associated FMPs	Feature Type
												Diameter (ft)	Height (ft)	Width (ft)	Length (ft)	Area (acre)												
10048422	10	Lower Colorado-Lavaca	Victoria	12100402	121004020304	10000055	PSS1A	Wetland	Freshwater Forested/Shrub Wetland	Natural						Unknown	Unknown	Unknown	Unknown	Unknown	Unknown	Unknown	Unknown	101000092, 101000093, 101000095, 101000096, 101000194	102000001,102000002,102000003,102000004,102000005		Polygon	
10048423	10	Lower Colorado-Lavaca	Victoria	12100402	121004020304	10000055	PSS1A	Wetland	Freshwater Forested/Shrub Wetland	Natural						Unknown	Unknown	Unknown	Unknown	Unknown	Unknown	Unknown	Unknown	101000092, 101000093, 101000095, 101000096, 101000194	102000001,102000002,102000003,102000004,102000005		Polygon	
10048424	10	Lower Colorado-Lavaca	Victoria	12100402	121004020304	10000055	PEM1A	Wetland	Freshwater Emergent Wetland	Natural						Unknown	Unknown	Unknown	Unknown	Unknown	Unknown	Unknown	Unknown	101000092, 101000093, 101000095, 101000096, 101000194	102000001,102000002,102000003,102000004,102000005		Polygon	
10048425	10	Lower Colorado-Lavaca	Victoria	12100402	121004020304	10000055	PEM1A	Wetland	Freshwater Emergent Wetland	Natural						Unknown	Unknown	Unknown	Unknown	Unknown	Unknown	Unknown	Unknown	101000092, 101000093, 101000095, 101000096, 101000194	102000001,102000002,102000003,102000004,102000005		Polygon	
10048426	10	Lower Colorado-Lavaca	Victoria	12100402	121004020304	10000055	PEM1A	Wetland	Freshwater Emergent Wetland	Natural						Unknown	Unknown	Unknown	Unknown	Unknown	Unknown	Unknown	Unknown	101000092, 101000093, 101000095, 101000096, 101000194	102000001,102000002,102000003,102000004,102000005		Polygon	
10048427	10	Lower Colorado-Lavaca	Victoria	12100402	121004020304	10000055	PEM1A	Wetland	Freshwater Emergent Wetland	Natural						Unknown	Unknown	Unknown	Unknown	Unknown	Unknown	Unknown	Unknown	101000092, 101000093, 101000095, 101000096, 101000194	102000001,102000002,102000003,102000004,102000005		Polygon	
10048428	10	Lower Colorado-Lavaca	Victoria	12100402	121004020304	10000055	PEM1A	Wetland	Freshwater Emergent Wetland	Natural						Unknown	Unknown	Unknown	Unknown	Unknown	Unknown	Unknown	Unknown	101000092, 101000093, 101000095, 101000096, 101000194	102000001,102000002,102000003,102000004,102000005		Polygon	
10048429	10	Lower Colorado-Lavaca	Victoria	12100402	121004020304	10000055	PEM1A	Wetland	Freshwater Emergent Wetland	Natural						Unknown	Unknown	Unknown	Unknown	Unknown	Unknown	Unknown	Unknown	101000092, 101000093, 101000095, 101000096, 101000194	102000001,102000002,102000003,102000004,102000005		Polygon	
10048430	10	Lower Colorado-Lavaca	Victoria	12100402	121004020304	10000055	PEM1A	Wetland	Freshwater Emergent Wetland	Natural						Unknown	Unknown	Unknown	Unknown	Unknown	Unknown	Unknown	Unknown	101000092, 101000093, 101000095, 101000096, 101000194	102000001,102000002,102000003,102000004,102000005		Polygon	
10048431	10	Lower Colorado-Lavaca	Victoria	12100402	121004020304	10000055	PEM1A	Wetland	Freshwater Emergent Wetland	Natural						Unknown	Unknown	Unknown	Unknown	Unknown	Unknown	Unknown	Unknown	101000092, 101000093, 101000095, 101000096, 101000194	102000001,102000002,102000003,102000004,102000005		Polygon	
10048432	10	Lower Colorado-Lavaca	Victoria	12100402	121004020304	10000055	PEM1A	Wetland	Freshwater Emergent Wetland	Natural						Unknown	Unknown	Unknown	Unknown	Unknown	Unknown	Unknown	Unknown	101000092, 101000093, 101000095, 101000096, 101000194	102000001,102000002,102000003,102000004,102000005		Polygon	
10048433	10	Lower Colorado-Lavaca	Victoria	12100402	121004020304	10000055	PEM1A	Wetland	Freshwater Emergent Wetland	Natural						Unknown	Unknown	Unknown	Unknown	Unknown	Unknown	Unknown	Unknown	101000092, 101000093, 101000095, 101000096, 101000194	102000001,102000002,102000003,102000004,102000005		Polygon	
10048434	10	Lower Colorado-Lavaca	Victoria	12100402	121004020304	10000055	PEM1A	Wetland	Freshwater Emergent Wetland	Natural						Unknown	Unknown	Unknown	Unknown	Unknown	Unknown	Unknown	Unknown	101000092, 101000093, 101000095, 101000096, 101000194	102000001,102000002,102000003,102000004,102000005		Polygon	
10048435	10	Lower Colorado-Lavaca	Victoria	12100402	121004020304	10000055	PEM1A	Wetland	Freshwater Emergent Wetland	Natural						Unknown	Unknown	Unknown	Unknown	Unknown	Unknown	Unknown	Unknown	101000092, 101000093, 101000095, 101000096, 101000194	102000001,102000002,102000003,102000004,102000005		Polygon	
10048436	10	Lower Colorado-Lavaca	Victoria	12100402	121004020304	10000055	PEM1A	Wetland	Freshwater Emergent Wetland	Natural						Unknown	Unknown	Unknown	Unknown	Unknown	Unknown	Unknown	Unknown	101000092, 101000093, 101000095, 101000096, 101000194	102000001,102000002,102000003,102000004,102000005		Polygon	
10048437	10	Lower Colorado-Lavaca	Victoria	12100402	121004020304	10000055	PEM1A	Wetland	Freshwater Emergent Wetland	Natural						Unknown	Unknown	Unknown	Unknown	Unknown	Unknown	Unknown	Unknown	101000092, 101000093, 101000095, 101000096, 101000194	102000001,102000002,102000003,102000004,102000005		Polygon	
10048438	10	Lower Colorado-Lavaca	Victoria	12100402	121004020304	10000055	PEM1A	Wetland	Freshwater Emergent Wetland	Natural						Unknown	Unknown	Unknown	Unknown	Unknown	Unknown	Unknown	Unknown	101000092, 101000093, 101000095, 101000096, 101000194	102000001,102000002,102000003,102000004,102000005		Polygon	

Existing Infrastructure ID	RFPG Number	RFPG Name	Counties	HUC8s	HUC12s	Watersheds	Feature Name	Infrastructure Type	Description	Natural or Constructed or Combination	Construction Date	Infrastructure Dimensions					Level of Service (2-year, 10-year, 25-year, 50-year, 100-year, 500-year, Unknown)	Condition (Functional, Non-functional, Unknown)	Condition Description	Deficiency (Deficient, Non-deficient, Unknown)	Deficiency Description	Population Protected by Infrastructure	Owning Entity	Operating Entity	Associated FMEs	Associated FMSs	Associated FMPs	Feature Type
												Diameter (ft)	Height (ft)	Width (ft)	Length (ft)	Area (acre)												
10048439	10	Lower Colorado-Lavaca	Victoria	12100402	121004020304	10000055	PEM1A	Wetland	Freshwater Emergent Wetland	Natural						Unknown	Unknown	Unknown	Unknown	Unknown	Unknown	Unknown	Unknown	101000092, 101000093, 101000095, 101000096, 101000194	102000001,102000002,102000003,102000004,102000005		Polygon	
10048440	10	Lower Colorado-Lavaca	Victoria	12100402	121004020304	10000055	PEM1A	Wetland	Freshwater Emergent Wetland	Natural						Unknown	Unknown	Unknown	Unknown	Unknown	Unknown	Unknown	Unknown	101000092, 101000093, 101000095, 101000096, 101000194	102000001,102000002,102000003,102000004,102000005		Polygon	
10048441	10	Lower Colorado-Lavaca	Victoria	12100402	121004020304	10000055	PEM1A	Wetland	Freshwater Emergent Wetland	Natural						Unknown	Unknown	Unknown	Unknown	Unknown	Unknown	Unknown	Unknown	101000092, 101000093, 101000095, 101000096, 101000194	102000001,102000002,102000003,102000004,102000005		Polygon	
10048442	10	Lower Colorado-Lavaca	Victoria	12100402	121004020304	10000055	PFO1A	Wetland	Freshwater Forested/Shrub Wetland	Natural						Unknown	Unknown	Unknown	Unknown	Unknown	Unknown	Unknown	Unknown	101000092, 101000093, 101000095, 101000096, 101000194	102000001,102000002,102000003,102000004,102000005		Polygon	
10048443	10	Lower Colorado-Lavaca	Victoria	12100402	121004020304	10000055	PFO1C	Wetland	Freshwater Forested/Shrub Wetland	Natural						Unknown	Unknown	Unknown	Unknown	Unknown	Unknown	Unknown	Unknown	101000092, 101000093, 101000095, 101000096, 101000194	102000001,102000002,102000003,102000004,102000005		Polygon	
10048444	10	Lower Colorado-Lavaca	Victoria	12100402	121004020304	10000055	PEM1A	Wetland	Freshwater Emergent Wetland	Natural						Unknown	Unknown	Unknown	Unknown	Unknown	Unknown	Unknown	Unknown	101000092, 101000093, 101000095, 101000096, 101000194	102000001,102000002,102000003,102000004,102000005		Polygon	
10048445	10	Lower Colorado-Lavaca	Victoria	12100402	121004020303,121004020304	10000050,10000055	PEM1A	Wetland	Freshwater Emergent Wetland	Natural						Unknown	Unknown	Unknown	Unknown	Unknown	Unknown	Unknown	Unknown	101000092, 101000093, 101000095, 101000096, 101000194	102000001,102000002,102000003,102000004,102000005		Polygon	
10048446	10	Lower Colorado-Lavaca	Victoria	12100402	121004020303	10000050	PEM1A	Wetland	Freshwater Emergent Wetland	Natural						Unknown	Unknown	Unknown	Unknown	Unknown	Unknown	Unknown	Unknown	101000092, 101000093, 101000095, 101000096, 101000194	102000001,102000002,102000003,102000004,102000005		Polygon	
10048447	10	Lower Colorado-Lavaca	Victoria	12100402	121004020304	10000055	PEM1A	Wetland	Freshwater Emergent Wetland	Natural						Unknown	Unknown	Unknown	Unknown	Unknown	Unknown	Unknown	Unknown	101000092, 101000093, 101000095, 101000096, 101000194	102000001,102000002,102000003,102000004,102000005		Polygon	
10048448	10	Lower Colorado-Lavaca	Victoria	12100402	121004020304	10000055	PEM1A	Wetland	Freshwater Emergent Wetland	Natural						Unknown	Unknown	Unknown	Unknown	Unknown	Unknown	Unknown	Unknown	101000092, 101000093, 101000095, 101000096, 101000194	102000001,102000002,102000003,102000004,102000005		Polygon	
10048449	10	Lower Colorado-Lavaca	Victoria	12100402	121004020304	10000055	PEM1A	Wetland	Freshwater Emergent Wetland	Natural						Unknown	Unknown	Unknown	Unknown	Unknown	Unknown	Unknown	Unknown	101000092, 101000093, 101000095, 101000096, 101000194	102000001,102000002,102000003,102000004,102000005		Polygon	
10048450	10	Lower Colorado-Lavaca	Victoria	12100402	121004020304	10000055	PEM1A	Wetland	Freshwater Emergent Wetland	Natural						Unknown	Unknown	Unknown	Unknown	Unknown	Unknown	Unknown	Unknown	101000092, 101000093, 101000095, 101000096, 101000194	102000001,102000002,102000003,102000004,102000005		Polygon	
10048451	10	Lower Colorado-Lavaca	Victoria	12100402	121004020304	10000055	PEM1A	Wetland	Freshwater Emergent Wetland	Natural						Unknown	Unknown	Unknown	Unknown	Unknown	Unknown	Unknown	Unknown	101000092, 101000093, 101000095, 101000096, 101000194	102000001,102000002,102000003,102000004,102000005		Polygon	
10048452	10	Lower Colorado-Lavaca	Victoria	12100402	121004020304	10000055	PEM1A	Wetland	Freshwater Emergent Wetland	Natural						Unknown	Unknown	Unknown	Unknown	Unknown	Unknown	Unknown	Unknown	101000092, 101000093, 101000095, 101000096, 101000194	102000001,102000002,102000003,102000004,102000005		Polygon	
10048453	10	Lower Colorado-Lavaca	Victoria	12100402	121004020304	10000055	PEM1A	Wetland	Freshwater Emergent Wetland	Natural						Unknown	Unknown	Unknown	Unknown	Unknown	Unknown	Unknown	Unknown	101000092, 101000093, 101000095, 101000096, 101000194	102000001,102000002,102000003,102000004,102000005		Polygon	
10048454	10	Lower Colorado-Lavaca	Victoria	12100402	121004020304	10000055	PEM1A	Wetland	Freshwater Emergent Wetland	Natural						Unknown	Unknown	Unknown	Unknown	Unknown	Unknown	Unknown	Unknown	101000092, 101000093, 101000095, 101000096, 101000194	102000001,102000002,102000003,102000004,102000005		Polygon	
10048455	10	Lower Colorado-Lavaca	Victoria	12100402	121004020304	10000055	PEM1A	Wetland	Freshwater Emergent Wetland	Natural						Unknown	Unknown	Unknown	Unknown	Unknown	Unknown	Unknown	Unknown	101000092, 101000093, 101000095, 101000096, 101000194	102000001,102000002,102000003,102000004,102000005		Polygon	

Existing Infrastructure ID	RFGP Number	RFGP Name	Counties	HUC8s	HUC12s	Watersheds	Feature Name	Infrastructure Type	Description	Natural or Constructed or Combination	Construction Date	Infrastructure Dimensions					Level of Service (2-year, 10-year, 25-year, 50-year, 100-year, 500-year, Unknown)	Condition (Functional, Non-functional, Unknown)	Condition Description	Deficiency (Deficient, Non-deficient, Unknown)	Deficiency Description	Population Protected by Infrastructure	Owning Entity	Operating Entity	Associated FMEs	Associated FMSs	Associated FMPs	Feature Type
												Diameter (ft)	Height (ft)	Width (ft)	Length (ft)	Area (acre)												
10048456	10	Lower Colorado-Lavaca	Victoria	12100402	121004020304	10000055	PEM1A	Wetland	Freshwater Emergent Wetland	Natural						Unknown	Unknown	Unknown	Unknown	Unknown	Unknown	Unknown	Unknown	101000092, 101000093, 101000095, 101000096, 101000194	102000001,102000002,102000003,102000004,102000005		Polygon	
10048457	10	Lower Colorado-Lavaca	Victoria	12100402	121004020304	10000055	PEM1A	Wetland	Freshwater Emergent Wetland	Natural						Unknown	Unknown	Unknown	Unknown	Unknown	Unknown	Unknown	Unknown	101000092, 101000093, 101000095, 101000096, 101000194	102000001,102000002,102000003,102000004,102000005		Polygon	
10048458	10	Lower Colorado-Lavaca	Victoria	12100402	121004020304	10000055	PEM1C	Wetland	Freshwater Emergent Wetland	Natural						Unknown	Unknown	Unknown	Unknown	Unknown	Unknown	Unknown	Unknown	101000092, 101000093, 101000095, 101000096, 101000194	102000001,102000002,102000003,102000004,102000005		Polygon	
10048459	10	Lower Colorado-Lavaca	Victoria	12100402	121004020304	10000055	PEM1Fx	Wetland	Freshwater Emergent Wetland	Natural						Unknown	Unknown	Unknown	Unknown	Unknown	Unknown	Unknown	Unknown	101000092, 101000093, 101000095, 101000096, 101000194	102000001,102000002,102000003,102000004,102000005		Polygon	
10048460	10	Lower Colorado-Lavaca	Victoria	12100402	121004020304	10000055	PSS1A	Wetland	Freshwater Forested/Shrub Wetland	Natural						Unknown	Unknown	Unknown	Unknown	Unknown	Unknown	Unknown	Unknown	101000092, 101000093, 101000095, 101000096, 101000194	102000001,102000002,102000003,102000004,102000005		Polygon	
10048461	10	Lower Colorado-Lavaca	Victoria	12100402	121004020304	10000055	PSS1A	Wetland	Freshwater Forested/Shrub Wetland	Natural						Unknown	Unknown	Unknown	Unknown	Unknown	Unknown	Unknown	Unknown	101000092, 101000093, 101000095, 101000096, 101000194	102000001,102000002,102000003,102000004,102000005		Polygon	
10048462	10	Lower Colorado-Lavaca	Victoria	12100402	121004020304	10000055	PSS1A	Wetland	Freshwater Forested/Shrub Wetland	Natural						Unknown	Unknown	Unknown	Unknown	Unknown	Unknown	Unknown	Unknown	101000092, 101000093, 101000095, 101000096, 101000194	102000001,102000002,102000003,102000004,102000005		Polygon	
10048463	10	Lower Colorado-Lavaca	Victoria	12100402	121004020304	10000055	PEM1A	Wetland	Freshwater Emergent Wetland	Natural						Unknown	Unknown	Unknown	Unknown	Unknown	Unknown	Unknown	Unknown	101000092, 101000093, 101000095, 101000096, 101000194	102000001,102000002,102000003,102000004,102000005		Polygon	
10048464	10	Lower Colorado-Lavaca	Victoria	12100402	121004020205	10000058	PEM1A	Wetland	Freshwater Emergent Wetland	Natural						Unknown	Unknown	Unknown	Unknown	Unknown	Unknown	Unknown	Unknown	101000092, 101000093, 101000095, 101000096, 101000194	102000001,102000002,102000003,102000004,102000005		Polygon	
10048465	10	Lower Colorado-Lavaca	Victoria	12100402	121004020104,121004020205	10000048,10000058	PEM1A	Wetland	Freshwater Emergent Wetland	Natural						Unknown	Unknown	Unknown	Unknown	Unknown	Unknown	Unknown	Unknown	101000092, 101000093, 101000095, 101000096, 101000194	102000001,102000002,102000003,102000004,102000005		Polygon	
10048466	10	Lower Colorado-Lavaca	Victoria	12100402	121004020104	10000048	PEM1A	Wetland	Freshwater Emergent Wetland	Natural						Unknown	Unknown	Unknown	Unknown	Unknown	Unknown	Unknown	Unknown	101000092, 101000093, 101000095, 101000096, 101000194	102000001,102000002,102000003,102000004,102000005		Polygon	
10048467	10	Lower Colorado-Lavaca	Victoria	12100402	121004020104	10000048	PEM1A	Wetland	Freshwater Emergent Wetland	Natural						Unknown	Unknown	Unknown	Unknown	Unknown	Unknown	Unknown	Unknown	101000092, 101000093, 101000095, 101000096, 101000194	102000001,102000002,102000003,102000004,102000005		Polygon	
10048468	10	Lower Colorado-Lavaca	Victoria	12100402	121004020104	10000048	PEM1A	Wetland	Freshwater Emergent Wetland	Natural						Unknown	Unknown	Unknown	Unknown	Unknown	Unknown	Unknown	Unknown	101000092, 101000093, 101000095, 101000096, 101000194	102000001,102000002,102000003,102000004,102000005		Polygon	
10048469	10	Lower Colorado-Lavaca	Victoria	12100402	121004020104	10000048	PEM1A	Wetland	Freshwater Emergent Wetland	Natural						Unknown	Unknown	Unknown	Unknown	Unknown	Unknown	Unknown	Unknown	101000092, 101000093, 101000095, 101000096, 101000194	102000001,102000002,102000003,102000004,102000005		Polygon	
10048470	10	Lower Colorado-Lavaca	Victoria	12100402	121004020104	10000048	PEM1C	Wetland	Freshwater Emergent Wetland	Natural						Unknown	Unknown	Unknown	Unknown	Unknown	Unknown	Unknown	Unknown	101000092, 101000093, 101000095, 101000096, 101000194	102000001,102000002,102000003,102000004,102000005		Polygon	
10048471	10	Lower Colorado-Lavaca	Victoria	12100402	121004020104	10000048	PEM1C	Wetland	Freshwater Emergent Wetland	Natural						Unknown	Unknown	Unknown	Unknown	Unknown	Unknown	Unknown	Unknown	101000092, 101000093, 101000095, 101000096, 101000194	102000001,102000002,102000003,102000004,102000005		Polygon	
10048472	10	Lower Colorado-Lavaca	Victoria	12100402	121004020104	10000048	PEM1C	Wetland	Freshwater Emergent Wetland	Natural						Unknown	Unknown	Unknown	Unknown	Unknown	Unknown	Unknown	Unknown	101000092, 101000093, 101000095, 101000096, 101000194	102000001,102000002,102000003,102000004,102000005		Polygon	

Existing Infrastructure ID	RFPG Number	RFPG Name	Counties	HUC8s	HUC12s	Watersheds	Feature Name	Infrastructure Type	Description	Natural or Constructed or Combination	Construction Date	Infrastructure Dimensions					Level of Service (2-year, 10-year, 25-year, 50-year, 100-year, 500-year, Unknown)	Condition (Functional, Non-functional, Unknown)	Condition Description	Deficiency (Deficient, Non-deficient, Unknown)	Deficiency Description	Population Protected by Infrastructure	Owning Entity	Operating Entity	Associated FMEs	Associated FMSs	Associated FMPs	Feature Type
												Diameter (ft)	Height (ft)	Width (ft)	Length (ft)	Area (acre)												
10048473	10	Lower Colorado-Lavaca	Victoria	12100402	121004020104	10000048	PEM1Ch	Wetland	Freshwater Emergent Wetland	Natural						Unknown	Unknown	Unknown	Unknown	Unknown	Unknown	Unknown	Unknown	101000092, 101000093, 101000095, 101000096, 101000194	102000001,102000002,102000003,102000004,102000005		Polygon	
10048474	10	Lower Colorado-Lavaca	Victoria	12100402	121004020104	10000048	PEM1F	Wetland	Freshwater Emergent Wetland	Natural						Unknown	Unknown	Unknown	Unknown	Unknown	Unknown	Unknown	Unknown	101000092, 101000093, 101000095, 101000096, 101000194	102000001,102000002,102000003,102000004,102000005		Polygon	
10048475	10	Lower Colorado-Lavaca	Victoria	12100402	121004020104	10000048	PEM1Fh	Wetland	Freshwater Emergent Wetland	Natural						Unknown	Unknown	Unknown	Unknown	Unknown	Unknown	Unknown	Unknown	101000092, 101000093, 101000095, 101000096, 101000194	102000001,102000002,102000003,102000004,102000005		Polygon	
10048476	10	Lower Colorado-Lavaca	Victoria	12100402	121004020104	10000048	PFO1A	Wetland	Freshwater Forested/Shrub Wetland	Natural						Unknown	Unknown	Unknown	Unknown	Unknown	Unknown	Unknown	Unknown	101000092, 101000093, 101000095, 101000096, 101000194	102000001,102000002,102000003,102000004,102000005		Polygon	
10048477	10	Lower Colorado-Lavaca	Victoria	12100402	121004020104	10000048	PFO1A	Wetland	Freshwater Forested/Shrub Wetland	Natural						Unknown	Unknown	Unknown	Unknown	Unknown	Unknown	Unknown	Unknown	101000092, 101000093, 101000095, 101000096, 101000194	102000001,102000002,102000003,102000004,102000005		Polygon	
10048478	10	Lower Colorado-Lavaca	Victoria	12100402	121004020104	10000048	PFO1A	Wetland	Freshwater Forested/Shrub Wetland	Natural						Unknown	Unknown	Unknown	Unknown	Unknown	Unknown	Unknown	Unknown	101000092, 101000093, 101000095, 101000096, 101000194	102000001,102000002,102000003,102000004,102000005		Polygon	
10048479	10	Lower Colorado-Lavaca	Victoria	12100402	121004020104	10000048	PFO1A	Wetland	Freshwater Forested/Shrub Wetland	Natural						Unknown	Unknown	Unknown	Unknown	Unknown	Unknown	Unknown	Unknown	101000092, 101000093, 101000095, 101000096, 101000194	102000001,102000002,102000003,102000004,102000005		Polygon	
10048480	10	Lower Colorado-Lavaca	Victoria	12100402	121004020104	10000048	PFO1A	Wetland	Freshwater Forested/Shrub Wetland	Natural						Unknown	Unknown	Unknown	Unknown	Unknown	Unknown	Unknown	Unknown	101000092, 101000093, 101000095, 101000096, 101000194	102000001,102000002,102000003,102000004,102000005		Polygon	
10048481	10	Lower Colorado-Lavaca	Victoria	12100402	121004020104	10000048	PFO1C	Wetland	Freshwater Forested/Shrub Wetland	Natural						Unknown	Unknown	Unknown	Unknown	Unknown	Unknown	Unknown	Unknown	101000092, 101000093, 101000095, 101000096, 101000194	102000001,102000002,102000003,102000004,102000005		Polygon	
10048482	10	Lower Colorado-Lavaca	Victoria	12100402	121004020104	10000048	PSS1A	Wetland	Freshwater Forested/Shrub Wetland	Natural						Unknown	Unknown	Unknown	Unknown	Unknown	Unknown	Unknown	Unknown	101000092, 101000093, 101000095, 101000096, 101000194	102000001,102000002,102000003,102000004,102000005		Polygon	
10048483	10	Lower Colorado-Lavaca	Victoria	12100402	121004020104	10000048	PFO1A	Wetland	Freshwater Forested/Shrub Wetland	Natural						Unknown	Unknown	Unknown	Unknown	Unknown	Unknown	Unknown	Unknown	101000092, 101000093, 101000095, 101000096, 101000194	102000001,102000002,102000003,102000004,102000005		Polygon	
10048484	10	Lower Colorado-Lavaca	Victoria	12100402	121004020205	10000058	PEM1A	Wetland	Freshwater Emergent Wetland	Natural						Unknown	Unknown	Unknown	Unknown	Unknown	Unknown	Unknown	Unknown	101000092, 101000093, 101000095, 101000096, 101000194	102000001,102000002,102000003,102000004,102000005		Polygon	
10048485	10	Lower Colorado-Lavaca	Victoria	12100402	121004020205	10000058	PEM1A	Wetland	Freshwater Emergent Wetland	Natural						Unknown	Unknown	Unknown	Unknown	Unknown	Unknown	Unknown	Unknown	101000092, 101000093, 101000095, 101000096, 101000194	102000001,102000002,102000003,102000004,102000005		Polygon	
10048486	10	Lower Colorado-Lavaca	Victoria	12100402	121004020205	10000058	PEM1A	Wetland	Freshwater Emergent Wetland	Natural						Unknown	Unknown	Unknown	Unknown	Unknown	Unknown	Unknown	Unknown	101000092, 101000093, 101000095, 101000096, 101000194	102000001,102000002,102000003,102000004,102000005		Polygon	
10048487	10	Lower Colorado-Lavaca	Victoria	12100402	121004020205	10000058	PEM1A	Wetland	Freshwater Emergent Wetland	Natural						Unknown	Unknown	Unknown	Unknown	Unknown	Unknown	Unknown	Unknown	101000092, 101000093, 101000095, 101000096, 101000194	102000001,102000002,102000003,102000004,102000005		Polygon	
10048488	10	Lower Colorado-Lavaca	Victoria	12100402	121004020205	10000058	PEM1A	Wetland	Freshwater Emergent Wetland	Natural						Unknown	Unknown	Unknown	Unknown	Unknown	Unknown	Unknown	Unknown	101000092, 101000093, 101000095, 101000096, 101000194	102000001,102000002,102000003,102000004,102000005		Polygon	
10048489	10	Lower Colorado-Lavaca	Victoria	12100402	121004020205	10000058	PEM1A	Wetland	Freshwater Emergent Wetland	Natural						Unknown	Unknown	Unknown	Unknown	Unknown	Unknown	Unknown	Unknown	101000092, 101000093, 101000095, 101000096, 101000194	102000001,102000002,102000003,102000004,102000005		Polygon	

Existing Infrastructure ID	RFGP Number	RFGP Name	Counties	HUC8s	HUC12s	Watersheds	Feature Name	Infrastructure Type	Description	Natural or Constructed or Combination	Construction Date	Infrastructure Dimensions					Level of Service (2-year, 10-year, 25-year, 50-year, 100-year, 500-year, Unknown)	Condition (Functional, Non-functional, Unknown)	Condition Description	Deficiency (Deficient, Non-deficient, Unknown)	Deficiency Description	Population Protected by Infrastructure	Owning Entity	Operating Entity	Associated FMEs	Associated FMSs	Associated FMPs	Feature Type
												Diameter (ft)	Height (ft)	Width (ft)	Length (ft)	Area (acre)												
10048490	10	Lower Colorado-Lavaca	Victoria	12100402	121004020205	1000058	PEM1A	Wetland	Freshwater Emergent Wetland	Natural						Unknown	Unknown	Unknown	Unknown	Unknown	Unknown	Unknown	101000092, 101000093, 101000095, 101000096, 101000194	102000001,102000002,102000003,102000004,102000005		Polygon		
10048491	10	Lower Colorado-Lavaca	Victoria	12100402	121004020104,121004020205	1000048,1000058	PEM1A	Wetland	Freshwater Emergent Wetland	Natural						Unknown	Unknown	Unknown	Unknown	Unknown	Unknown	Unknown	101000092, 101000093, 101000095, 101000096, 101000194	102000001,102000002,102000003,102000004,102000005		Polygon		
10048492	10	Lower Colorado-Lavaca	Victoria	12100402	121004020104,121004020205	1000048,1000058	PEM1A	Wetland	Freshwater Emergent Wetland	Natural						Unknown	Unknown	Unknown	Unknown	Unknown	Unknown	Unknown	101000092, 101000093, 101000095, 101000096, 101000194	102000001,102000002,102000003,102000004,102000005		Polygon		
10048493	10	Lower Colorado-Lavaca	Victoria	12100402	121004020104	1000048	PEM1A	Wetland	Freshwater Emergent Wetland	Natural						Unknown	Unknown	Unknown	Unknown	Unknown	Unknown	Unknown	101000092, 101000093, 101000095, 101000096, 101000194	102000001,102000002,102000003,102000004,102000005		Polygon		
10048494	10	Lower Colorado-Lavaca	Victoria	12100402	121004020104	1000048	PEM1A	Wetland	Freshwater Emergent Wetland	Natural						Unknown	Unknown	Unknown	Unknown	Unknown	Unknown	Unknown	101000092, 101000093, 101000095, 101000096, 101000194	102000001,102000002,102000003,102000004,102000005		Polygon		
10048495	10	Lower Colorado-Lavaca	Victoria	12100402	121004020104	1000048	PEM1Ah	Wetland	Freshwater Emergent Wetland	Natural						Unknown	Unknown	Unknown	Unknown	Unknown	Unknown	Unknown	101000092, 101000093, 101000095, 101000096, 101000194	102000001,102000002,102000003,102000004,102000005		Polygon		
10048496	10	Lower Colorado-Lavaca	Victoria	12100402	121004020205	1000058	PEM1C	Wetland	Freshwater Emergent Wetland	Natural						Unknown	Unknown	Unknown	Unknown	Unknown	Unknown	Unknown	101000092, 101000093, 101000095, 101000096, 101000194	102000001,102000002,102000003,102000004,102000005		Polygon		
10048497	10	Lower Colorado-Lavaca	Victoria	12100402	121004020205	1000058	PEM1C	Wetland	Freshwater Emergent Wetland	Natural						Unknown	Unknown	Unknown	Unknown	Unknown	Unknown	Unknown	101000092, 101000093, 101000095, 101000096, 101000194	102000001,102000002,102000003,102000004,102000005		Polygon		
10048498	10	Lower Colorado-Lavaca	Victoria	12100402	121004020205	1000058	PEM1C	Wetland	Freshwater Emergent Wetland	Natural						Unknown	Unknown	Unknown	Unknown	Unknown	Unknown	Unknown	101000092, 101000093, 101000095, 101000096, 101000194	102000001,102000002,102000003,102000004,102000005		Polygon		
10048499	10	Lower Colorado-Lavaca	Victoria	12100402	121004020205	1000058	PEM1Cx	Wetland	Freshwater Emergent Wetland	Natural						Unknown	Unknown	Unknown	Unknown	Unknown	Unknown	Unknown	101000092, 101000093, 101000095, 101000096, 101000194	102000001,102000002,102000003,102000004,102000005		Polygon		
10048500	10	Lower Colorado-Lavaca	Victoria	12100402	121004020205	1000058	PEM1Cx	Wetland	Freshwater Emergent Wetland	Natural						Unknown	Unknown	Unknown	Unknown	Unknown	Unknown	Unknown	101000092, 101000093, 101000095, 101000096, 101000194	102000001,102000002,102000003,102000004,102000005		Polygon		
10048501	10	Lower Colorado-Lavaca	Victoria	12100402	121004020205	1000058	PEM1Cx	Wetland	Freshwater Emergent Wetland	Natural						Unknown	Unknown	Unknown	Unknown	Unknown	Unknown	Unknown	101000092, 101000093, 101000095, 101000096, 101000194	102000001,102000002,102000003,102000004,102000005		Polygon		
10048503	10	Lower Colorado-Lavaca	Victoria	12100402	121004020205	1000058	PSS1A	Wetland	Freshwater Forested/Shrub Wetland	Natural						Unknown	Unknown	Unknown	Unknown	Unknown	Unknown	Unknown	101000092, 101000093, 101000095, 101000096, 101000194	102000001,102000002,102000003,102000004,102000005		Polygon		
10048504	10	Lower Colorado-Lavaca	Victoria	12100402	121004020304	1000055	PEM1A	Wetland	Freshwater Emergent Wetland	Natural						Unknown	Unknown	Unknown	Unknown	Unknown	Unknown	Unknown	101000092, 101000093, 101000095, 101000096, 101000194	102000001,102000002,102000003,102000004,102000005		Polygon		
10048505	10	Lower Colorado-Lavaca	Victoria	12100402	121004020304	1000055	PEM1A	Wetland	Freshwater Emergent Wetland	Natural						Unknown	Unknown	Unknown	Unknown	Unknown	Unknown	Unknown	101000092, 101000093, 101000095, 101000096, 101000194	102000001,102000002,102000003,102000004,102000005		Polygon		
10048506	10	Lower Colorado-Lavaca	Victoria	12100402	121004020304	1000055	PEM1A	Wetland	Freshwater Emergent Wetland	Natural						Unknown	Unknown	Unknown	Unknown	Unknown	Unknown	Unknown	101000092, 101000093, 101000095, 101000096, 101000194	102000001,102000002,102000003,102000004,102000005		Polygon		
10048507	10	Lower Colorado-Lavaca	Victoria	12100402	121004020304	1000055	PEM1A	Wetland	Freshwater Emergent Wetland	Natural						Unknown	Unknown	Unknown	Unknown	Unknown	Unknown	Unknown	101000092, 101000093, 101000095, 101000096, 101000194	102000001,102000002,102000003,102000004,102000005		Polygon		

TABLE 1: EXISTING FLOOD INFRASTRUCTURE

Existing Infrastructure ID	RFPG Number	RFPG Name	Counties	HUC8s	HUC12s	Watersheds	Feature Name	Infrastructure Type	Description	Natural or Constructed or Combination	Construction Date	Infrastructure Dimensions					Level of Service (2-year, 10-year, 25-year, 50-year, 100-year, 500-year, Unknown)	Condition (Functional, Non-functional, Unknown)	Condition Description	Deficiency (Deficient, Non-deficient, Unknown)	Deficiency Description	Population Protected by Infrastructure	Owning Entity	Operating Entity	Associated FMEs	Associated FMSs	Associated FMPs	Feature Type
												Diameter (ft)	Height (ft)	Width (ft)	Length (ft)	Area (acre)												
10048508	10	Lower Colorado-Lavaca	Victoria	12100402	121004020304	10000055	PEM1A	Wetland	Freshwater Emergent Wetland	Natural						Unknown	Unknown	Unknown	Unknown	Unknown	Unknown	Unknown	Unknown	101000092, 101000093, 101000095, 101000096, 101000194	102000001,102000002,102000003,102000004,102000005		Polygon	
10048509	10	Lower Colorado-Lavaca	Victoria	12100402	121004020304	10000055	PEM1A	Wetland	Freshwater Emergent Wetland	Natural						Unknown	Unknown	Unknown	Unknown	Unknown	Unknown	Unknown	Unknown	101000092, 101000093, 101000095, 101000096, 101000194	102000001,102000002,102000003,102000004,102000005		Polygon	
10048510	10	Lower Colorado-Lavaca	Victoria	12100402	121004020304	10000055	PEM1A	Wetland	Freshwater Emergent Wetland	Natural						Unknown	Unknown	Unknown	Unknown	Unknown	Unknown	Unknown	Unknown	101000092, 101000093, 101000095, 101000096, 101000194	102000001,102000002,102000003,102000004,102000005		Polygon	
10048511	10	Lower Colorado-Lavaca	Victoria	12100402	121004020304	10000055	PEM1A	Wetland	Freshwater Emergent Wetland	Natural						Unknown	Unknown	Unknown	Unknown	Unknown	Unknown	Unknown	Unknown	101000092, 101000093, 101000095, 101000096, 101000194	102000001,102000002,102000003,102000004,102000005		Polygon	
10048512	10	Lower Colorado-Lavaca	Victoria	12100402	121004020304	10000055	PEM1A	Wetland	Freshwater Emergent Wetland	Natural						Unknown	Unknown	Unknown	Unknown	Unknown	Unknown	Unknown	Unknown	101000092, 101000093, 101000095, 101000096, 101000194	102000001,102000002,102000003,102000004,102000005		Polygon	
10048513	10	Lower Colorado-Lavaca	Victoria	12100402	121004020205	10000058	PEM1A	Wetland	Freshwater Emergent Wetland	Natural						Unknown	Unknown	Unknown	Unknown	Unknown	Unknown	Unknown	Unknown	101000092, 101000093, 101000095, 101000096, 101000194	102000001,102000002,102000003,102000004,102000005		Polygon	
10048514	10	Lower Colorado-Lavaca	Victoria	12100402	121004020205	10000058	PEM1A	Wetland	Freshwater Emergent Wetland	Natural						Unknown	Unknown	Unknown	Unknown	Unknown	Unknown	Unknown	Unknown	101000092, 101000093, 101000095, 101000096, 101000194	102000001,102000002,102000003,102000004,102000005		Polygon	
10048515	10	Lower Colorado-Lavaca	Victoria	12100402	121004020205	10000058	PEM1A	Wetland	Freshwater Emergent Wetland	Natural						Unknown	Unknown	Unknown	Unknown	Unknown	Unknown	Unknown	Unknown	101000092, 101000093, 101000095, 101000096, 101000194	102000001,102000002,102000003,102000004,102000005		Polygon	
10048516	10	Lower Colorado-Lavaca	Victoria	12100402	121004020205	10000058	PEM1Ax	Wetland	Freshwater Emergent Wetland	Natural						Unknown	Unknown	Unknown	Unknown	Unknown	Unknown	Unknown	Unknown	101000092, 101000093, 101000095, 101000096, 101000194	102000001,102000002,102000003,102000004,102000005		Polygon	
10048517	10	Lower Colorado-Lavaca	Victoria	12100402	121004020304	10000055	PEM1C	Wetland	Freshwater Emergent Wetland	Natural						Unknown	Unknown	Unknown	Unknown	Unknown	Unknown	Unknown	Unknown	101000092, 101000093, 101000095, 101000096, 101000194	102000001,102000002,102000003,102000004,102000005		Polygon	
10048518	10	Lower Colorado-Lavaca	Victoria	12100402	121004020205	10000058	PEM1C	Wetland	Freshwater Emergent Wetland	Natural						Unknown	Unknown	Unknown	Unknown	Unknown	Unknown	Unknown	Unknown	101000092, 101000093, 101000095, 101000096, 101000194	102000001,102000002,102000003,102000004,102000005		Polygon	
10048519	10	Lower Colorado-Lavaca	Victoria	12100402	121004020205	10000058	PEM1Cx	Wetland	Freshwater Emergent Wetland	Natural						Unknown	Unknown	Unknown	Unknown	Unknown	Unknown	Unknown	Unknown	101000092, 101000093, 101000095, 101000096, 101000194	102000001,102000002,102000003,102000004,102000005		Polygon	
10048520	10	Lower Colorado-Lavaca	Victoria	12100402	121004020304	10000055	PSS1A	Wetland	Freshwater Forested/Shrub Wetland	Natural						Unknown	Unknown	Unknown	Unknown	Unknown	Unknown	Unknown	Unknown	101000092, 101000093, 101000095, 101000096, 101000194	102000001,102000002,102000003,102000004,102000005		Polygon	
10048521	10	Lower Colorado-Lavaca	Victoria	12100402	121004020304	10000055	PSS1Ax	Wetland	Freshwater Forested/Shrub Wetland	Natural						Unknown	Unknown	Unknown	Unknown	Unknown	Unknown	Unknown	Unknown	101000092, 101000093, 101000095, 101000096, 101000194	102000001,102000002,102000003,102000004,102000005		Polygon	
10048522	10	Lower Colorado-Lavaca	Victoria	12100402	121004020304	10000055	PEM1A	Wetland	Freshwater Emergent Wetland	Natural						Unknown	Unknown	Unknown	Unknown	Unknown	Unknown	Unknown	Unknown	101000092, 101000093, 101000095, 101000096, 101000194	102000001,102000002,102000003,102000004,102000005		Polygon	
10048523	10	Lower Colorado-Lavaca	Victoria	12100402	121004020205	10000058	PEM1A	Wetland	Freshwater Emergent Wetland	Natural						Unknown	Unknown	Unknown	Unknown	Unknown	Unknown	Unknown	Unknown	101000092, 101000093, 101000095, 101000096, 101000194	102000001,102000002,102000003,102000004,102000005		Polygon	
10048524	10	Lower Colorado-Lavaca	Victoria	12100402	121004020304	10000055	PEM1A	Wetland	Freshwater Emergent Wetland	Natural						Unknown	Unknown	Unknown	Unknown	Unknown	Unknown	Unknown	Unknown	101000092, 101000093, 101000095, 101000096, 101000194	102000001,102000002,102000003,102000004,102000005		Polygon	

Existing Infrastructure ID	RFPG Number	RFPG Name	Counties	HUC8s	HUC12s	Watersheds	Feature Name	Infrastructure Type	Description	Natural or Constructed or Combination	Construction Date	Infrastructure Dimensions					Level of Service (2-year, 10-year, 25-year, 50-year, 100-year, 500-year, Unknown)	Condition (Functional, Non-functional, Unknown)	Condition Description	Deficiency (Deficient, Non-deficient, Unknown)	Deficiency Description	Population Protected by Infrastructure	Owning Entity	Operating Entity	Associated FMEs	Associated FMSs	Associated FMPs	Feature Type
												Diameter (ft)	Height (ft)	Width (ft)	Length (ft)	Area (acre)												
10048525	10	Lower Colorado-Lavaca	Victoria	12100402	121004020304	10000055	PEM1A	Wetland	Freshwater Emergent Wetland	Natural						Unknown	Unknown	Unknown	Unknown	Unknown	Unknown	Unknown	101000092, 101000093, 101000095, 101000096, 101000194	102000001,102000002,102000003,102000004,102000005		Polygon		
10048526	10	Lower Colorado-Lavaca	Victoria	12100402	121004020304	10000055	PEM1A	Wetland	Freshwater Emergent Wetland	Natural						Unknown	Unknown	Unknown	Unknown	Unknown	Unknown	Unknown	101000092, 101000093, 101000095, 101000096, 101000194	102000001,102000002,102000003,102000004,102000005		Polygon		
10048527	10	Lower Colorado-Lavaca	Victoria	12100402	121004020304	10000055	PEM1A	Wetland	Freshwater Emergent Wetland	Natural						Unknown	Unknown	Unknown	Unknown	Unknown	Unknown	Unknown	101000092, 101000093, 101000095, 101000096, 101000194	102000001,102000002,102000003,102000004,102000005		Polygon		
10048528	10	Lower Colorado-Lavaca	Victoria	12100402	121004020304	10000055	PEM1A	Wetland	Freshwater Emergent Wetland	Natural						Unknown	Unknown	Unknown	Unknown	Unknown	Unknown	Unknown	101000092, 101000093, 101000095, 101000096, 101000194	102000001,102000002,102000003,102000004,102000005		Polygon		
10048529	10	Lower Colorado-Lavaca	Victoria	12100402	121004020304	10000055	PEM1A	Wetland	Freshwater Emergent Wetland	Natural						Unknown	Unknown	Unknown	Unknown	Unknown	Unknown	Unknown	101000092, 101000093, 101000095, 101000096, 101000194	102000001,102000002,102000003,102000004,102000005		Polygon		
10048530	10	Lower Colorado-Lavaca	Victoria	12100402	121004020304	10000055	PEM1A	Wetland	Freshwater Emergent Wetland	Natural						Unknown	Unknown	Unknown	Unknown	Unknown	Unknown	Unknown	101000092, 101000093, 101000095, 101000096, 101000194	102000001,102000002,102000003,102000004,102000005		Polygon		
10048531	10	Lower Colorado-Lavaca	Victoria	12100402	121004020304	10000055	PEM1A	Wetland	Freshwater Emergent Wetland	Natural						Unknown	Unknown	Unknown	Unknown	Unknown	Unknown	Unknown	101000092, 101000093, 101000095, 101000096, 101000194	102000001,102000002,102000003,102000004,102000005		Polygon		
10048532	10	Lower Colorado-Lavaca	Victoria	12100402	121004020304	10000055	PEM1A	Wetland	Freshwater Emergent Wetland	Natural						Unknown	Unknown	Unknown	Unknown	Unknown	Unknown	Unknown	101000092, 101000093, 101000095, 101000096, 101000194	102000001,102000002,102000003,102000004,102000005		Polygon		
10048533	10	Lower Colorado-Lavaca	Victoria	12100402	121004020304	10000055	PEM1A	Wetland	Freshwater Emergent Wetland	Natural						Unknown	Unknown	Unknown	Unknown	Unknown	Unknown	Unknown	101000092, 101000093, 101000095, 101000096, 101000194	102000001,102000002,102000003,102000004,102000005		Polygon		
10048534	10	Lower Colorado-Lavaca	Victoria	12100402	121004020304	10000055	PEM1A	Wetland	Freshwater Emergent Wetland	Natural						Unknown	Unknown	Unknown	Unknown	Unknown	Unknown	Unknown	101000092, 101000093, 101000095, 101000096, 101000194	102000001,102000002,102000003,102000004,102000005		Polygon		
10048535	10	Lower Colorado-Lavaca	Victoria	12100402	121004020304	10000055	PEM1A	Wetland	Freshwater Emergent Wetland	Natural						Unknown	Unknown	Unknown	Unknown	Unknown	Unknown	Unknown	101000092, 101000093, 101000095, 101000096, 101000194	102000001,102000002,102000003,102000004,102000005		Polygon		
10048536	10	Lower Colorado-Lavaca	Victoria	12100402	121004020304	10000055	PEM1A	Wetland	Freshwater Emergent Wetland	Natural						Unknown	Unknown	Unknown	Unknown	Unknown	Unknown	Unknown	101000092, 101000093, 101000095, 101000096, 101000194	102000001,102000002,102000003,102000004,102000005		Polygon		
10048537	10	Lower Colorado-Lavaca	Victoria	12100402	121004020304	10000055	PEM1A	Wetland	Freshwater Emergent Wetland	Natural						Unknown	Unknown	Unknown	Unknown	Unknown	Unknown	Unknown	101000092, 101000093, 101000095, 101000096, 101000194	102000001,102000002,102000003,102000004,102000005		Polygon		
10048538	10	Lower Colorado-Lavaca	Victoria	12100402	121004020304	10000055	PEM1A	Wetland	Freshwater Emergent Wetland	Natural						Unknown	Unknown	Unknown	Unknown	Unknown	Unknown	Unknown	101000092, 101000093, 101000095, 101000096, 101000194	102000001,102000002,102000003,102000004,102000005		Polygon		
10048539	10	Lower Colorado-Lavaca	Victoria	12100402	121004020304	10000055	PEM1C	Wetland	Freshwater Emergent Wetland	Natural						Unknown	Unknown	Unknown	Unknown	Unknown	Unknown	Unknown	101000092, 101000093, 101000095, 101000096, 101000194	102000001,102000002,102000003,102000004,102000005		Polygon		
10048540	10	Lower Colorado-Lavaca	Victoria	12100402	121004020304	10000055	PEM1C	Wetland	Freshwater Emergent Wetland	Natural						Unknown	Unknown	Unknown	Unknown	Unknown	Unknown	Unknown	101000092, 101000093, 101000095, 101000096, 101000194	102000001,102000002,102000003,102000004,102000005		Polygon		
10048541	10	Lower Colorado-Lavaca	Victoria	12100402	121004020304	10000055	PEM1C	Wetland	Freshwater Emergent Wetland	Natural						Unknown	Unknown	Unknown	Unknown	Unknown	Unknown	Unknown	101000092, 101000093, 101000095, 101000096, 101000194	102000001,102000002,102000003,102000004,102000005		Polygon		

Existing Infrastructure ID	RFGP Number	RFGP Name	Counties	HUC8s	HUC12s	Watersheds	Feature Name	Infrastructure Type	Description	Natural or Constructed or Combination	Construction Date	Infrastructure Dimensions					Level of Service (2-year, 10-year, 25-year, 50-year, 100-year, 500-year, Unknown)	Condition (Functional, Non-functional, Unknown)	Condition Description	Deficiency (Deficient, Non-deficient, Unknown)	Deficiency Description	Population Protected by Infrastructure	Owning Entity	Operating Entity	Associated FMEs	Associated FMSs	Associated FMPs	Feature Type
												Diameter (ft)	Height (ft)	Width (ft)	Length (ft)	Area (acre)												
10048542	10	Lower Colorado-Lavaca	Victoria	12100402	121004020304	10000055	PEM1C	Wetland	Freshwater Emergent Wetland	Natural						Unknown	Unknown	Unknown	Unknown	Unknown	Unknown	Unknown	Unknown	101000092, 101000093, 101000095, 101000096, 101000194	102000001,102000002,102000003,102000004,102000005		Polygon	
10048543	10	Lower Colorado-Lavaca	Victoria	12100402	121004020304	10000055	PFO1C	Wetland	Freshwater Forested/Shrub Wetland	Natural						Unknown	Unknown	Unknown	Unknown	Unknown	Unknown	Unknown	Unknown	101000092, 101000093, 101000095, 101000096, 101000194	102000001,102000002,102000003,102000004,102000005		Polygon	
10048544	10	Lower Colorado-Lavaca	Victoria	12100402	121004020304	10000055	PEM1A	Wetland	Freshwater Emergent Wetland	Natural						Unknown	Unknown	Unknown	Unknown	Unknown	Unknown	Unknown	Unknown	101000092, 101000093, 101000095, 101000096, 101000194	102000001,102000002,102000003,102000004,102000005		Polygon	
10048545	10	Lower Colorado-Lavaca	Victoria	12100402	121004020304	10000055	PEM1A	Wetland	Freshwater Emergent Wetland	Natural						Unknown	Unknown	Unknown	Unknown	Unknown	Unknown	Unknown	Unknown	101000092, 101000093, 101000095, 101000096, 101000194	102000001,102000002,102000003,102000004,102000005		Polygon	
10048546	10	Lower Colorado-Lavaca	Victoria	12100402	121004020304	10000055	PEM1A	Wetland	Freshwater Emergent Wetland	Natural						Unknown	Unknown	Unknown	Unknown	Unknown	Unknown	Unknown	Unknown	101000092, 101000093, 101000095, 101000096, 101000194	102000001,102000002,102000003,102000004,102000005		Polygon	
10048547	10	Lower Colorado-Lavaca	Victoria	12100402	121004020304	10000055	PEM1A	Wetland	Freshwater Emergent Wetland	Natural						Unknown	Unknown	Unknown	Unknown	Unknown	Unknown	Unknown	Unknown	101000092, 101000093, 101000095, 101000096, 101000194	102000001,102000002,102000003,102000004,102000005		Polygon	
10048548	10	Lower Colorado-Lavaca	Victoria	12100402	121004020304	10000055	PEM1A	Wetland	Freshwater Emergent Wetland	Natural						Unknown	Unknown	Unknown	Unknown	Unknown	Unknown	Unknown	Unknown	101000092, 101000093, 101000095, 101000096, 101000194	102000001,102000002,102000003,102000004,102000005		Polygon	
10048549	10	Lower Colorado-Lavaca	Victoria	12100402	121004020304	10000055	PEM1A	Wetland	Freshwater Emergent Wetland	Natural						Unknown	Unknown	Unknown	Unknown	Unknown	Unknown	Unknown	Unknown	101000092, 101000093, 101000095, 101000096, 101000194	102000001,102000002,102000003,102000004,102000005		Polygon	
10048550	10	Lower Colorado-Lavaca	Victoria	12100402	121004020304	10000055	PEM1A	Wetland	Freshwater Emergent Wetland	Natural						Unknown	Unknown	Unknown	Unknown	Unknown	Unknown	Unknown	Unknown	101000092, 101000093, 101000095, 101000096, 101000194	102000001,102000002,102000003,102000004,102000005		Polygon	
10048551	10	Lower Colorado-Lavaca	Victoria	12100402	121004020304	10000055	PEM1A	Wetland	Freshwater Emergent Wetland	Natural						Unknown	Unknown	Unknown	Unknown	Unknown	Unknown	Unknown	Unknown	101000092, 101000093, 101000095, 101000096, 101000194	102000001,102000002,102000003,102000004,102000005		Polygon	
10048552	10	Lower Colorado-Lavaca	Victoria	12100402	121004020304	10000055	PEM1A	Wetland	Freshwater Emergent Wetland	Natural						Unknown	Unknown	Unknown	Unknown	Unknown	Unknown	Unknown	Unknown	101000092, 101000093, 101000095, 101000096, 101000194	102000001,102000002,102000003,102000004,102000005		Polygon	
10048553	10	Lower Colorado-Lavaca	Victoria	12100402	121004020304	10000055	PEM1A	Wetland	Freshwater Emergent Wetland	Natural						Unknown	Unknown	Unknown	Unknown	Unknown	Unknown	Unknown	Unknown	101000092, 101000093, 101000095, 101000096, 101000194	102000001,102000002,102000003,102000004,102000005		Polygon	
10048554	10	Lower Colorado-Lavaca	Victoria	12100402	121004020304	10000055	PEM1A	Wetland	Freshwater Emergent Wetland	Natural						Unknown	Unknown	Unknown	Unknown	Unknown	Unknown	Unknown	Unknown	101000092, 101000093, 101000095, 101000096, 101000194	102000001,102000002,102000003,102000004,102000005		Polygon	
10048555	10	Lower Colorado-Lavaca	Victoria	12100402	121004020304	10000055	PEM1A	Wetland	Freshwater Emergent Wetland	Natural						Unknown	Unknown	Unknown	Unknown	Unknown	Unknown	Unknown	Unknown	101000092, 101000093, 101000095, 101000096, 101000194	102000001,102000002,102000003,102000004,102000005		Polygon	
10048556	10	Lower Colorado-Lavaca	Victoria	12100402	121004020304	10000055	PEM1A	Wetland	Freshwater Emergent Wetland	Natural						Unknown	Unknown	Unknown	Unknown	Unknown	Unknown	Unknown	Unknown	101000092, 101000093, 101000095, 101000096, 101000194	102000001,102000002,102000003,102000004,102000005		Polygon	
10048557	10	Lower Colorado-Lavaca	Victoria	12100402	121004020304	10000055	PEM1A	Wetland	Freshwater Emergent Wetland	Natural						Unknown	Unknown	Unknown	Unknown	Unknown	Unknown	Unknown	Unknown	101000092, 101000093, 101000095, 101000096, 101000194	102000001,102000002,102000003,102000004,102000005		Polygon	
10048558	10	Lower Colorado-Lavaca	Victoria	12100402	121004020304	10000055	PEM1C	Wetland	Freshwater Emergent Wetland	Natural						Unknown	Unknown	Unknown	Unknown	Unknown	Unknown	Unknown	Unknown	101000092, 101000093, 101000095, 101000096, 101000194	102000001,102000002,102000003,102000004,102000005		Polygon	

Existing Infrastructure ID	RFGP Number	RFGP Name	Counties	HUC8s	HUC12s	Watersheds	Feature Name	Infrastructure Type	Description	Natural or Constructed or Combination	Construction Date	Infrastructure Dimensions					Level of Service (2-year, 10-year, 25-year, 50-year, 100-year, 500-year, Unknown)	Condition (Functional, Non-functional, Unknown)	Condition Description	Deficiency (Deficient, Non-deficient, Unknown)	Deficiency Description	Population Protected by Infrastructure	Owning Entity	Operating Entity	Associated FMEs	Associated FMSs	Associated FMPs	Feature Type
												Diameter (ft)	Height (ft)	Width (ft)	Length (ft)	Area (acre)												
10048559	10	Lower Colorado-Lavaca	Victoria	12100402	121004020304	10000055	PEM1C	Wetland	Freshwater Emergent Wetland	Natural						Unknown	Unknown	Unknown	Unknown	Unknown	Unknown	Unknown	101000092, 101000093, 101000095, 101000096, 101000194	102000001,102000002,102000003,102000004,102000005		Polygon		
10048560	10	Lower Colorado-Lavaca	Victoria	12100402	121004020304	10000055	PEM1C	Wetland	Freshwater Emergent Wetland	Natural						Unknown	Unknown	Unknown	Unknown	Unknown	Unknown	Unknown	101000092, 101000093, 101000095, 101000096, 101000194	102000001,102000002,102000003,102000004,102000005		Polygon		
10048561	10	Lower Colorado-Lavaca	Victoria	12100402	121004020304	10000055	PEM1C	Wetland	Freshwater Emergent Wetland	Natural						Unknown	Unknown	Unknown	Unknown	Unknown	Unknown	Unknown	101000092, 101000093, 101000095, 101000096, 101000194	102000001,102000002,102000003,102000004,102000005		Polygon		
10048562	10	Lower Colorado-Lavaca	Victoria	12100402	121004020304	10000055	PEM1Cx	Wetland	Freshwater Emergent Wetland	Natural						Unknown	Unknown	Unknown	Unknown	Unknown	Unknown	Unknown	101000092, 101000093, 101000095, 101000096, 101000194	102000001,102000002,102000003,102000004,102000005		Polygon		
10048563	10	Lower Colorado-Lavaca	Victoria	12100402	121004020304	10000055	PEM1A	Wetland	Freshwater Emergent Wetland	Natural						Unknown	Unknown	Unknown	Unknown	Unknown	Unknown	Unknown	101000092, 101000093, 101000095, 101000096, 101000194	102000001,102000002,102000003,102000004,102000005		Polygon		
10048564	10	Lower Colorado-Lavaca	Victoria	12100402	121004020304	10000055	PEM1A	Wetland	Freshwater Emergent Wetland	Natural						Unknown	Unknown	Unknown	Unknown	Unknown	Unknown	Unknown	101000092, 101000093, 101000095, 101000096, 101000194	102000001,102000002,102000003,102000004,102000005		Polygon		
10048565	10	Lower Colorado-Lavaca	Victoria	12100402	121004020304	10000055	PEM1A	Wetland	Freshwater Emergent Wetland	Natural						Unknown	Unknown	Unknown	Unknown	Unknown	Unknown	Unknown	101000092, 101000093, 101000095, 101000096, 101000194	102000001,102000002,102000003,102000004,102000005		Polygon		
10048566	10	Lower Colorado-Lavaca	Victoria	12100402	121004020301	10000045	PEM1A	Wetland	Freshwater Emergent Wetland	Natural						Unknown	Unknown	Unknown	Unknown	Unknown	Unknown	Unknown	101000092, 101000093, 101000095, 101000096, 101000194	102000001,102000002,102000003,102000004,102000005		Polygon		
10048567	10	Lower Colorado-Lavaca	Victoria	12100402	121004020304	10000055	PEM1A	Wetland	Freshwater Emergent Wetland	Natural						Unknown	Unknown	Unknown	Unknown	Unknown	Unknown	Unknown	101000092, 101000093, 101000095, 101000096, 101000194	102000001,102000002,102000003,102000004,102000005		Polygon		
10048568	10	Lower Colorado-Lavaca	Victoria	12100402	121004020301	10000045	PEM1A	Wetland	Freshwater Emergent Wetland	Natural						Unknown	Unknown	Unknown	Unknown	Unknown	Unknown	Unknown	101000092, 101000093, 101000095, 101000096, 101000194	102000001,102000002,102000003,102000004,102000005		Polygon		
10048569	10	Lower Colorado-Lavaca	Victoria	12100402	121004020301	10000045	PEM1A	Wetland	Freshwater Emergent Wetland	Natural						Unknown	Unknown	Unknown	Unknown	Unknown	Unknown	Unknown	101000092, 101000093, 101000095, 101000096, 101000194	102000001,102000002,102000003,102000004,102000005		Polygon		
10048570	10	Lower Colorado-Lavaca	Victoria	12100402	121004020301	10000045	PEM1A	Wetland	Freshwater Emergent Wetland	Natural						Unknown	Unknown	Unknown	Unknown	Unknown	Unknown	Unknown	101000092, 101000093, 101000095, 101000096, 101000194	102000001,102000002,102000003,102000004,102000005		Polygon		
10048571	10	Lower Colorado-Lavaca	Victoria	12100402	121004020304	10000055	PEM1A	Wetland	Freshwater Emergent Wetland	Natural						Unknown	Unknown	Unknown	Unknown	Unknown	Unknown	Unknown	101000092, 101000093, 101000095, 101000096, 101000194	102000001,102000002,102000003,102000004,102000005		Polygon		
10048572	10	Lower Colorado-Lavaca	Victoria	12100402	121004020301	10000045	PEM1A	Wetland	Freshwater Emergent Wetland	Natural						Unknown	Unknown	Unknown	Unknown	Unknown	Unknown	Unknown	101000092, 101000093, 101000095, 101000096, 101000194	102000001,102000002,102000003,102000004,102000005		Polygon		
10048573	10	Lower Colorado-Lavaca	Victoria	12100402	121004020304	10000055	PEM1A	Wetland	Freshwater Emergent Wetland	Natural						Unknown	Unknown	Unknown	Unknown	Unknown	Unknown	Unknown	101000092, 101000093, 101000095, 101000096, 101000194	102000001,102000002,102000003,102000004,102000005		Polygon		
10048574	10	Lower Colorado-Lavaca	Victoria	12100402	121004020304	10000055	PEM1A	Wetland	Freshwater Emergent Wetland	Natural						Unknown	Unknown	Unknown	Unknown	Unknown	Unknown	Unknown	101000092, 101000093, 101000095, 101000096, 101000194	102000001,102000002,102000003,102000004,102000005		Polygon		
10048575	10	Lower Colorado-Lavaca	Victoria	12100402	121004020301	10000045	PEM1A	Wetland	Freshwater Emergent Wetland	Natural						Unknown	Unknown	Unknown	Unknown	Unknown	Unknown	Unknown	101000092, 101000093, 101000095, 101000096, 101000194	102000001,102000002,102000003,102000004,102000005		Polygon		

Existing Infrastructure ID	RFPG Number	RFPG Name	Counties	HUC8s	HUC12s	Watersheds	Feature Name	Infrastructure Type	Description	Natural or Constructed or Combination	Construction Date	Infrastructure Dimensions					Level of Service (2-year, 10-year, 25-year, 50-year, 100-year, 500-year, Unknown)	Condition (Functional, Non-functional, Unknown)	Condition Description	Deficiency (Deficient, Non-deficient, Unknown)	Deficiency Description	Population Protected by Infrastructure	Owning Entity	Operating Entity	Associated FMEs	Associated FMSs	Associated FMPs	Feature Type
												Diameter (ft)	Height (ft)	Width (ft)	Length (ft)	Area (acre)												
10048576	10	Lower Colorado-Lavaca	Victoria	12100402	121004020304	10000055	PEM1A	Wetland	Freshwater Emergent Wetland	Natural						Unknown	Unknown	Unknown	Unknown	Unknown	Unknown	Unknown	101000092, 101000093, 101000095, 101000096, 101000194	102000001,102000002,102000003,102000004,102000005		Polygon		
10048577	10	Lower Colorado-Lavaca	Victoria	12100402	121004020304	10000055	PEM1A	Wetland	Freshwater Emergent Wetland	Natural						Unknown	Unknown	Unknown	Unknown	Unknown	Unknown	Unknown	101000092, 101000093, 101000095, 101000096, 101000194	102000001,102000002,102000003,102000004,102000005		Polygon		
10048578	10	Lower Colorado-Lavaca	Victoria	12100402	121004020304	10000055	PEM1A	Wetland	Freshwater Emergent Wetland	Natural						Unknown	Unknown	Unknown	Unknown	Unknown	Unknown	Unknown	101000092, 101000093, 101000095, 101000096, 101000194	102000001,102000002,102000003,102000004,102000005		Polygon		
10048579	10	Lower Colorado-Lavaca	Victoria	12100402	121004020304	10000055	PEM1A	Wetland	Freshwater Emergent Wetland	Natural						Unknown	Unknown	Unknown	Unknown	Unknown	Unknown	Unknown	101000092, 101000093, 101000095, 101000096, 101000194	102000001,102000002,102000003,102000004,102000005		Polygon		
10048580	10	Lower Colorado-Lavaca	Victoria	12100402	121004020301	10000045	PEM1C	Wetland	Freshwater Emergent Wetland	Natural						Unknown	Unknown	Unknown	Unknown	Unknown	Unknown	Unknown	101000092, 101000093, 101000095, 101000096, 101000194	102000001,102000002,102000003,102000004,102000005		Polygon		
10048581	10	Lower Colorado-Lavaca	Victoria	12100402	121004020304	10000055	PEM1C	Wetland	Freshwater Emergent Wetland	Natural						Unknown	Unknown	Unknown	Unknown	Unknown	Unknown	Unknown	101000092, 101000093, 101000095, 101000096, 101000194	102000001,102000002,102000003,102000004,102000005		Polygon		
10048582	10	Lower Colorado-Lavaca	Victoria	12100402	121004020301,121004020304	10000045,10000055	PEM1C	Wetland	Freshwater Emergent Wetland	Natural						Unknown	Unknown	Unknown	Unknown	Unknown	Unknown	Unknown	101000092, 101000093, 101000095, 101000096, 101000194	102000001,102000002,102000003,102000004,102000005		Polygon		
10048583	10	Lower Colorado-Lavaca	Victoria	12100402	121004020304	10000055	PEM1C	Wetland	Freshwater Emergent Wetland	Natural						Unknown	Unknown	Unknown	Unknown	Unknown	Unknown	Unknown	101000092, 101000093, 101000095, 101000096, 101000194	102000001,102000002,102000003,102000004,102000005		Polygon		
10048584	10	Lower Colorado-Lavaca	Victoria	12100402	121004020302	10000051	PEM1A	Wetland	Freshwater Emergent Wetland	Natural						Unknown	Unknown	Unknown	Unknown	Unknown	Unknown	Unknown	101000092, 101000093, 101000095, 101000096, 101000194	102000001,102000002,102000003,102000004,102000005		Polygon		
10048585	10	Lower Colorado-Lavaca	Victoria	12100402	121004020302	10000051	PEM1A	Wetland	Freshwater Emergent Wetland	Natural						Unknown	Unknown	Unknown	Unknown	Unknown	Unknown	Unknown	101000092, 101000093, 101000095, 101000096, 101000194	102000001,102000002,102000003,102000004,102000005		Polygon		
10048586	10	Lower Colorado-Lavaca	Victoria	12100402	121004020302	10000051	PEM1A	Wetland	Freshwater Emergent Wetland	Natural						Unknown	Unknown	Unknown	Unknown	Unknown	Unknown	Unknown	101000092, 101000093, 101000095, 101000096, 101000194	102000001,102000002,102000003,102000004,102000005		Polygon		
10048587	10	Lower Colorado-Lavaca	Victoria	12100402	121004020303,121004020304	10000050,10000055	PEM1A	Wetland	Freshwater Emergent Wetland	Natural						Unknown	Unknown	Unknown	Unknown	Unknown	Unknown	Unknown	101000092, 101000093, 101000095, 101000096, 101000194	102000001,102000002,102000003,102000004,102000005		Polygon		
10048588	10	Lower Colorado-Lavaca	Victoria	12100402	121004020304	10000055	PEM1A	Wetland	Freshwater Emergent Wetland	Natural						Unknown	Unknown	Unknown	Unknown	Unknown	Unknown	Unknown	101000092, 101000093, 101000095, 101000096, 101000194	102000001,102000002,102000003,102000004,102000005		Polygon		
10048589	10	Lower Colorado-Lavaca	Victoria	12100402	121004020301,121004020304	10000045,10000055	PEM1A	Wetland	Freshwater Emergent Wetland	Natural						Unknown	Unknown	Unknown	Unknown	Unknown	Unknown	Unknown	101000092, 101000093, 101000095, 101000096, 101000194	102000001,102000002,102000003,102000004,102000005		Polygon		
10048590	10	Lower Colorado-Lavaca	Victoria	12100402	121004020304	10000055	PEM1A	Wetland	Freshwater Emergent Wetland	Natural						Unknown	Unknown	Unknown	Unknown	Unknown	Unknown	Unknown	101000092, 101000093, 101000095, 101000096, 101000194	102000001,102000002,102000003,102000004,102000005		Polygon		
10048591	10	Lower Colorado-Lavaca	Victoria	12100402	121004020301,121004020302	10000045,10000051	PEM1A	Wetland	Freshwater Emergent Wetland	Natural						Unknown	Unknown	Unknown	Unknown	Unknown	Unknown	Unknown	101000092, 101000093, 101000095, 101000096, 101000194	102000001,102000002,102000003,102000004,102000005		Polygon		
10048592	10	Lower Colorado-Lavaca	Victoria	12100402	121004020304	10000055	PEM1A	Wetland	Freshwater Emergent Wetland	Natural						Unknown	Unknown	Unknown	Unknown	Unknown	Unknown	Unknown	101000092, 101000093, 101000095, 101000096, 101000194	102000001,102000002,102000003,102000004,102000005		Polygon		

Existing Infrastructure ID	RFGP Number	RFGP Name	Counties	HUC8s	HUC12s	Watersheds	Feature Name	Infrastructure Type	Description	Natural or Constructed or Combination	Construction Date	Infrastructure Dimensions					Level of Service (2-year, 10-year, 25-year, 50-year, 100-year, 500-year, Unknown)	Condition (Functional, Non-functional, Unknown)	Condition Description	Deficiency (Deficient, Non-deficient, Unknown)	Deficiency Description	Population Protected by Infrastructure	Owning Entity	Operating Entity	Associated FMEs	Associated FMSs	Associated FMPs	Feature Type
												Diameter (ft)	Height (ft)	Width (ft)	Length (ft)	Area (acre)												
10048593	10	Lower Colorado-Lavaca	Victoria	12100402	121004020304	10000055	PEM1A	Wetland	Freshwater Emergent Wetland	Natural						Unknown	Unknown	Unknown	Unknown	Unknown	Unknown	Unknown	Unknown	101000092, 101000093, 101000095, 101000096, 101000194	102000001,102000002,102000003,102000004,102000005		Polygon	
10048594	10	Lower Colorado-Lavaca	Victoria	12100402	121004020304	10000055	PEM1A	Wetland	Freshwater Emergent Wetland	Natural						Unknown	Unknown	Unknown	Unknown	Unknown	Unknown	Unknown	Unknown	101000092, 101000093, 101000095, 101000096, 101000194	102000001,102000002,102000003,102000004,102000005		Polygon	
10048595	10	Lower Colorado-Lavaca	Victoria	12100402	121004020304	10000055	PEM1A	Wetland	Freshwater Emergent Wetland	Natural						Unknown	Unknown	Unknown	Unknown	Unknown	Unknown	Unknown	Unknown	101000092, 101000093, 101000095, 101000096, 101000194	102000001,102000002,102000003,102000004,102000005		Polygon	
10048596	10	Lower Colorado-Lavaca	Victoria	12100402	121004020304	10000055	PEM1A	Wetland	Freshwater Emergent Wetland	Natural						Unknown	Unknown	Unknown	Unknown	Unknown	Unknown	Unknown	Unknown	101000092, 101000093, 101000095, 101000096, 101000194	102000001,102000002,102000003,102000004,102000005		Polygon	
10048597	10	Lower Colorado-Lavaca	Victoria	12100402	121004020301,121004020304	10000045,10000055	PEM1A	Wetland	Freshwater Emergent Wetland	Natural						Unknown	Unknown	Unknown	Unknown	Unknown	Unknown	Unknown	Unknown	101000092, 101000093, 101000095, 101000096, 101000194	102000001,102000002,102000003,102000004,102000005		Polygon	
10048598	10	Lower Colorado-Lavaca	Victoria	12100402	121004020304	10000055	PEM1A	Wetland	Freshwater Emergent Wetland	Natural						Unknown	Unknown	Unknown	Unknown	Unknown	Unknown	Unknown	Unknown	101000092, 101000093, 101000095, 101000096, 101000194	102000001,102000002,102000003,102000004,102000005		Polygon	
10048599	10	Lower Colorado-Lavaca	Victoria	12100402	121004020304	10000055	PEM1A	Wetland	Freshwater Emergent Wetland	Natural						Unknown	Unknown	Unknown	Unknown	Unknown	Unknown	Unknown	Unknown	101000092, 101000093, 101000095, 101000096, 101000194	102000001,102000002,102000003,102000004,102000005		Polygon	
10048600	10	Lower Colorado-Lavaca	Victoria	12100402	121004020304	10000055	PEM1C	Wetland	Freshwater Emergent Wetland	Natural						Unknown	Unknown	Unknown	Unknown	Unknown	Unknown	Unknown	Unknown	101000092, 101000093, 101000095, 101000096, 101000194	102000001,102000002,102000003,102000004,102000005		Polygon	
10048601	10	Lower Colorado-Lavaca	Victoria	12100402	121004020304	10000055	PEM1C	Wetland	Freshwater Emergent Wetland	Natural						Unknown	Unknown	Unknown	Unknown	Unknown	Unknown	Unknown	Unknown	101000092, 101000093, 101000095, 101000096, 101000194	102000001,102000002,102000003,102000004,102000005		Polygon	
10048602	10	Lower Colorado-Lavaca	Victoria	12100402	121004020304	10000055	PEM1Cx	Wetland	Freshwater Emergent Wetland	Natural						Unknown	Unknown	Unknown	Unknown	Unknown	Unknown	Unknown	Unknown	101000092, 101000093, 101000095, 101000096, 101000194	102000001,102000002,102000003,102000004,102000005		Polygon	
10048603	10	Lower Colorado-Lavaca	Victoria	12100402	121004020301,121004020303,121004020302	10000045,10000050,10000051	PFO1C	Wetland	Freshwater Forested/Shrub Wetland	Natural						Unknown	Unknown	Unknown	Unknown	Unknown	Unknown	Unknown	Unknown	101000092, 101000093, 101000095, 101000096, 101000194	102000001,102000002,102000003,102000004,102000005		Polygon	
10048604	10	Lower Colorado-Lavaca	Victoria	12100402	121004020303	10000050	PEM1A	Wetland	Freshwater Emergent Wetland	Natural						Unknown	Unknown	Unknown	Unknown	Unknown	Unknown	Unknown	Unknown	101000092, 101000093, 101000095, 101000096, 101000194	102000001,102000002,102000003,102000004,102000005		Polygon	
10048605	10	Lower Colorado-Lavaca	Victoria	12100402	121004020303	10000050	PEM1A	Wetland	Freshwater Emergent Wetland	Natural						Unknown	Unknown	Unknown	Unknown	Unknown	Unknown	Unknown	Unknown	101000092, 101000093, 101000095, 101000096, 101000194	102000001,102000002,102000003,102000004,102000005		Polygon	
10048606	10	Lower Colorado-Lavaca	Victoria	12100402	121004020303	10000050	PEM1A	Wetland	Freshwater Emergent Wetland	Natural						Unknown	Unknown	Unknown	Unknown	Unknown	Unknown	Unknown	Unknown	101000092, 101000093, 101000095, 101000096, 101000194	102000001,102000002,102000003,102000004,102000005		Polygon	
10048607	10	Lower Colorado-Lavaca	Victoria	12100402	121004020304	10000055	PEM1A	Wetland	Freshwater Emergent Wetland	Natural						Unknown	Unknown	Unknown	Unknown	Unknown	Unknown	Unknown	Unknown	101000092, 101000093, 101000095, 101000096, 101000194	102000001,102000002,102000003,102000004,102000005		Polygon	
10048608	10	Lower Colorado-Lavaca	Victoria	12100402	121004020303	10000050	PEM1A	Wetland	Freshwater Emergent Wetland	Natural						Unknown	Unknown	Unknown	Unknown	Unknown	Unknown	Unknown	Unknown	101000092, 101000093, 101000095, 101000096, 101000194	102000001,102000002,102000003,102000004,102000005		Polygon	
10048609	10	Lower Colorado-Lavaca	Victoria	12100402	121004020304	10000055	PEM1A	Wetland	Freshwater Emergent Wetland	Natural						Unknown	Unknown	Unknown	Unknown	Unknown	Unknown	Unknown	Unknown	101000092, 101000093, 101000095, 101000096, 101000194	102000001,102000002,102000003,102000004,102000005		Polygon	

Existing Infrastructure ID	RFPG Number	RFPG Name	Counties	HUC8s	HUC12s	Watersheds	Feature Name	Infrastructure Type	Description	Natural or Constructed or Combination	Construction Date	Infrastructure Dimensions					Level of Service (2-year, 10-year, 25-year, 50-year, 100-year, 500-year, Unknown)	Condition (Functional, Non-functional, Unknown)	Condition Description	Deficiency (Deficient, Non-deficient, Unknown)	Deficiency Description	Population Protected by Infrastructure	Owning Entity	Operating Entity	Associated FMEs	Associated FMSs	Associated FMPs	Feature Type
												Diameter (ft)	Height (ft)	Width (ft)	Length (ft)	Area (acre)												
10048610	10	Lower Colorado-Lavaca	Victoria	12100402	121004020303	10000050	PEM1A	Wetland	Freshwater Emergent Wetland	Natural						Unknown	Unknown	Unknown	Unknown	Unknown	Unknown	Unknown	Unknown	Unknown	101000092, 101000093, 101000095, 101000096, 101000194	102000001,102000002,102000003,102000004,102000005		Polygon
10048611	10	Lower Colorado-Lavaca	Victoria	12100402	121004020303,121004020304	10000050,10000055	PEM1A	Wetland	Freshwater Emergent Wetland	Natural						Unknown	Unknown	Unknown	Unknown	Unknown	Unknown	Unknown	Unknown	Unknown	101000092, 101000093, 101000095, 101000096, 101000194	102000001,102000002,102000003,102000004,102000005		Polygon
10048612	10	Lower Colorado-Lavaca	Victoria	12100402	121004020303	10000050	PEM1A	Wetland	Freshwater Emergent Wetland	Natural						Unknown	Unknown	Unknown	Unknown	Unknown	Unknown	Unknown	Unknown	Unknown	101000092, 101000093, 101000095, 101000096, 101000194	102000001,102000002,102000003,102000004,102000005		Polygon
10048613	10	Lower Colorado-Lavaca	Victoria	12100402	121004020303	10000050	PEM1C	Wetland	Freshwater Emergent Wetland	Natural						Unknown	Unknown	Unknown	Unknown	Unknown	Unknown	Unknown	Unknown	Unknown	101000092, 101000093, 101000095, 101000096, 101000194	102000001,102000002,102000003,102000004,102000005		Polygon
10048614	10	Lower Colorado-Lavaca	Victoria	12100402	121004020304	10000055	PEM1C	Wetland	Freshwater Emergent Wetland	Natural						Unknown	Unknown	Unknown	Unknown	Unknown	Unknown	Unknown	Unknown	Unknown	101000092, 101000093, 101000095, 101000096, 101000194	102000001,102000002,102000003,102000004,102000005		Polygon
10048615	10	Lower Colorado-Lavaca	Victoria	12100402	121004020303	10000050	PEM1Cx	Wetland	Freshwater Emergent Wetland	Natural						Unknown	Unknown	Unknown	Unknown	Unknown	Unknown	Unknown	Unknown	Unknown	101000092, 101000093, 101000095, 101000096, 101000194	102000001,102000002,102000003,102000004,102000005		Polygon
10048616	10	Lower Colorado-Lavaca	Victoria	12100402	121004020303	10000050	PFO1A	Wetland	Freshwater Forested/Shrub Wetland	Natural						Unknown	Unknown	Unknown	Unknown	Unknown	Unknown	Unknown	Unknown	Unknown	101000092, 101000093, 101000095, 101000096, 101000194	102000001,102000002,102000003,102000004,102000005		Polygon
10048617	10	Lower Colorado-Lavaca	Victoria	12100402	121004020303	10000050	PFO1A	Wetland	Freshwater Forested/Shrub Wetland	Natural						Unknown	Unknown	Unknown	Unknown	Unknown	Unknown	Unknown	Unknown	Unknown	101000092, 101000093, 101000095, 101000096, 101000194	102000001,102000002,102000003,102000004,102000005		Polygon
10048618	10	Lower Colorado-Lavaca	Victoria	12100402	121004020303	10000050	PFO1A	Wetland	Freshwater Forested/Shrub Wetland	Natural						Unknown	Unknown	Unknown	Unknown	Unknown	Unknown	Unknown	Unknown	Unknown	101000092, 101000093, 101000095, 101000096, 101000194	102000001,102000002,102000003,102000004,102000005		Polygon
10048619	10	Lower Colorado-Lavaca	Victoria	12100402	121004020303	10000050	PFO1A	Wetland	Freshwater Forested/Shrub Wetland	Natural						Unknown	Unknown	Unknown	Unknown	Unknown	Unknown	Unknown	Unknown	Unknown	101000092, 101000093, 101000095, 101000096, 101000194	102000001,102000002,102000003,102000004,102000005		Polygon
10048620	10	Lower Colorado-Lavaca	Victoria	12100402	121004020303	10000050	PSS1A	Wetland	Freshwater Forested/Shrub Wetland	Natural						Unknown	Unknown	Unknown	Unknown	Unknown	Unknown	Unknown	Unknown	Unknown	101000092, 101000093, 101000095, 101000096, 101000194	102000001,102000002,102000003,102000004,102000005		Polygon
10048621	10	Lower Colorado-Lavaca	Victoria	12100402	121004020303	10000050	PSS1A	Wetland	Freshwater Forested/Shrub Wetland	Natural						Unknown	Unknown	Unknown	Unknown	Unknown	Unknown	Unknown	Unknown	Unknown	101000092, 101000093, 101000095, 101000096, 101000194	102000001,102000002,102000003,102000004,102000005		Polygon
10048622	10	Lower Colorado-Lavaca	Victoria	12100402	121004020303	10000050	PSS1A	Wetland	Freshwater Forested/Shrub Wetland	Natural						Unknown	Unknown	Unknown	Unknown	Unknown	Unknown	Unknown	Unknown	Unknown	101000092, 101000093, 101000095, 101000096, 101000194	102000001,102000002,102000003,102000004,102000005		Polygon
10048623	10	Lower Colorado-Lavaca	Victoria	12100402	121004020303	10000050	PSS1A	Wetland	Freshwater Forested/Shrub Wetland	Natural						Unknown	Unknown	Unknown	Unknown	Unknown	Unknown	Unknown	Unknown	Unknown	101000092, 101000093, 101000095, 101000096, 101000194	102000001,102000002,102000003,102000004,102000005		Polygon
10048947	10	Lower Colorado-Lavaca	Victoria	12100402	121004020303	10000050	PEM1A	Wetland	Freshwater Emergent Wetland	Natural						Unknown	Unknown	Unknown	Unknown	Unknown	Unknown	Unknown	Unknown	Unknown	101000092, 101000093, 101000095, 101000096, 101000194	102000001,102000002,102000003,102000004,102000005		Polygon
10048948	10	Lower Colorado-Lavaca	Victoria	12100402	121004020303	10000050	PEM1A	Wetland	Freshwater Emergent Wetland	Natural						Unknown	Unknown	Unknown	Unknown	Unknown	Unknown	Unknown	Unknown	Unknown	101000092, 101000093, 101000095, 101000096, 101000194	102000001,102000002,102000003,102000004,102000005		Polygon
10048949	10	Lower Colorado-Lavaca	Victoria	12100402	121004020303	10000050	PEM1A	Wetland	Freshwater Emergent Wetland	Natural						Unknown	Unknown	Unknown	Unknown	Unknown	Unknown	Unknown	Unknown	Unknown	101000092, 101000093, 101000095, 101000096, 101000194	102000001,102000002,102000003,102000004,102000005		Polygon

TABLE 1: EXISTING FLOOD INFRASTRUCTURE

Existing Infrastructure ID	RFGP Number	RFGP Name	Counties	HUC8s	HUC12s	Watersheds	Feature Name	Infrastructure Type	Description	Natural or Constructed or Combination	Construction Date	Infrastructure Dimensions					Level of Service (2-year, 10-year, 25-year, 50-year, 100-year, 500-year, Unknown)	Condition (Functional, Non-functional, Unknown)	Condition Description	Deficiency (Deficient, Non-deficient, Unknown)	Deficiency Description	Population Protected by Infrastructure	Owning Entity	Operating Entity	Associated FMEs	Associated FMSs	Associated FMPs	Feature Type
												Diameter (ft)	Height (ft)	Width (ft)	Length (ft)	Area (acre)												
10048950	10	Lower Colorado-Lavaca	Victoria	12100402	121004020304	10000055	PEM1A	Wetland	Freshwater Emergent Wetland	Natural						Unknown	Unknown	Unknown	Unknown	Unknown	Unknown	Unknown	101000092, 101000093, 101000095, 101000096, 101000194	102000001,102000002,102000003,102000004,102000005		Polygon		
10048951	10	Lower Colorado-Lavaca	Victoria	12100402	121004020304	10000055	PEM1A	Wetland	Freshwater Emergent Wetland	Natural						Unknown	Unknown	Unknown	Unknown	Unknown	Unknown	Unknown	101000092, 101000093, 101000095, 101000096, 101000194	102000001,102000002,102000003,102000004,102000005		Polygon		
10048954	10	Lower Colorado-Lavaca	Victoria	12100402	121004020303	10000050	PEM1C	Wetland	Freshwater Emergent Wetland	Natural						Unknown	Unknown	Unknown	Unknown	Unknown	Unknown	Unknown	101000092, 101000093, 101000095, 101000096, 101000194	102000001,102000002,102000003,102000004,102000005		Polygon		
10048955	10	Lower Colorado-Lavaca	Victoria	12100402	121004020303	10000050	PFO1A	Wetland	Freshwater Forested/Shrub Wetland	Natural						Unknown	Unknown	Unknown	Unknown	Unknown	Unknown	Unknown	101000092, 101000093, 101000095, 101000096, 101000194	102000001,102000002,102000003,102000004,102000005		Polygon		
10048956	10	Lower Colorado-Lavaca	Victoria	12100402	121004020303	10000050	PFO1A	Wetland	Freshwater Forested/Shrub Wetland	Natural						Unknown	Unknown	Unknown	Unknown	Unknown	Unknown	Unknown	101000092, 101000093, 101000095, 101000096, 101000194	102000001,102000002,102000003,102000004,102000005		Polygon		
10048957	10	Lower Colorado-Lavaca	Victoria	12100402	121004020303	10000050	PFO1A	Wetland	Freshwater Forested/Shrub Wetland	Natural						Unknown	Unknown	Unknown	Unknown	Unknown	Unknown	Unknown	101000092, 101000093, 101000095, 101000096, 101000194	102000001,102000002,102000003,102000004,102000005		Polygon		
10048958	10	Lower Colorado-Lavaca	Victoria	12100402	121004020303	10000050	PFO1A	Wetland	Freshwater Forested/Shrub Wetland	Natural						Unknown	Unknown	Unknown	Unknown	Unknown	Unknown	Unknown	101000092, 101000093, 101000095, 101000096, 101000194	102000001,102000002,102000003,102000004,102000005		Polygon		
10048959	10	Lower Colorado-Lavaca	Victoria	12100402	121004020303	10000050	PSS1A	Wetland	Freshwater Forested/Shrub Wetland	Natural						Unknown	Unknown	Unknown	Unknown	Unknown	Unknown	Unknown	101000092, 101000093, 101000095, 101000096, 101000194	102000001,102000002,102000003,102000004,102000005		Polygon		
10048960	10	Lower Colorado-Lavaca	Victoria	12100402	121004020303	10000050	PSS1A	Wetland	Freshwater Forested/Shrub Wetland	Natural						Unknown	Unknown	Unknown	Unknown	Unknown	Unknown	Unknown	101000092, 101000093, 101000095, 101000096, 101000194	102000001,102000002,102000003,102000004,102000005		Polygon		
10048961	10	Lower Colorado-Lavaca	Victoria	12100402	121004020303	10000050	PSS1A	Wetland	Freshwater Forested/Shrub Wetland	Natural						Unknown	Unknown	Unknown	Unknown	Unknown	Unknown	Unknown	101000092, 101000093, 101000095, 101000096, 101000194	102000001,102000002,102000003,102000004,102000005		Polygon		
10048962	10	Lower Colorado-Lavaca	Victoria	12100402	121004020303	10000050	PSS1A	Wetland	Freshwater Forested/Shrub Wetland	Natural						Unknown	Unknown	Unknown	Unknown	Unknown	Unknown	Unknown	101000092, 101000093, 101000095, 101000096, 101000194	102000001,102000002,102000003,102000004,102000005		Polygon		
10048963	10	Lower Colorado-Lavaca	Victoria	12100402	121004020303	10000050	PSS1C	Wetland	Freshwater Forested/Shrub Wetland	Natural						Unknown	Unknown	Unknown	Unknown	Unknown	Unknown	Unknown	101000092, 101000093, 101000095, 101000096, 101000194	102000001,102000002,102000003,102000004,102000005		Polygon		
10048972	10	Lower Colorado-Lavaca	Victoria	12100402	121004020303	10000050	PEM1A	Wetland	Freshwater Emergent Wetland	Natural						Unknown	Unknown	Unknown	Unknown	Unknown	Unknown	Unknown	101000092, 101000093, 101000095, 101000096, 101000194	102000001,102000002,102000003,102000004,102000005		Polygon		
10048979	10	Lower Colorado-Lavaca	Victoria	12100402	121004020303	10000050	PEM1C	Wetland	Freshwater Emergent Wetland	Natural						Unknown	Unknown	Unknown	Unknown	Unknown	Unknown	Unknown	101000092, 101000093, 101000095, 101000096, 101000194	102000001,102000002,102000003,102000004,102000005		Polygon		
10048980	10	Lower Colorado-Lavaca	Victoria	12100402	121004020303	10000050	PFO1A	Wetland	Freshwater Forested/Shrub Wetland	Natural						Unknown	Unknown	Unknown	Unknown	Unknown	Unknown	Unknown	101000092, 101000093, 101000095, 101000096, 101000194	102000001,102000002,102000003,102000004,102000005		Polygon		
10048984	10	Lower Colorado-Lavaca	Victoria	12100402	121004020400	10000056	PEM1A	Wetland	Freshwater Emergent Wetland	Natural						Unknown	Unknown	Unknown	Unknown	Unknown	Unknown	Unknown	101000092, 101000093, 101000095, 101000096, 101000194	102000001,102000002,102000003,102000004,102000005		Polygon		
10048985	10	Lower Colorado-Lavaca	Victoria	12100402	121004020400	10000056	PEM1A	Wetland	Freshwater Emergent Wetland	Natural						Unknown	Unknown	Unknown	Unknown	Unknown	Unknown	Unknown	101000092, 101000093, 101000095, 101000096, 101000194	102000001,102000002,102000003,102000004,102000005		Polygon		

Existing Infrastructure ID	RFPG Number	RFPG Name	Counties	HUC8s	HUC12s	Watersheds	Feature Name	Infrastructure Type	Description	Natural or Constructed or Combination	Construction Date	Infrastructure Dimensions					Level of Service (2-year, 10-year, 25-year, 50-year, 100-year, 500-year, Unknown)	Condition (Functional, Non-functional, Unknown)	Condition Description	Deficiency (Deficient, Non-deficient, Unknown)	Deficiency Description	Population Protected by Infrastructure	Owning Entity	Operating Entity	Associated FMEs	Associated FMSs	Associated FMPs	Feature Type
												Diameter (ft)	Height (ft)	Width (ft)	Length (ft)	Area (acre)												
10048986	10	Lower Colorado-Lavaca	Victoria	12100402	121004020400	10000056	PEM1A	Wetland	Freshwater Emergent Wetland	Natural						Unknown	Unknown	Unknown	Unknown	Unknown	Unknown	Unknown	101000092, 101000093, 101000095, 101000096, 101000194	102000001,102000002,102000003,102000004,102000005		Polygon		
10048987	10	Lower Colorado-Lavaca	Victoria	12100402	121004020400	10000056	PEM1A	Wetland	Freshwater Emergent Wetland	Natural						Unknown	Unknown	Unknown	Unknown	Unknown	Unknown	Unknown	101000092, 101000093, 101000095, 101000096, 101000194	102000001,102000002,102000003,102000004,102000005		Polygon		
10048988	10	Lower Colorado-Lavaca	Victoria	12100402	121004020400	10000056	PEM1A	Wetland	Freshwater Emergent Wetland	Natural						Unknown	Unknown	Unknown	Unknown	Unknown	Unknown	Unknown	101000092, 101000093, 101000095, 101000096, 101000194	102000001,102000002,102000003,102000004,102000005		Polygon		
10048989	10	Lower Colorado-Lavaca	Victoria	12100402	121004020400	10000056	PEM1A	Wetland	Freshwater Emergent Wetland	Natural						Unknown	Unknown	Unknown	Unknown	Unknown	Unknown	Unknown	101000092, 101000093, 101000095, 101000096, 101000194	102000001,102000002,102000003,102000004,102000005		Polygon		
10048990	10	Lower Colorado-Lavaca	Victoria	12100402	121004020303	10000050	PEM1A	Wetland	Freshwater Emergent Wetland	Natural						Unknown	Unknown	Unknown	Unknown	Unknown	Unknown	Unknown	101000092, 101000093, 101000095, 101000096, 101000194	102000001,102000002,102000003,102000004,102000005		Polygon		
10048991	10	Lower Colorado-Lavaca	Victoria	12100402	121004020303	10000050	PEM1A	Wetland	Freshwater Emergent Wetland	Natural						Unknown	Unknown	Unknown	Unknown	Unknown	Unknown	Unknown	101000092, 101000093, 101000095, 101000096, 101000194	102000001,102000002,102000003,102000004,102000005		Polygon		
10048992	10	Lower Colorado-Lavaca	Victoria	12100402	121004020400	10000056	PEM1A	Wetland	Freshwater Emergent Wetland	Natural						Unknown	Unknown	Unknown	Unknown	Unknown	Unknown	Unknown	101000092, 101000093, 101000095, 101000096, 101000194	102000001,102000002,102000003,102000004,102000005		Polygon		
10048993	10	Lower Colorado-Lavaca	Victoria	12100402	121004020400	10000056	PEM1A	Wetland	Freshwater Emergent Wetland	Natural						Unknown	Unknown	Unknown	Unknown	Unknown	Unknown	Unknown	101000092, 101000093, 101000095, 101000096, 101000194	102000001,102000002,102000003,102000004,102000005		Polygon		
10048994	10	Lower Colorado-Lavaca	Victoria	12100402	121004020303	10000050	PEM1A	Wetland	Freshwater Emergent Wetland	Natural						Unknown	Unknown	Unknown	Unknown	Unknown	Unknown	Unknown	101000092, 101000093, 101000095, 101000096, 101000194	102000001,102000002,102000003,102000004,102000005		Polygon		
10048995	10	Lower Colorado-Lavaca	Victoria	12100402	121004020400	10000056	PEM1C	Wetland	Freshwater Emergent Wetland	Natural						Unknown	Unknown	Unknown	Unknown	Unknown	Unknown	Unknown	101000092, 101000093, 101000095, 101000096, 101000194	102000001,102000002,102000003,102000004,102000005		Polygon		
10048996	10	Lower Colorado-Lavaca	Victoria	12100402	121004020303	10000050	PEM1C	Wetland	Freshwater Emergent Wetland	Natural						Unknown	Unknown	Unknown	Unknown	Unknown	Unknown	Unknown	101000092, 101000093, 101000095, 101000096, 101000194	102000001,102000002,102000003,102000004,102000005		Polygon		
10048997	10	Lower Colorado-Lavaca	Victoria	12100402	121004020303	10000050	PEM1Fx	Wetland	Freshwater Emergent Wetland	Natural						Unknown	Unknown	Unknown	Unknown	Unknown	Unknown	Unknown	101000092, 101000093, 101000095, 101000096, 101000194	102000001,102000002,102000003,102000004,102000005		Polygon		
10048998	10	Lower Colorado-Lavaca	Victoria	12100402	121004020400	10000056	PEM1A	Wetland	Freshwater Emergent Wetland	Natural						Unknown	Unknown	Unknown	Unknown	Unknown	Unknown	Unknown	101000092, 101000093, 101000095, 101000096, 101000194	102000001,102000002,102000003,102000004,102000005		Polygon		
10048999	10	Lower Colorado-Lavaca	Victoria	12100402	121004020400	10000056	PEM1A	Wetland	Freshwater Emergent Wetland	Natural						Unknown	Unknown	Unknown	Unknown	Unknown	Unknown	Unknown	101000092, 101000093, 101000095, 101000096, 101000194	102000001,102000002,102000003,102000004,102000005		Polygon		
10049000	10	Lower Colorado-Lavaca	Victoria	12100402	121004020400	10000056	PEM1A	Wetland	Freshwater Emergent Wetland	Natural						Unknown	Unknown	Unknown	Unknown	Unknown	Unknown	Unknown	101000092, 101000093, 101000095, 101000096, 101000194	102000001,102000002,102000003,102000004,102000005		Polygon		
10049001	10	Lower Colorado-Lavaca	Victoria	12100402	121004020400	10000056	PEM1A	Wetland	Freshwater Emergent Wetland	Natural						Unknown	Unknown	Unknown	Unknown	Unknown	Unknown	Unknown	101000092, 101000093, 101000095, 101000096, 101000194	102000001,102000002,102000003,102000004,102000005		Polygon		
10049002	10	Lower Colorado-Lavaca	Victoria	12100402	121004020400	10000056	PEM1A	Wetland	Freshwater Emergent Wetland	Natural						Unknown	Unknown	Unknown	Unknown	Unknown	Unknown	Unknown	101000092, 101000093, 101000095, 101000096, 101000194	102000001,102000002,102000003,102000004,102000005		Polygon		

Existing Infrastructure ID	RFGP Number	RFGP Name	Counties	HUC8s	HUC12s	Watersheds	Feature Name	Infrastructure Type	Description	Natural or Constructed or Combination	Construction Date	Infrastructure Dimensions					Level of Service (2-year, 10-year, 25-year, 50-year, 100-year, 500-year, Unknown)	Condition (Functional, Non-functional, Unknown)	Condition Description	Deficiency (Deficient, Non-deficient, Unknown)	Deficiency Description	Population Protected by Infrastructure	Owning Entity	Operating Entity	Associated FMEs	Associated FMSs	Associated FMPs	Feature Type
												Diameter (ft)	Height (ft)	Width (ft)	Length (ft)	Area (acre)												
10049003	10	Lower Colorado-Lavaca	Victoria	12100402	121004020400	10000056	PEM1A	Wetland	Freshwater Emergent Wetland	Natural						Unknown	Unknown	Unknown	Unknown	Unknown	Unknown	Unknown	101000092, 101000093, 101000095, 101000096, 101000194	102000001,102000002,102000003,102000004,102000005		Polygon		
10049004	10	Lower Colorado-Lavaca	Victoria	12100402	121004020400	10000056	PEM1A	Wetland	Freshwater Emergent Wetland	Natural						Unknown	Unknown	Unknown	Unknown	Unknown	Unknown	Unknown	101000092, 101000093, 101000095, 101000096, 101000194	102000001,102000002,102000003,102000004,102000005		Polygon		
10049005	10	Lower Colorado-Lavaca	Victoria	12100402	121004020400	10000056	PEM1A	Wetland	Freshwater Emergent Wetland	Natural						Unknown	Unknown	Unknown	Unknown	Unknown	Unknown	Unknown	101000092, 101000093, 101000095, 101000096, 101000194	102000001,102000002,102000003,102000004,102000005		Polygon		
10049006	10	Lower Colorado-Lavaca	Victoria	12100402	121004020400	10000056	PEM1Ax	Wetland	Freshwater Emergent Wetland	Natural						Unknown	Unknown	Unknown	Unknown	Unknown	Unknown	Unknown	101000092, 101000093, 101000095, 101000096, 101000194	102000001,102000002,102000003,102000004,102000005		Polygon		
10049007	10	Lower Colorado-Lavaca	Victoria	12100402	121004020400	10000056	PEM1Ax	Wetland	Freshwater Emergent Wetland	Natural						Unknown	Unknown	Unknown	Unknown	Unknown	Unknown	Unknown	101000092, 101000093, 101000095, 101000096, 101000194	102000001,102000002,102000003,102000004,102000005		Polygon		
10049008	10	Lower Colorado-Lavaca	Victoria	12100402	121004020400	10000056	PEM1C	Wetland	Freshwater Emergent Wetland	Natural						Unknown	Unknown	Unknown	Unknown	Unknown	Unknown	Unknown	101000092, 101000093, 101000095, 101000096, 101000194	102000001,102000002,102000003,102000004,102000005		Polygon		
10049009	10	Lower Colorado-Lavaca	Victoria	12100402	121004020400	10000056	PEM1Cx	Wetland	Freshwater Emergent Wetland	Natural						Unknown	Unknown	Unknown	Unknown	Unknown	Unknown	Unknown	101000092, 101000093, 101000095, 101000096, 101000194	102000001,102000002,102000003,102000004,102000005		Polygon		
10049010	10	Lower Colorado-Lavaca	Victoria	12100402	121004020400	10000056	PEM1F	Wetland	Freshwater Emergent Wetland	Natural						Unknown	Unknown	Unknown	Unknown	Unknown	Unknown	Unknown	101000092, 101000093, 101000095, 101000096, 101000194	102000001,102000002,102000003,102000004,102000005		Polygon		
10049011	10	Lower Colorado-Lavaca	Victoria	12100402	121004020400	10000056	PEM1F	Wetland	Freshwater Emergent Wetland	Natural						Unknown	Unknown	Unknown	Unknown	Unknown	Unknown	Unknown	101000092, 101000093, 101000095, 101000096, 101000194	102000001,102000002,102000003,102000004,102000005		Polygon		
10049012	10	Lower Colorado-Lavaca	Victoria	12100402	121004020400	10000056	PEM1A	Wetland	Freshwater Emergent Wetland	Natural						Unknown	Unknown	Unknown	Unknown	Unknown	Unknown	Unknown	101000092, 101000093, 101000095, 101000096, 101000194	102000001,102000002,102000003,102000004,102000005		Polygon		
10049016	10	Lower Colorado-Lavaca	Victoria	12100402	121004020400	10000056	PEM1A	Wetland	Freshwater Emergent Wetland	Natural						Unknown	Unknown	Unknown	Unknown	Unknown	Unknown	Unknown	101000092, 101000093, 101000095, 101000096, 101000194	102000001,102000002,102000003,102000004,102000005		Polygon		
10049017	10	Lower Colorado-Lavaca	Victoria	12100402	121004020400	10000056	PEM1A	Wetland	Freshwater Emergent Wetland	Natural						Unknown	Unknown	Unknown	Unknown	Unknown	Unknown	Unknown	101000092, 101000093, 101000095, 101000096, 101000194	102000001,102000002,102000003,102000004,102000005		Polygon		
10049018	10	Lower Colorado-Lavaca	Victoria	12100402	121004020400	10000056	PEM1A	Wetland	Freshwater Emergent Wetland	Natural						Unknown	Unknown	Unknown	Unknown	Unknown	Unknown	Unknown	101000092, 101000093, 101000095, 101000096, 101000194	102000001,102000002,102000003,102000004,102000005		Polygon		
10049019	10	Lower Colorado-Lavaca	Victoria	12100402	121004020400	10000056	PEM1A	Wetland	Freshwater Emergent Wetland	Natural						Unknown	Unknown	Unknown	Unknown	Unknown	Unknown	Unknown	101000092, 101000093, 101000095, 101000096, 101000194	102000001,102000002,102000003,102000004,102000005		Polygon		
10049020	10	Lower Colorado-Lavaca	Victoria	12100402	121004020400	10000056	PEM1Ax	Wetland	Freshwater Emergent Wetland	Natural						Unknown	Unknown	Unknown	Unknown	Unknown	Unknown	Unknown	101000092, 101000093, 101000095, 101000096, 101000194	102000001,102000002,102000003,102000004,102000005		Polygon		
10049022	10	Lower Colorado-Lavaca	Victoria	12100402	121004020400	10000056	PEM1C	Wetland	Freshwater Emergent Wetland	Natural						Unknown	Unknown	Unknown	Unknown	Unknown	Unknown	Unknown	101000092, 101000093, 101000095, 101000096, 101000194	102000001,102000002,102000003,102000004,102000005		Polygon		
10049023	10	Lower Colorado-Lavaca	Victoria	12100402	121004020400	10000056	PEM1C	Wetland	Freshwater Emergent Wetland	Natural						Unknown	Unknown	Unknown	Unknown	Unknown	Unknown	Unknown	101000092, 101000093, 101000095, 101000096, 101000194	102000001,102000002,102000003,102000004,102000005		Polygon		

Existing Infrastructure ID	RFGP Number	RFGP Name	Counties	HUC8s	HUC12s	Watersheds	Feature Name	Infrastructure Type	Description	Natural or Constructed or Combination	Construction Date	Infrastructure Dimensions					Level of Service (2-year, 10-year, 25-year, 50-year, 100-year, 500-year, Unknown)	Condition (Functional, Non-functional, Unknown)	Condition Description	Deficiency (Deficient, Non-deficient, Unknown)	Deficiency Description	Population Protected by Infrastructure	Owning Entity	Operating Entity	Associated FMEs	Associated FMSs	Associated FMPs	Feature Type
												Diameter (ft)	Height (ft)	Width (ft)	Length (ft)	Area (acre)												
10049024	10	Lower Colorado-Lavaca	Victoria	12100402	121004020400	10000056	PEM1C	Wetland	Freshwater Emergent Wetland	Natural						Unknown	Unknown	Unknown	Unknown	Unknown	Unknown	Unknown	Unknown	101000092, 101000093, 101000095, 101000096, 101000194	102000001,102000002,102000003,102000004,102000005		Polygon	
10049025	10	Lower Colorado-Lavaca	Victoria	12100402	121004020400	10000056	PEM1C	Wetland	Freshwater Emergent Wetland	Natural						Unknown	Unknown	Unknown	Unknown	Unknown	Unknown	Unknown	Unknown	101000092, 101000093, 101000095, 101000096, 101000194	102000001,102000002,102000003,102000004,102000005		Polygon	
10049026	10	Lower Colorado-Lavaca	Victoria	12100402	121004020400	10000056	PEM1C	Wetland	Freshwater Emergent Wetland	Natural						Unknown	Unknown	Unknown	Unknown	Unknown	Unknown	Unknown	Unknown	101000092, 101000093, 101000095, 101000096, 101000194	102000001,102000002,102000003,102000004,102000005		Polygon	
10049027	10	Lower Colorado-Lavaca	Victoria	12100402	121004020400	10000056	PEM1C	Wetland	Freshwater Emergent Wetland	Natural						Unknown	Unknown	Unknown	Unknown	Unknown	Unknown	Unknown	Unknown	101000092, 101000093, 101000095, 101000096, 101000194	102000001,102000002,102000003,102000004,102000005		Polygon	
10049028	10	Lower Colorado-Lavaca	Victoria	12100402	121004020400	10000056	PEM1Cx	Wetland	Freshwater Emergent Wetland	Natural						Unknown	Unknown	Unknown	Unknown	Unknown	Unknown	Unknown	Unknown	101000092, 101000093, 101000095, 101000096, 101000194	102000001,102000002,102000003,102000004,102000005		Polygon	
10049029	10	Lower Colorado-Lavaca	Victoria	12100402	121004020400	10000056	PEM1Cx	Wetland	Freshwater Emergent Wetland	Natural						Unknown	Unknown	Unknown	Unknown	Unknown	Unknown	Unknown	Unknown	101000092, 101000093, 101000095, 101000096, 101000194	102000001,102000002,102000003,102000004,102000005		Polygon	
10049030	10	Lower Colorado-Lavaca	Victoria	12100402	121004020400	10000056	PEM1Cx	Wetland	Freshwater Emergent Wetland	Natural						Unknown	Unknown	Unknown	Unknown	Unknown	Unknown	Unknown	Unknown	101000092, 101000093, 101000095, 101000096, 101000194	102000001,102000002,102000003,102000004,102000005		Polygon	
10052278	10	Lower Colorado-Lavaca	Victoria	12100402	121004020104	10000048	PEM1A	Wetland	Freshwater Emergent Wetland	Natural						Unknown	Unknown	Unknown	Unknown	Unknown	Unknown	Unknown	Unknown	101000092, 101000093, 101000095, 101000096, 101000194	102000001,102000002,102000003,102000004,102000005		Polygon	
10052279	10	Lower Colorado-Lavaca	Victoria	12100402	121004020104	10000048	PEM1A	Wetland	Freshwater Emergent Wetland	Natural						Unknown	Unknown	Unknown	Unknown	Unknown	Unknown	Unknown	Unknown	101000092, 101000093, 101000095, 101000096, 101000194	102000001,102000002,102000003,102000004,102000005		Polygon	
10052280	10	Lower Colorado-Lavaca	Victoria	12100402	121004020104	10000048	PEM1A	Wetland	Freshwater Emergent Wetland	Natural						Unknown	Unknown	Unknown	Unknown	Unknown	Unknown	Unknown	Unknown	101000092, 101000093, 101000095, 101000096, 101000194	102000001,102000002,102000003,102000004,102000005		Polygon	
10052281	10	Lower Colorado-Lavaca	Victoria	12100402	121004020104	10000048	PEM1A	Wetland	Freshwater Emergent Wetland	Natural						Unknown	Unknown	Unknown	Unknown	Unknown	Unknown	Unknown	Unknown	101000092, 101000093, 101000095, 101000096, 101000194	102000001,102000002,102000003,102000004,102000005		Polygon	
10052282	10	Lower Colorado-Lavaca	Victoria	12100402	121004020104	10000048	PEM1A	Wetland	Freshwater Emergent Wetland	Natural						Unknown	Unknown	Unknown	Unknown	Unknown	Unknown	Unknown	Unknown	101000092, 101000093, 101000095, 101000096, 101000194	102000001,102000002,102000003,102000004,102000005		Polygon	
10052283	10	Lower Colorado-Lavaca	Victoria	12100402	121004020104	10000048	PEM1A	Wetland	Freshwater Emergent Wetland	Natural						Unknown	Unknown	Unknown	Unknown	Unknown	Unknown	Unknown	Unknown	101000092, 101000093, 101000095, 101000096, 101000194	102000001,102000002,102000003,102000004,102000005		Polygon	
10052284	10	Lower Colorado-Lavaca	Victoria	12100402	121004020104	10000048	PEM1A	Wetland	Freshwater Emergent Wetland	Natural						Unknown	Unknown	Unknown	Unknown	Unknown	Unknown	Unknown	Unknown	101000092, 101000093, 101000095, 101000096, 101000194	102000001,102000002,102000003,102000004,102000005		Polygon	
10052285	10	Lower Colorado-Lavaca	Victoria	12100402	121004020104	10000048	PEM1A	Wetland	Freshwater Emergent Wetland	Natural						Unknown	Unknown	Unknown	Unknown	Unknown	Unknown	Unknown	Unknown	101000092, 101000093, 101000095, 101000096, 101000194	102000001,102000002,102000003,102000004,102000005		Polygon	
10052286	10	Lower Colorado-Lavaca	Victoria	12100402	121004020103	10000047	PEM1A	Wetland	Freshwater Emergent Wetland	Natural						Unknown	Unknown	Unknown	Unknown	Unknown	Unknown	Unknown	Unknown	101000092, 101000093, 101000095, 101000096, 101000194	102000001,102000002,102000003,102000004,102000005		Polygon	
10052287	10	Lower Colorado-Lavaca	Victoria	12100402	121004020104	10000048	PEM1A	Wetland	Freshwater Emergent Wetland	Natural						Unknown	Unknown	Unknown	Unknown	Unknown	Unknown	Unknown	Unknown	101000092, 101000093, 101000095, 101000096, 101000194	102000001,102000002,102000003,102000004,102000005		Polygon	

Existing Infrastructure ID	RFGP Number	RFGP Name	Counties	HUC8s	HUC12s	Watersheds	Feature Name	Infrastructure Type	Description	Natural or Constructed or Combination	Construction Date	Infrastructure Dimensions					Level of Service (2-year, 10-year, 25-year, 50-year, 100-year, 500-year, Unknown)	Condition (Functional, Non-functional, Unknown)	Condition Description	Deficiency (Deficient, Non-deficient, Unknown)	Deficiency Description	Population Protected by Infrastructure	Owning Entity	Operating Entity	Associated FMEs	Associated FMSs	Associated FMPs	Feature Type
												Diameter (ft)	Height (ft)	Width (ft)	Length (ft)	Area (acre)												
10052288	10	Lower Colorado-Lavaca	Victoria	12100402	121004020103	10000047	PEM1A	Wetland	Freshwater Emergent Wetland	Natural						Unknown	Unknown	Unknown	Unknown	Unknown	Unknown	Unknown	101000092, 101000093, 101000095, 101000096, 101000194	102000001,102000002,102000003,102000004,102000005		Polygon		
10052289	10	Lower Colorado-Lavaca	Victoria	12100402	121004020103	10000047	PEM1A	Wetland	Freshwater Emergent Wetland	Natural						Unknown	Unknown	Unknown	Unknown	Unknown	Unknown	Unknown	101000092, 101000093, 101000095, 101000096, 101000194	102000001,102000002,102000003,102000004,102000005		Polygon		
10052290	10	Lower Colorado-Lavaca	Victoria	12100402	121004020104	10000048	PEM1Ad	Wetland	Freshwater Emergent Wetland	Natural						Unknown	Unknown	Unknown	Unknown	Unknown	Unknown	Unknown	101000092, 101000093, 101000095, 101000096, 101000194	102000001,102000002,102000003,102000004,102000005		Polygon		
10052291	10	Lower Colorado-Lavaca	Victoria	12100402	121004020104	10000048	PEM1C	Wetland	Freshwater Emergent Wetland	Natural						Unknown	Unknown	Unknown	Unknown	Unknown	Unknown	Unknown	101000092, 101000093, 101000095, 101000096, 101000194	102000001,102000002,102000003,102000004,102000005		Polygon		
10052292	10	Lower Colorado-Lavaca	Victoria	12100402	121004020104	10000048	PEM1C	Wetland	Freshwater Emergent Wetland	Natural						Unknown	Unknown	Unknown	Unknown	Unknown	Unknown	Unknown	101000092, 101000093, 101000095, 101000096, 101000194	102000001,102000002,102000003,102000004,102000005		Polygon		
10052293	10	Lower Colorado-Lavaca	Victoria	12100402	121004020104	10000048	PEM1C	Wetland	Freshwater Emergent Wetland	Natural						Unknown	Unknown	Unknown	Unknown	Unknown	Unknown	Unknown	101000092, 101000093, 101000095, 101000096, 101000194	102000001,102000002,102000003,102000004,102000005		Polygon		
10052294	10	Lower Colorado-Lavaca	Victoria	12100402	121004020104	10000048	PEM1Ch	Wetland	Freshwater Emergent Wetland	Natural						Unknown	Unknown	Unknown	Unknown	Unknown	Unknown	Unknown	101000092, 101000093, 101000095, 101000096, 101000194	102000001,102000002,102000003,102000004,102000005		Polygon		
10052295	10	Lower Colorado-Lavaca	Victoria	12100402	121004020104	10000048	PFO1A	Wetland	Freshwater Forested/Shrub Wetland	Natural						Unknown	Unknown	Unknown	Unknown	Unknown	Unknown	Unknown	101000092, 101000093, 101000095, 101000096, 101000194	102000001,102000002,102000003,102000004,102000005		Polygon		
10052296	10	Lower Colorado-Lavaca	Victoria	12100402	121004020102,121004020103,121004020104	10000046,10000047,10000048	PFO1C	Wetland	Freshwater Forested/Shrub Wetland	Natural						Unknown	Unknown	Unknown	Unknown	Unknown	Unknown	Unknown	101000092, 101000093, 101000095, 101000096, 101000194	102000001,102000002,102000003,102000004,102000005		Polygon		
10052297	10	Lower Colorado-Lavaca	Victoria	12100402	121004020104	10000048	PFO1Cx	Wetland	Freshwater Forested/Shrub Wetland	Natural						Unknown	Unknown	Unknown	Unknown	Unknown	Unknown	Unknown	101000092, 101000093, 101000095, 101000096, 101000194	102000001,102000002,102000003,102000004,102000005		Polygon		
10052298	10	Lower Colorado-Lavaca	Victoria	12100402	121004020301	10000045	PEM1A	Wetland	Freshwater Emergent Wetland	Natural						Unknown	Unknown	Unknown	Unknown	Unknown	Unknown	Unknown	101000092, 101000093, 101000095, 101000096, 101000194	102000001,102000002,102000003,102000004,102000005		Polygon		
10052299	10	Lower Colorado-Lavaca	Victoria	12100402	121004020301	10000045	PEM1A	Wetland	Freshwater Emergent Wetland	Natural						Unknown	Unknown	Unknown	Unknown	Unknown	Unknown	Unknown	101000092, 101000093, 101000095, 101000096, 101000194	102000001,102000002,102000003,102000004,102000005		Polygon		
10052300	10	Lower Colorado-Lavaca	Victoria	12100402	121004020301	10000045	PEM1A	Wetland	Freshwater Emergent Wetland	Natural						Unknown	Unknown	Unknown	Unknown	Unknown	Unknown	Unknown	101000092, 101000093, 101000095, 101000096, 101000194	102000001,102000002,102000003,102000004,102000005		Polygon		
10052301	10	Lower Colorado-Lavaca	Victoria	12100402	121004020205	10000058	PEM1A	Wetland	Freshwater Emergent Wetland	Natural						Unknown	Unknown	Unknown	Unknown	Unknown	Unknown	Unknown	101000092, 101000093, 101000095, 101000096, 101000194	102000001,102000002,102000003,102000004,102000005		Polygon		
10052302	10	Lower Colorado-Lavaca	Victoria	12100402	121004020104	10000048	PEM1A	Wetland	Freshwater Emergent Wetland	Natural						Unknown	Unknown	Unknown	Unknown	Unknown	Unknown	Unknown	101000092, 101000093, 101000095, 101000096, 101000194	102000001,102000002,102000003,102000004,102000005		Polygon		
10052303	10	Lower Colorado-Lavaca	Victoria	12100402	121004020104	10000048	PEM1A	Wetland	Freshwater Emergent Wetland	Natural						Unknown	Unknown	Unknown	Unknown	Unknown	Unknown	Unknown	101000092, 101000093, 101000095, 101000096, 101000194	102000001,102000002,102000003,102000004,102000005		Polygon		
10052304	10	Lower Colorado-Lavaca	Victoria	12100402	121004020104	10000048	PEM1A	Wetland	Freshwater Emergent Wetland	Natural						Unknown	Unknown	Unknown	Unknown	Unknown	Unknown	Unknown	101000092, 101000093, 101000095, 101000096, 101000194	102000001,102000002,102000003,102000004,102000005		Polygon		

Existing Infrastructure ID	RFPG Number	RFPG Name	Counties	HUC8s	HUC12s	Watersheds	Feature Name	Infrastructure Type	Description	Natural or Constructed or Combination	Construction Date	Infrastructure Dimensions					Level of Service (2-year, 10-year, 25-year, 50-year, 100-year, 500-year, Unknown)	Condition (Functional, Non-functional, Unknown)	Condition Description	Deficiency (Deficient, Non-deficient, Unknown)	Deficiency Description	Population Protected by Infrastructure	Owning Entity	Operating Entity	Associated FMEs	Associated FMSs	Associated FMPs	Feature Type
												Diameter (ft)	Height (ft)	Width (ft)	Length (ft)	Area (acre)												
10052305	10	Lower Colorado-Lavaca	Victoria	12100402	121004020104	10000048	PEM1A	Wetland	Freshwater Emergent Wetland	Natural						Unknown	Unknown	Unknown	Unknown	Unknown	Unknown	Unknown	Unknown	101000092, 101000093, 101000095, 101000096, 101000194	102000001,102000002,102000003,102000004,102000005		Polygon	
10052306	10	Lower Colorado-Lavaca	Victoria	12100402	121004020104	10000048	PEM1A	Wetland	Freshwater Emergent Wetland	Natural						Unknown	Unknown	Unknown	Unknown	Unknown	Unknown	Unknown	Unknown	101000092, 101000093, 101000095, 101000096, 101000194	102000001,102000002,102000003,102000004,102000005		Polygon	
10052307	10	Lower Colorado-Lavaca	Victoria	12100402	121004020104	10000048	PEM1A	Wetland	Freshwater Emergent Wetland	Natural						Unknown	Unknown	Unknown	Unknown	Unknown	Unknown	Unknown	Unknown	101000092, 101000093, 101000095, 101000096, 101000194	102000001,102000002,102000003,102000004,102000005		Polygon	
10052308	10	Lower Colorado-Lavaca	Victoria	12100402	121004020104	10000048	PEM1A	Wetland	Freshwater Emergent Wetland	Natural						Unknown	Unknown	Unknown	Unknown	Unknown	Unknown	Unknown	Unknown	101000092, 101000093, 101000095, 101000096, 101000194	102000001,102000002,102000003,102000004,102000005		Polygon	
10052309	10	Lower Colorado-Lavaca	Victoria	12100402	121004020104	10000048	PEM1A	Wetland	Freshwater Emergent Wetland	Natural						Unknown	Unknown	Unknown	Unknown	Unknown	Unknown	Unknown	Unknown	101000092, 101000093, 101000095, 101000096, 101000194	102000001,102000002,102000003,102000004,102000005		Polygon	
10052310	10	Lower Colorado-Lavaca	Victoria	12100402	121004020104	10000048	PEM1Ad	Wetland	Freshwater Emergent Wetland	Natural						Unknown	Unknown	Unknown	Unknown	Unknown	Unknown	Unknown	Unknown	101000092, 101000093, 101000095, 101000096, 101000194	102000001,102000002,102000003,102000004,102000005		Polygon	
10052311	10	Lower Colorado-Lavaca	Victoria	12100402	121004020304	10000055	PEM1C	Wetland	Freshwater Emergent Wetland	Natural						Unknown	Unknown	Unknown	Unknown	Unknown	Unknown	Unknown	Unknown	101000092, 101000093, 101000095, 101000096, 101000194	102000001,102000002,102000003,102000004,102000005		Polygon	
10052312	10	Lower Colorado-Lavaca	Victoria	12100402	121004020304	10000055	PEM1C	Wetland	Freshwater Emergent Wetland	Natural						Unknown	Unknown	Unknown	Unknown	Unknown	Unknown	Unknown	Unknown	101000092, 101000093, 101000095, 101000096, 101000194	102000001,102000002,102000003,102000004,102000005		Polygon	
10052313	10	Lower Colorado-Lavaca	Victoria	12100402	121004020104	10000048	PEM1C	Wetland	Freshwater Emergent Wetland	Natural						Unknown	Unknown	Unknown	Unknown	Unknown	Unknown	Unknown	Unknown	101000092, 101000093, 101000095, 101000096, 101000194	102000001,102000002,102000003,102000004,102000005		Polygon	
10052314	10	Lower Colorado-Lavaca	Victoria	12100402	121004020104	10000048	PEM1C	Wetland	Freshwater Emergent Wetland	Natural						Unknown	Unknown	Unknown	Unknown	Unknown	Unknown	Unknown	Unknown	101000092, 101000093, 101000095, 101000096, 101000194	102000001,102000002,102000003,102000004,102000005		Polygon	
10052315	10	Lower Colorado-Lavaca	Victoria	12100402	121004020301	10000045	PEM1Cx	Wetland	Freshwater Emergent Wetland	Natural						Unknown	Unknown	Unknown	Unknown	Unknown	Unknown	Unknown	Unknown	101000092, 101000093, 101000095, 101000096, 101000194	102000001,102000002,102000003,102000004,102000005		Polygon	
10052316	10	Lower Colorado-Lavaca	Victoria	12100402	121004020304	10000055	PEM1Cx	Wetland	Freshwater Emergent Wetland	Natural						Unknown	Unknown	Unknown	Unknown	Unknown	Unknown	Unknown	Unknown	101000092, 101000093, 101000095, 101000096, 101000194	102000001,102000002,102000003,102000004,102000005		Polygon	
10052317	10	Lower Colorado-Lavaca	Victoria	12100402	121004020104	10000048	PFO1C	Wetland	Freshwater Forested/Shrub Wetland	Natural						Unknown	Unknown	Unknown	Unknown	Unknown	Unknown	Unknown	Unknown	101000092, 101000093, 101000095, 101000096, 101000194	102000001,102000002,102000003,102000004,102000005		Polygon	
10052318	10	Lower Colorado-Lavaca	Victoria	12100402	121004020103,121004020104	10000047,10000048	PEM1A	Wetland	Freshwater Emergent Wetland	Natural						Unknown	Unknown	Unknown	Unknown	Unknown	Unknown	Unknown	Unknown	101000092, 101000093, 101000095, 101000096, 101000194	102000001,102000002,102000003,102000004,102000005		Polygon	
10052319	10	Lower Colorado-Lavaca	Victoria	12100402	121004020104	10000048	PEM1A	Wetland	Freshwater Emergent Wetland	Natural						Unknown	Unknown	Unknown	Unknown	Unknown	Unknown	Unknown	Unknown	101000092, 101000093, 101000095, 101000096, 101000194	102000001,102000002,102000003,102000004,102000005		Polygon	
10052320	10	Lower Colorado-Lavaca	Victoria	12100402	121004020103	10000047	PEM1A	Wetland	Freshwater Emergent Wetland	Natural						Unknown	Unknown	Unknown	Unknown	Unknown	Unknown	Unknown	Unknown	101000092, 101000093, 101000095, 101000096, 101000194	102000001,102000002,102000003,102000004,102000005		Polygon	
10052321	10	Lower Colorado-Lavaca	Victoria	12100402	121004020103,121004020104	10000047,10000048	PEM1A	Wetland	Freshwater Emergent Wetland	Natural						Unknown	Unknown	Unknown	Unknown	Unknown	Unknown	Unknown	Unknown	101000092, 101000093, 101000095, 101000096, 101000194	102000001,102000002,102000003,102000004,102000005		Polygon	

Existing Infrastructure ID	RFPG Number	RFPG Name	Counties	HUC8s	HUC12s	Watersheds	Feature Name	Infrastructure Type	Description	Natural or Constructed or Combination	Construction Date	Infrastructure Dimensions					Level of Service (2-year, 10-year, 25-year, 50-year, 100-year, 500-year, Unknown)	Condition (Functional, Non-functional, Unknown)	Condition Description	Deficiency (Deficient, Non-deficient, Unknown)	Deficiency Description	Population Protected by Infrastructure	Owning Entity	Operating Entity	Associated FMEs	Associated FMSs	Associated FMPs	Feature Type
												Diameter (ft)	Height (ft)	Width (ft)	Length (ft)	Area (acre)												
10052322	10	Lower Colorado-Lavaca	Victoria	12100402	121004020103	10000047	PEM1A	Wetland	Freshwater Emergent Wetland	Natural						Unknown	Unknown	Unknown	Unknown	Unknown	Unknown	Unknown	101000092, 101000093, 101000095, 101000096, 101000194	102000001,102000002,102000003,102000004,102000005		Polygon		
10052323	10	Lower Colorado-Lavaca	Victoria	12100402	121004020104	10000048	PEM1A	Wetland	Freshwater Emergent Wetland	Natural						Unknown	Unknown	Unknown	Unknown	Unknown	Unknown	Unknown	101000092, 101000093, 101000095, 101000096, 101000194	102000001,102000002,102000003,102000004,102000005		Polygon		
10052324	10	Lower Colorado-Lavaca	Victoria	12100402	121004020103	10000047	PEM1A	Wetland	Freshwater Emergent Wetland	Natural						Unknown	Unknown	Unknown	Unknown	Unknown	Unknown	Unknown	101000092, 101000093, 101000095, 101000096, 101000194	102000001,102000002,102000003,102000004,102000005		Polygon		
10052325	10	Lower Colorado-Lavaca	Victoria	12100402	121004020103,121004020104	10000047,10000048	PEM1A	Wetland	Freshwater Emergent Wetland	Natural						Unknown	Unknown	Unknown	Unknown	Unknown	Unknown	Unknown	101000092, 101000093, 101000095, 101000096, 101000194	102000001,102000002,102000003,102000004,102000005		Polygon		
10052326	10	Lower Colorado-Lavaca	Victoria	12100402	121004020103	10000047	PEM1A	Wetland	Freshwater Emergent Wetland	Natural						Unknown	Unknown	Unknown	Unknown	Unknown	Unknown	Unknown	101000092, 101000093, 101000095, 101000096, 101000194	102000001,102000002,102000003,102000004,102000005		Polygon		
10052327	10	Lower Colorado-Lavaca	Victoria	12100402	121004020103	10000047	PEM1A	Wetland	Freshwater Emergent Wetland	Natural						Unknown	Unknown	Unknown	Unknown	Unknown	Unknown	Unknown	101000092, 101000093, 101000095, 101000096, 101000194	102000001,102000002,102000003,102000004,102000005		Polygon		
10052328	10	Lower Colorado-Lavaca	Victoria	12100402	121004020103	10000047	PEM1A	Wetland	Freshwater Emergent Wetland	Natural						Unknown	Unknown	Unknown	Unknown	Unknown	Unknown	Unknown	101000092, 101000093, 101000095, 101000096, 101000194	102000001,102000002,102000003,102000004,102000005		Polygon		
10052329	10	Lower Colorado-Lavaca	Victoria	12100402	121004020103	10000047	PEM1C	Wetland	Freshwater Emergent Wetland	Natural						Unknown	Unknown	Unknown	Unknown	Unknown	Unknown	Unknown	101000092, 101000093, 101000095, 101000096, 101000194	102000001,102000002,102000003,102000004,102000005		Polygon		
10052330	10	Lower Colorado-Lavaca	Victoria	12100402	121004020103	10000047	PEM1C	Wetland	Freshwater Emergent Wetland	Natural						Unknown	Unknown	Unknown	Unknown	Unknown	Unknown	Unknown	101000092, 101000093, 101000095, 101000096, 101000194	102000001,102000002,102000003,102000004,102000005		Polygon		
10052331	10	Lower Colorado-Lavaca	Victoria	12100402	121004020103	10000047	PEM1C	Wetland	Freshwater Emergent Wetland	Natural						Unknown	Unknown	Unknown	Unknown	Unknown	Unknown	Unknown	101000092, 101000093, 101000095, 101000096, 101000194	102000001,102000002,102000003,102000004,102000005		Polygon		
10052332	10	Lower Colorado-Lavaca	Victoria	12100402	121004020103	10000047	PEM1C	Wetland	Freshwater Emergent Wetland	Natural						Unknown	Unknown	Unknown	Unknown	Unknown	Unknown	Unknown	101000092, 101000093, 101000095, 101000096, 101000194	102000001,102000002,102000003,102000004,102000005		Polygon		
10052333	10	Lower Colorado-Lavaca	Victoria	12100402	121004020103	10000047	PEM1C	Wetland	Freshwater Emergent Wetland	Natural						Unknown	Unknown	Unknown	Unknown	Unknown	Unknown	Unknown	101000092, 101000093, 101000095, 101000096, 101000194	102000001,102000002,102000003,102000004,102000005		Polygon		
10052334	10	Lower Colorado-Lavaca	Victoria	12100402	121004020103	10000047	PEM1C	Wetland	Freshwater Emergent Wetland	Natural						Unknown	Unknown	Unknown	Unknown	Unknown	Unknown	Unknown	101000092, 101000093, 101000095, 101000096, 101000194	102000001,102000002,102000003,102000004,102000005		Polygon		
10052335	10	Lower Colorado-Lavaca	Victoria	12100402	121004020103	10000047	PEM1Fx	Wetland	Freshwater Emergent Wetland	Natural						Unknown	Unknown	Unknown	Unknown	Unknown	Unknown	Unknown	101000092, 101000093, 101000095, 101000096, 101000194	102000001,102000002,102000003,102000004,102000005		Polygon		
10052336	10	Lower Colorado-Lavaca	Victoria	12100402	121004020103	10000047	PFO1A	Wetland	Freshwater Forested/Shrub Wetland	Natural						Unknown	Unknown	Unknown	Unknown	Unknown	Unknown	Unknown	101000092, 101000093, 101000095, 101000096, 101000194	102000001,102000002,102000003,102000004,102000005		Polygon		
10052337	10	Lower Colorado-Lavaca	Victoria	12100402	121004020103	10000047	PFO1C	Wetland	Freshwater Forested/Shrub Wetland	Natural						Unknown	Unknown	Unknown	Unknown	Unknown	Unknown	Unknown	101000092, 101000093, 101000095, 101000096, 101000194	102000001,102000002,102000003,102000004,102000005		Polygon		
10052338	10	Lower Colorado-Lavaca	Victoria	12100402	121004020104	10000048	PEM1A	Wetland	Freshwater Emergent Wetland	Natural						Unknown	Unknown	Unknown	Unknown	Unknown	Unknown	Unknown	101000092, 101000093, 101000095, 101000096, 101000194	102000001,102000002,102000003,102000004,102000005		Polygon		

Existing Infrastructure ID	RFGP Number	RFGP Name	Counties	HUC8s	HUC12s	Watersheds	Feature Name	Infrastructure Type	Description	Natural or Constructed or Combination	Construction Date	Infrastructure Dimensions					Level of Service (2-year, 10-year, 25-year, 50-year, 100-year, 500-year, Unknown)	Condition (Functional, Non-functional, Unknown)	Condition Description	Deficiency (Deficient, Non-deficient, Unknown)	Deficiency Description	Population Protected by Infrastructure	Owning Entity	Operating Entity	Associated FMEs	Associated FMSs	Associated FMPs	Feature Type
												Diameter (ft)	Height (ft)	Width (ft)	Length (ft)	Area (acre)												
10052339	10	Lower Colorado-Lavaca	Victoria	12100402	121004020104	10000048	PEM1A	Wetland	Freshwater Emergent Wetland	Natural						Unknown	Unknown	Unknown	Unknown	Unknown	Unknown	Unknown	101000092, 101000093, 101000095, 101000096, 101000194	102000001,102000002,102000003,102000004,102000005		Polygon		
10052340	10	Lower Colorado-Lavaca	Victoria	12100402	121004020104	10000048	PEM1A	Wetland	Freshwater Emergent Wetland	Natural						Unknown	Unknown	Unknown	Unknown	Unknown	Unknown	Unknown	101000092, 101000093, 101000095, 101000096, 101000194	102000001,102000002,102000003,102000004,102000005		Polygon		
10052341	10	Lower Colorado-Lavaca	Victoria	12100402	121004020103	10000047	PEM1A	Wetland	Freshwater Emergent Wetland	Natural						Unknown	Unknown	Unknown	Unknown	Unknown	Unknown	Unknown	101000092, 101000093, 101000095, 101000096, 101000194	102000001,102000002,102000003,102000004,102000005		Polygon		
10052342	10	Lower Colorado-Lavaca	Victoria	12100402	121004020103	10000047	PEM1A	Wetland	Freshwater Emergent Wetland	Natural						Unknown	Unknown	Unknown	Unknown	Unknown	Unknown	Unknown	101000092, 101000093, 101000095, 101000096, 101000194	102000001,102000002,102000003,102000004,102000005		Polygon		
10052343	10	Lower Colorado-Lavaca	Victoria	12100402	121004020103	10000047	PEM1A	Wetland	Freshwater Emergent Wetland	Natural						Unknown	Unknown	Unknown	Unknown	Unknown	Unknown	Unknown	101000092, 101000093, 101000095, 101000096, 101000194	102000001,102000002,102000003,102000004,102000005		Polygon		
10052344	10	Lower Colorado-Lavaca	Victoria	12100402	121004020103	10000047	PEM1A	Wetland	Freshwater Emergent Wetland	Natural						Unknown	Unknown	Unknown	Unknown	Unknown	Unknown	Unknown	101000092, 101000093, 101000095, 101000096, 101000194	102000001,102000002,102000003,102000004,102000005		Polygon		
10052345	10	Lower Colorado-Lavaca	Victoria	12100402	121004020103	10000047	PEM1A	Wetland	Freshwater Emergent Wetland	Natural						Unknown	Unknown	Unknown	Unknown	Unknown	Unknown	Unknown	101000092, 101000093, 101000095, 101000096, 101000194	102000001,102000002,102000003,102000004,102000005		Polygon		
10052346	10	Lower Colorado-Lavaca	Victoria	12100402	121004020103	10000047	PEM1A	Wetland	Freshwater Emergent Wetland	Natural						Unknown	Unknown	Unknown	Unknown	Unknown	Unknown	Unknown	101000092, 101000093, 101000095, 101000096, 101000194	102000001,102000002,102000003,102000004,102000005		Polygon		
10052347	10	Lower Colorado-Lavaca	Victoria	12100402	121004020103	10000047	PEM1A	Wetland	Freshwater Emergent Wetland	Natural						Unknown	Unknown	Unknown	Unknown	Unknown	Unknown	Unknown	101000092, 101000093, 101000095, 101000096, 101000194	102000001,102000002,102000003,102000004,102000005		Polygon		
10052348	10	Lower Colorado-Lavaca	Victoria	12100402	121004020103	10000047	PEM1A	Wetland	Freshwater Emergent Wetland	Natural						Unknown	Unknown	Unknown	Unknown	Unknown	Unknown	Unknown	101000092, 101000093, 101000095, 101000096, 101000194	102000001,102000002,102000003,102000004,102000005		Polygon		
10052349	10	Lower Colorado-Lavaca	Victoria	12100402	121004020304	10000055	PEM1C	Wetland	Freshwater Emergent Wetland	Natural						Unknown	Unknown	Unknown	Unknown	Unknown	Unknown	Unknown	101000092, 101000093, 101000095, 101000096, 101000194	102000001,102000002,102000003,102000004,102000005		Polygon		
10052350	10	Lower Colorado-Lavaca	Victoria	12100402	121004020104	10000048	PEM1C	Wetland	Freshwater Emergent Wetland	Natural						Unknown	Unknown	Unknown	Unknown	Unknown	Unknown	Unknown	101000092, 101000093, 101000095, 101000096, 101000194	102000001,102000002,102000003,102000004,102000005		Polygon		
10052351	10	Lower Colorado-Lavaca	Victoria	12100402	121004020103	10000047	PEM1C	Wetland	Freshwater Emergent Wetland	Natural						Unknown	Unknown	Unknown	Unknown	Unknown	Unknown	Unknown	101000092, 101000093, 101000095, 101000096, 101000194	102000001,102000002,102000003,102000004,102000005		Polygon		
10052352	10	Lower Colorado-Lavaca	Victoria	12100402	121004020103	10000047	PEM1C	Wetland	Freshwater Emergent Wetland	Natural						Unknown	Unknown	Unknown	Unknown	Unknown	Unknown	Unknown	101000092, 101000093, 101000095, 101000096, 101000194	102000001,102000002,102000003,102000004,102000005		Polygon		
10052353	10	Lower Colorado-Lavaca	Victoria	12100402	121004020301	10000045	PEM1Cx	Wetland	Freshwater Emergent Wetland	Natural						Unknown	Unknown	Unknown	Unknown	Unknown	Unknown	Unknown	101000092, 101000093, 101000095, 101000096, 101000194	102000001,102000002,102000003,102000004,102000005		Polygon		
10052354	10	Lower Colorado-Lavaca	Victoria	12100402	121004020304	10000055	PEM1Cx	Wetland	Freshwater Emergent Wetland	Natural						Unknown	Unknown	Unknown	Unknown	Unknown	Unknown	Unknown	101000092, 101000093, 101000095, 101000096, 101000194	102000001,102000002,102000003,102000004,102000005		Polygon		
10052355	10	Lower Colorado-Lavaca	Victoria	12100402	121004020103	10000047	PEM1Cx	Wetland	Freshwater Emergent Wetland	Natural						Unknown	Unknown	Unknown	Unknown	Unknown	Unknown	Unknown	101000092, 101000093, 101000095, 101000096, 101000194	102000001,102000002,102000003,102000004,102000005		Polygon		

TABLE 1: EXISTING FLOOD INFRASTRUCTURE

Existing Infrastructure ID	RFGP Number	RFGP Name	Counties	HUC8s	HUC12s	Watersheds	Feature Name	Infrastructure Type	Description	Natural or Constructed or Combination	Construction Date	Infrastructure Dimensions					Level of Service (2-year, 10-year, 25-year, 50-year, 100-year, 500-year, Unknown)	Condition (Functional, Non-functional, Unknown)	Condition Description	Deficiency (Deficient, Non-deficient, Unknown)	Deficiency Description	Population Protected by Infrastructure	Owning Entity	Operating Entity	Associated FMEs	Associated FMSs	Associated FMPs	Feature Type
												Diameter (ft)	Height (ft)	Width (ft)	Length (ft)	Area (acre)												
10052356	10	Lower Colorado-Lavaca	Victoria	12100402	121004020104	10000048	PEM1Fx	Wetland	Freshwater Emergent Wetland	Natural						Unknown	Unknown	Unknown	Unknown	Unknown	Unknown	Unknown	101000092, 101000093, 101000095, 101000096, 101000194	102000001,102000002,102000003,102000004,102000005		Polygon		
10052357	10	Lower Colorado-Lavaca	Victoria	12100402	121004020301	10000045	PSS1Ax	Wetland	Freshwater Forested/Shrub Wetland	Natural						Unknown	Unknown	Unknown	Unknown	Unknown	Unknown	Unknown	101000092, 101000093, 101000095, 101000096, 101000194	102000001,102000002,102000003,102000004,102000005		Polygon		
10052358	10	Lower Colorado-Lavaca	Victoria	12100402	121004020104	10000048	PEM1A	Wetland	Freshwater Emergent Wetland	Natural						Unknown	Unknown	Unknown	Unknown	Unknown	Unknown	Unknown	101000092, 101000093, 101000095, 101000096, 101000194	102000001,102000002,102000003,102000004,102000005		Polygon		
10052359	10	Lower Colorado-Lavaca	Victoria	12100402	121004020104	10000048	PEM1A	Wetland	Freshwater Emergent Wetland	Natural						Unknown	Unknown	Unknown	Unknown	Unknown	Unknown	Unknown	101000092, 101000093, 101000095, 101000096, 101000194	102000001,102000002,102000003,102000004,102000005		Polygon		
10052360	10	Lower Colorado-Lavaca	Victoria	12100402	121004020103	10000047	PEM1A	Wetland	Freshwater Emergent Wetland	Natural						Unknown	Unknown	Unknown	Unknown	Unknown	Unknown	Unknown	101000092, 101000093, 101000095, 101000096, 101000194	102000001,102000002,102000003,102000004,102000005		Polygon		
10052361	10	Lower Colorado-Lavaca	Victoria	12100402	121004020103	10000047	PEM1A	Wetland	Freshwater Emergent Wetland	Natural						Unknown	Unknown	Unknown	Unknown	Unknown	Unknown	Unknown	101000092, 101000093, 101000095, 101000096, 101000194	102000001,102000002,102000003,102000004,102000005		Polygon		
10052362	10	Lower Colorado-Lavaca	Victoria	12100402	121004020103	10000047	PEM1A	Wetland	Freshwater Emergent Wetland	Natural						Unknown	Unknown	Unknown	Unknown	Unknown	Unknown	Unknown	101000092, 101000093, 101000095, 101000096, 101000194	102000001,102000002,102000003,102000004,102000005		Polygon		
10052363	10	Lower Colorado-Lavaca	Victoria	12100402	121004020103	10000047	PEM1A	Wetland	Freshwater Emergent Wetland	Natural						Unknown	Unknown	Unknown	Unknown	Unknown	Unknown	Unknown	101000092, 101000093, 101000095, 101000096, 101000194	102000001,102000002,102000003,102000004,102000005		Polygon		
10052364	10	Lower Colorado-Lavaca	Victoria	12100402	121004020103	10000047	PEM1A	Wetland	Freshwater Emergent Wetland	Natural						Unknown	Unknown	Unknown	Unknown	Unknown	Unknown	Unknown	101000092, 101000093, 101000095, 101000096, 101000194	102000001,102000002,102000003,102000004,102000005		Polygon		
10052365	10	Lower Colorado-Lavaca	Victoria	12100402	121004020103	10000047	PEM1A	Wetland	Freshwater Emergent Wetland	Natural						Unknown	Unknown	Unknown	Unknown	Unknown	Unknown	Unknown	101000092, 101000093, 101000095, 101000096, 101000194	102000001,102000002,102000003,102000004,102000005		Polygon		
10052366	10	Lower Colorado-Lavaca	Victoria	12100402	121004020103	10000047	PEM1A	Wetland	Freshwater Emergent Wetland	Natural						Unknown	Unknown	Unknown	Unknown	Unknown	Unknown	Unknown	101000092, 101000093, 101000095, 101000096, 101000194	102000001,102000002,102000003,102000004,102000005		Polygon		
10052367	10	Lower Colorado-Lavaca	Victoria	12100402	121004020103	10000047	PEM1A	Wetland	Freshwater Emergent Wetland	Natural						Unknown	Unknown	Unknown	Unknown	Unknown	Unknown	Unknown	101000092, 101000093, 101000095, 101000096, 101000194	102000001,102000002,102000003,102000004,102000005		Polygon		
10052368	10	Lower Colorado-Lavaca	Victoria	12100402	121004020103	10000047	PEM1A	Wetland	Freshwater Emergent Wetland	Natural						Unknown	Unknown	Unknown	Unknown	Unknown	Unknown	Unknown	101000092, 101000093, 101000095, 101000096, 101000194	102000001,102000002,102000003,102000004,102000005		Polygon		
10052369	10	Lower Colorado-Lavaca	Victoria	12100402	121004020103	10000047	PEM1A	Wetland	Freshwater Emergent Wetland	Natural						Unknown	Unknown	Unknown	Unknown	Unknown	Unknown	Unknown	101000092, 101000093, 101000095, 101000096, 101000194	102000001,102000002,102000003,102000004,102000005		Polygon		
10052370	10	Lower Colorado-Lavaca	Victoria	12100402	121004020103	10000047	PEM1A	Wetland	Freshwater Emergent Wetland	Natural						Unknown	Unknown	Unknown	Unknown	Unknown	Unknown	Unknown	101000092, 101000093, 101000095, 101000096, 101000194	102000001,102000002,102000003,102000004,102000005		Polygon		
10052371	10	Lower Colorado-Lavaca	Victoria	12100402	121004020104	10000048	PEM1C	Wetland	Freshwater Emergent Wetland	Natural						Unknown	Unknown	Unknown	Unknown	Unknown	Unknown	Unknown	101000092, 101000093, 101000095, 101000096, 101000194	102000001,102000002,102000003,102000004,102000005		Polygon		
10052372	10	Lower Colorado-Lavaca	Victoria	12100402	121004020103	10000047	PEM1C	Wetland	Freshwater Emergent Wetland	Natural						Unknown	Unknown	Unknown	Unknown	Unknown	Unknown	Unknown	101000092, 101000093, 101000095, 101000096, 101000194	102000001,102000002,102000003,102000004,102000005		Polygon		

Existing Infrastructure ID	RFPG Number	RFPG Name	Counties	HUC8s	HUC12s	Watersheds	Feature Name	Infrastructure Type	Description	Natural or Constructed or Combination	Construction Date	Infrastructure Dimensions					Level of Service (2-year, 10-year, 25-year, 50-year, 100-year, 500-year, Unknown)	Condition (Functional, Non-functional, Unknown)	Condition Description	Deficiency (Deficient, Non-deficient, Unknown)	Deficiency Description	Population Protected by Infrastructure	Owning Entity	Operating Entity	Associated FMEs	Associated FMSs	Associated FMPs	Feature Type
												Diameter (ft)	Height (ft)	Width (ft)	Length (ft)	Area (acre)												
10052373	10	Lower Colorado-Lavaca	Victoria	12100402	121004020103	10000047	PEM1C	Wetland	Freshwater Emergent Wetland	Natural						Unknown	Unknown	Unknown	Unknown	Unknown	Unknown	Unknown	Unknown	101000092, 101000093, 101000095, 101000096, 101000194	102000001,102000002,102000003,102000004,102000005		Polygon	
10052374	10	Lower Colorado-Lavaca	Victoria	12100402	121004020103	10000047	PEM1Cx	Wetland	Freshwater Emergent Wetland	Natural						Unknown	Unknown	Unknown	Unknown	Unknown	Unknown	Unknown	Unknown	101000092, 101000093, 101000095, 101000096, 101000194	102000001,102000002,102000003,102000004,102000005		Polygon	
10052375	10	Lower Colorado-Lavaca	Victoria	12100402	121004020103,121004020104	10000047,10000048	PEM1F	Wetland	Freshwater Emergent Wetland	Natural						Unknown	Unknown	Unknown	Unknown	Unknown	Unknown	Unknown	Unknown	101000092, 101000093, 101000095, 101000096, 101000194	102000001,102000002,102000003,102000004,102000005		Polygon	
10052376	10	Lower Colorado-Lavaca	Victoria	12100402	121004020103	10000047	PFO1A	Wetland	Freshwater Forested/Shrub Wetland	Natural						Unknown	Unknown	Unknown	Unknown	Unknown	Unknown	Unknown	Unknown	101000092, 101000093, 101000095, 101000096, 101000194	102000001,102000002,102000003,102000004,102000005		Polygon	
10052377	10	Lower Colorado-Lavaca	Victoria	12100402	121004020103	10000047	PSS1A	Wetland	Freshwater Forested/Shrub Wetland	Natural						Unknown	Unknown	Unknown	Unknown	Unknown	Unknown	Unknown	Unknown	101000092, 101000093, 101000095, 101000096, 101000194	102000001,102000002,102000003,102000004,102000005		Polygon	
10052378	10	Lower Colorado-Lavaca	Victoria	12100402	121004020302	10000051	PEM1A	Wetland	Freshwater Emergent Wetland	Natural						Unknown	Unknown	Unknown	Unknown	Unknown	Unknown	Unknown	Unknown	101000092, 101000093, 101000095, 101000096, 101000194	102000001,102000002,102000003,102000004,102000005		Polygon	
10052379	10	Lower Colorado-Lavaca	Victoria	12100402	121004020104	10000048	PEM1A	Wetland	Freshwater Emergent Wetland	Natural						Unknown	Unknown	Unknown	Unknown	Unknown	Unknown	Unknown	Unknown	101000092, 101000093, 101000095, 101000096, 101000194	102000001,102000002,102000003,102000004,102000005		Polygon	
10052380	10	Lower Colorado-Lavaca	Victoria	12100402	121004020104	10000048	PEM1A	Wetland	Freshwater Emergent Wetland	Natural						Unknown	Unknown	Unknown	Unknown	Unknown	Unknown	Unknown	Unknown	101000092, 101000093, 101000095, 101000096, 101000194	102000001,102000002,102000003,102000004,102000005		Polygon	
10052381	10	Lower Colorado-Lavaca	Victoria	12100402	121004020104	10000048	PEM1A	Wetland	Freshwater Emergent Wetland	Natural						Unknown	Unknown	Unknown	Unknown	Unknown	Unknown	Unknown	Unknown	101000092, 101000093, 101000095, 101000096, 101000194	102000001,102000002,102000003,102000004,102000005		Polygon	
10052382	10	Lower Colorado-Lavaca	Victoria	12100402	121004020104	10000048	PEM1A	Wetland	Freshwater Emergent Wetland	Natural						Unknown	Unknown	Unknown	Unknown	Unknown	Unknown	Unknown	Unknown	101000092, 101000093, 101000095, 101000096, 101000194	102000001,102000002,102000003,102000004,102000005		Polygon	
10052383	10	Lower Colorado-Lavaca	Victoria	12100402	121004020104	10000048	PEM1A	Wetland	Freshwater Emergent Wetland	Natural						Unknown	Unknown	Unknown	Unknown	Unknown	Unknown	Unknown	Unknown	101000092, 101000093, 101000095, 101000096, 101000194	102000001,102000002,102000003,102000004,102000005		Polygon	
10052384	10	Lower Colorado-Lavaca	Victoria	12100402	121004020104	10000048	PEM1A	Wetland	Freshwater Emergent Wetland	Natural						Unknown	Unknown	Unknown	Unknown	Unknown	Unknown	Unknown	Unknown	101000092, 101000093, 101000095, 101000096, 101000194	102000001,102000002,102000003,102000004,102000005		Polygon	
10052385	10	Lower Colorado-Lavaca	Victoria	12100402	121004020103	10000047	PEM1A	Wetland	Freshwater Emergent Wetland	Natural						Unknown	Unknown	Unknown	Unknown	Unknown	Unknown	Unknown	Unknown	101000092, 101000093, 101000095, 101000096, 101000194	102000001,102000002,102000003,102000004,102000005		Polygon	
10052386	10	Lower Colorado-Lavaca	Victoria	12100402	121004020302	10000051	PEM1A	Wetland	Freshwater Emergent Wetland	Natural						Unknown	Unknown	Unknown	Unknown	Unknown	Unknown	Unknown	Unknown	101000091, 101000092, 101000093, 101000095, 101000096, 101000194	102000001,102000002,102000003,102000004,102000005		Polygon	
10052387	10	Lower Colorado-Lavaca	Victoria	12100402	121004020302	10000051	PEM1A	Wetland	Freshwater Emergent Wetland	Natural						Unknown	Unknown	Unknown	Unknown	Unknown	Unknown	Unknown	Unknown	101000091, 101000092, 101000093, 101000095, 101000096, 101000194	102000001,102000002,102000003,102000004,102000005		Polygon	
10052388	10	Lower Colorado-Lavaca	Victoria	12100402	121004020104	10000048	PEM1A	Wetland	Freshwater Emergent Wetland	Natural						Unknown	Unknown	Unknown	Unknown	Unknown	Unknown	Unknown	Unknown	101000092, 101000093, 101000095, 101000096, 101000194	102000001,102000002,102000003,102000004,102000005		Polygon	

TABLE 1: EXISTING FLOOD INFRASTRUCTURE

Existing Infrastructure ID	RFGP Number	RFGP Name	Counties	HUC8s	HUC12s	Watersheds	Feature Name	Infrastructure Type	Description	Natural or Constructed or Combination	Construction Date	Infrastructure Dimensions					Level of Service (2-year, 10-year, 25-year, 50-year, 100-year, 500-year, Unknown)	Condition (Functional, Non-functional, Unknown)	Condition Description	Deficiency (Deficient, Non-deficient, Unknown)	Deficiency Description	Population Protected by Infrastructure	Owning Entity	Operating Entity	Associated FMEs	Associated FMSs	Associated FMPs	Feature Type
												Diameter (ft)	Height (ft)	Width (ft)	Length (ft)	Area (acre)												
10052389	10	Lower Colorado-Lavaca	Victoria	12100402	121004020104	10000048	PEM1A	Wetland	Freshwater Emergent Wetland	Natural						Unknown	Unknown	Unknown	Unknown	Unknown	Unknown	Unknown	Unknown	101000092, 101000093, 101000095, 101000096, 101000194	102000001,102000002,102000003,102000004,102000005		Polygon	
10052390	10	Lower Colorado-Lavaca	Victoria	12100402	121004020103	10000047	PEM1A	Wetland	Freshwater Emergent Wetland	Natural						Unknown	Unknown	Unknown	Unknown	Unknown	Unknown	Unknown	Unknown	101000092, 101000093, 101000095, 101000096, 101000194	102000001,102000002,102000003,102000004,102000005		Polygon	
10052391	10	Lower Colorado-Lavaca	Victoria	12100402	121004020103	10000047	PEM1A	Wetland	Freshwater Emergent Wetland	Natural						Unknown	Unknown	Unknown	Unknown	Unknown	Unknown	Unknown	Unknown	101000092, 101000093, 101000095, 101000096, 101000194	102000001,102000002,102000003,102000004,102000005		Polygon	
10052392	10	Lower Colorado-Lavaca	Victoria	12100402	121004020302	10000051	PEM1C	Wetland	Freshwater Emergent Wetland	Natural						Unknown	Unknown	Unknown	Unknown	Unknown	Unknown	Unknown	Unknown	101000091, 101000092, 101000093, 101000095, 101000096, 101000194	102000001,102000002,102000003,102000004,102000005		Polygon	
10052393	10	Lower Colorado-Lavaca	Victoria	12100402	121004020104	10000048	PEM1C	Wetland	Freshwater Emergent Wetland	Natural						Unknown	Unknown	Unknown	Unknown	Unknown	Unknown	Unknown	Unknown	101000092, 101000093, 101000095, 101000096, 101000194	102000001,102000002,102000003,102000004,102000005		Polygon	
10052394	10	Lower Colorado-Lavaca	Victoria	12100402	121004020104	10000048	PEM1C	Wetland	Freshwater Emergent Wetland	Natural						Unknown	Unknown	Unknown	Unknown	Unknown	Unknown	Unknown	Unknown	101000092, 101000093, 101000095, 101000096, 101000194	102000001,102000002,102000003,102000004,102000005		Polygon	
10052395	10	Lower Colorado-Lavaca	Victoria	12100402	121004020103	10000047	PEM1C	Wetland	Freshwater Emergent Wetland	Natural						Unknown	Unknown	Unknown	Unknown	Unknown	Unknown	Unknown	Unknown	101000092, 101000093, 101000095, 101000096, 101000194	102000001,102000002,102000003,102000004,102000005		Polygon	
10052396	10	Lower Colorado-Lavaca	Victoria	12100402	121004020104	10000048	PEM1F	Wetland	Freshwater Emergent Wetland	Natural						Unknown	Unknown	Unknown	Unknown	Unknown	Unknown	Unknown	Unknown	101000092, 101000093, 101000095, 101000096, 101000194	102000001,102000002,102000003,102000004,102000005		Polygon	
10052397	10	Lower Colorado-Lavaca	Victoria	12100402	121004020104	10000048	PEM1Fx	Wetland	Freshwater Emergent Wetland	Natural						Unknown	Unknown	Unknown	Unknown	Unknown	Unknown	Unknown	Unknown	101000092, 101000093, 101000095, 101000096, 101000194	102000001,102000002,102000003,102000004,102000005		Polygon	
10052398	10	Lower Colorado-Lavaca	Victoria	12100402	121004020303	10000050	PEM1A	Wetland	Freshwater Emergent Wetland	Natural						Unknown	Unknown	Unknown	Unknown	Unknown	Unknown	Unknown	Unknown	101000092, 101000093, 101000095, 101000096, 101000194	102000001,102000002,102000003,102000004,102000005		Polygon	
10052399	10	Lower Colorado-Lavaca	Victoria	12100402	121004020303	10000050	PEM1A	Wetland	Freshwater Emergent Wetland	Natural						Unknown	Unknown	Unknown	Unknown	Unknown	Unknown	Unknown	Unknown	101000092, 101000093, 101000095, 101000096, 101000194	102000001,102000002,102000003,102000004,102000005		Polygon	
10052400	10	Lower Colorado-Lavaca	Victoria	12100402	121004020302	10000051	PEM1A	Wetland	Freshwater Emergent Wetland	Natural						Unknown	Unknown	Unknown	Unknown	Unknown	Unknown	Unknown	Unknown	101000092, 101000093, 101000095, 101000096, 101000194	102000001,102000002,102000003,102000004,102000005		Polygon	
10052401	10	Lower Colorado-Lavaca	Victoria	12100402	121004020302	10000051	PEM1A	Wetland	Freshwater Emergent Wetland	Natural						Unknown	Unknown	Unknown	Unknown	Unknown	Unknown	Unknown	Unknown	101000092, 101000093, 101000095, 101000096, 101000194	102000001,102000002,102000003,102000004,102000005		Polygon	
10052402	10	Lower Colorado-Lavaca	Victoria	12100402	121004020302	10000051	PEM1A	Wetland	Freshwater Emergent Wetland	Natural						Unknown	Unknown	Unknown	Unknown	Unknown	Unknown	Unknown	Unknown	101000092, 101000093, 101000095, 101000096, 101000194	102000001,102000002,102000003,102000004,102000005		Polygon	
10052403	10	Lower Colorado-Lavaca	Victoria	12100402	121004020302	10000051	PEM1A	Wetland	Freshwater Emergent Wetland	Natural						Unknown	Unknown	Unknown	Unknown	Unknown	Unknown	Unknown	Unknown	101000092, 101000093, 101000095, 101000096, 101000194	102000001,102000002,102000003,102000004,102000005		Polygon	
10052404	10	Lower Colorado-Lavaca	Victoria	12100402	121004020302	10000051	PEM1A	Wetland	Freshwater Emergent Wetland	Natural						Unknown	Unknown	Unknown	Unknown	Unknown	Unknown	Unknown	Unknown	101000092, 101000093, 101000095, 101000096, 101000194	102000001,102000002,102000003,102000004,102000005		Polygon	

TABLE 1: EXISTING FLOOD INFRASTRUCTURE

Existing Infrastructure ID	RFPG Number	RFPG Name	Counties	HUC8s	HUC12s	Watersheds	Feature Name	Infrastructure Type	Description	Natural or Constructed or Combination	Construction Date	Infrastructure Dimensions					Level of Service (2-year, 10-year, 25-year, 50-year, 100-year, 500-year, Unknown)	Condition (Functional, Non-functional, Unknown)	Condition Description	Deficiency (Deficient, Non-deficient, Unknown)	Deficiency Description	Population Protected by Infrastructure	Owning Entity	Operating Entity	Associated FMEs	Associated FMSs	Associated FMPs	Feature Type
												Diameter (ft)	Height (ft)	Width (ft)	Length (ft)	Area (acre)												
10052405	10	Lower Colorado-Lavaca	Victoria	12100402	121004020301	10000045	PEM1A	Wetland	Freshwater Emergent Wetland	Natural						Unknown	Unknown	Unknown	Unknown	Unknown	Unknown	Unknown	101000092, 101000093, 101000095, 101000096, 101000194	102000001,102000002,102000003,102000004,102000005		Polygon		
10052406	10	Lower Colorado-Lavaca	Victoria	12100402	121004020301	10000045	PEM1A	Wetland	Freshwater Emergent Wetland	Natural						Unknown	Unknown	Unknown	Unknown	Unknown	Unknown	Unknown	101000092, 101000093, 101000095, 101000096, 101000194	102000001,102000002,102000003,102000004,102000005		Polygon		
10052407	10	Lower Colorado-Lavaca	Victoria	12100402	121004020301	10000045	PEM1A	Wetland	Freshwater Emergent Wetland	Natural						Unknown	Unknown	Unknown	Unknown	Unknown	Unknown	Unknown	101000092, 101000093, 101000095, 101000096, 101000194	102000001,102000002,102000003,102000004,102000005		Polygon		
10052408	10	Lower Colorado-Lavaca	Victoria	12100402	121004020301	10000045	PEM1A	Wetland	Freshwater Emergent Wetland	Natural						Unknown	Unknown	Unknown	Unknown	Unknown	Unknown	Unknown	101000092, 101000093, 101000095, 101000096, 101000194	102000001,102000002,102000003,102000004,102000005		Polygon		
10052409	10	Lower Colorado-Lavaca	Victoria	12100402	121004020301	10000045	PEM1A	Wetland	Freshwater Emergent Wetland	Natural						Unknown	Unknown	Unknown	Unknown	Unknown	Unknown	Unknown	101000092, 101000093, 101000095, 101000096, 101000194	102000001,102000002,102000003,102000004,102000005		Polygon		
10052410	10	Lower Colorado-Lavaca	Victoria	12100402	121004020301	10000045	PEM1A	Wetland	Freshwater Emergent Wetland	Natural						Unknown	Unknown	Unknown	Unknown	Unknown	Unknown	Unknown	101000092, 101000093, 101000095, 101000096, 101000194	102000001,102000002,102000003,102000004,102000005		Polygon		
10052411	10	Lower Colorado-Lavaca	Victoria	12100402	121004020301	10000045	PEM1A	Wetland	Freshwater Emergent Wetland	Natural						Unknown	Unknown	Unknown	Unknown	Unknown	Unknown	Unknown	101000092, 101000093, 101000095, 101000096, 101000194	102000001,102000002,102000003,102000004,102000005		Polygon		
10052412	10	Lower Colorado-Lavaca	Victoria	12100402	121004020302	10000051	PEM1Ax	Wetland	Freshwater Emergent Wetland	Natural						Unknown	Unknown	Unknown	Unknown	Unknown	Unknown	Unknown	101000092, 101000093, 101000095, 101000096, 101000194	102000001,102000002,102000003,102000004,102000005		Polygon		
10052413	10	Lower Colorado-Lavaca	Victoria	12100402	121004020302	10000051	PEM1Cx	Wetland	Freshwater Emergent Wetland	Natural						Unknown	Unknown	Unknown	Unknown	Unknown	Unknown	Unknown	101000092, 101000093, 101000095, 101000096, 101000194	102000001,102000002,102000003,102000004,102000005		Polygon		
10052414	10	Lower Colorado-Lavaca	Victoria	12100402	121004020302	10000051	PEM1Cx	Wetland	Freshwater Emergent Wetland	Natural						Unknown	Unknown	Unknown	Unknown	Unknown	Unknown	Unknown	101000092, 101000093, 101000095, 101000096, 101000194	102000001,102000002,102000003,102000004,102000005		Polygon		
10052415	10	Lower Colorado-Lavaca	Victoria	12100402	121004020302	10000051	PEM1Cx	Wetland	Freshwater Emergent Wetland	Natural						Unknown	Unknown	Unknown	Unknown	Unknown	Unknown	Unknown	101000092, 101000093, 101000095, 101000096, 101000194	102000001,102000002,102000003,102000004,102000005		Polygon		
10052416	10	Lower Colorado-Lavaca	Victoria	12100402	121004020302	10000051	PEM1Fx	Wetland	Freshwater Emergent Wetland	Natural						Unknown	Unknown	Unknown	Unknown	Unknown	Unknown	Unknown	101000092, 101000093, 101000095, 101000096, 101000194	102000001,102000002,102000003,102000004,102000005		Polygon		
10052417	10	Lower Colorado-Lavaca	Victoria	12100402	121004020302	10000051	PEM1Fx	Wetland	Freshwater Emergent Wetland	Natural						Unknown	Unknown	Unknown	Unknown	Unknown	Unknown	Unknown	101000092, 101000093, 101000095, 101000096, 101000194	102000001,102000002,102000003,102000004,102000005		Polygon		
10052418	10	Lower Colorado-Lavaca	Victoria	12100402	121004020104	10000048	PEM1A	Wetland	Freshwater Emergent Wetland	Natural						Unknown	Unknown	Unknown	Unknown	Unknown	Unknown	Unknown	101000092, 101000093, 101000095, 101000096, 101000194	102000001,102000002,102000003,102000004,102000005		Polygon		
10052419	10	Lower Colorado-Lavaca	Victoria	12100402	121004020104	10000048	PEM1A	Wetland	Freshwater Emergent Wetland	Natural						Unknown	Unknown	Unknown	Unknown	Unknown	Unknown	Unknown	101000091, 101000092, 101000093, 101000095, 101000096, 101000194	102000001,102000002,102000003,102000004,102000005		Polygon		
10052420	10	Lower Colorado-Lavaca	Victoria	12100402	121004020104	10000048	PEM1A	Wetland	Freshwater Emergent Wetland	Natural						Unknown	Unknown	Unknown	Unknown	Unknown	Unknown	Unknown	101000091, 101000092, 101000093, 101000095, 101000096, 101000194	102000001,102000002,102000003,102000004,102000005		Polygon		

Existing Infrastructure ID	RFPG Number	RFPG Name	Counties	HUC8s	HUC12s	Watersheds	Feature Name	Infrastructure Type	Description	Natural or Constructed or Combination	Construction Date	Infrastructure Dimensions					Level of Service (2-year, 10-year, 25-year, 50-year, 100-year, 500-year, Unknown)	Condition (Functional, Non-functional, Unknown)	Condition Description	Deficiency (Deficient, Non-deficient, Unknown)	Deficiency Description	Population Protected by Infrastructure	Owning Entity	Operating Entity	Associated FMEs	Associated FMSs	Associated FMPs	Feature Type
												Diameter (ft)	Height (ft)	Width (ft)	Length (ft)	Area (acre)												
10052421	10	Lower Colorado-Lavaca	Victoria	12100402	121004020103	10000047	PEM1A	Wetland	Freshwater Emergent Wetland	Natural						Unknown	Unknown	Unknown	Unknown	Unknown		Unknown	Unknown	101000092, 101000093, 101000095, 101000096, 101000194	102000001,102000002,102000003,102000004,102000005		Polygon	
10052422	10	Lower Colorado-Lavaca	Victoria	12100402	121004020103	10000047	PEM1A	Wetland	Freshwater Emergent Wetland	Natural						Unknown	Unknown	Unknown	Unknown	Unknown		Unknown	Unknown	101000092, 101000093, 101000095, 101000096, 101000194	102000001,102000002,102000003,102000004,102000005		Polygon	
10052423	10	Lower Colorado-Lavaca	Victoria	12100402	121004020103	10000047	PEM1A	Wetland	Freshwater Emergent Wetland	Natural						Unknown	Unknown	Unknown	Unknown	Unknown		Unknown	Unknown	101000092, 101000093, 101000095, 101000096, 101000194	102000001,102000002,102000003,102000004,102000005		Polygon	
10052424	10	Lower Colorado-Lavaca	Victoria	12100402	121004020103	10000047	PEM1A	Wetland	Freshwater Emergent Wetland	Natural						Unknown	Unknown	Unknown	Unknown	Unknown		Unknown	Unknown	101000092, 101000093, 101000095, 101000096, 101000194	102000001,102000002,102000003,102000004,102000005		Polygon	
10052425	10	Lower Colorado-Lavaca	Victoria	12100402	121004020103	10000047	PEM1A	Wetland	Freshwater Emergent Wetland	Natural						Unknown	Unknown	Unknown	Unknown	Unknown		Unknown	Unknown	101000092, 101000093, 101000095, 101000096, 101000194	102000001,102000002,102000003,102000004,102000005		Polygon	
10052426	10	Lower Colorado-Lavaca	Victoria	12100402	121004020103	10000047	PEM1A	Wetland	Freshwater Emergent Wetland	Natural						Unknown	Unknown	Unknown	Unknown	Unknown		Unknown	Unknown	101000092, 101000093, 101000095, 101000096, 101000194	102000001,102000002,102000003,102000004,102000005		Polygon	
10052427	10	Lower Colorado-Lavaca	Victoria	12100402	121004020103	10000047	PEM1A	Wetland	Freshwater Emergent Wetland	Natural						Unknown	Unknown	Unknown	Unknown	Unknown		Unknown	Unknown	101000092, 101000093, 101000095, 101000096, 101000194	102000001,102000002,102000003,102000004,102000005		Polygon	
10052428	10	Lower Colorado-Lavaca	Victoria	12100402	121004020103	10000047	PEM1A	Wetland	Freshwater Emergent Wetland	Natural						Unknown	Unknown	Unknown	Unknown	Unknown		Unknown	Unknown	101000092, 101000093, 101000095, 101000096, 101000194	102000001,102000002,102000003,102000004,102000005		Polygon	
10052429	10	Lower Colorado-Lavaca	Victoria	12100402	121004020103	10000047	PEM1A	Wetland	Freshwater Emergent Wetland	Natural						Unknown	Unknown	Unknown	Unknown	Unknown		Unknown	Unknown	101000092, 101000093, 101000095, 101000096, 101000194	102000001,102000002,102000003,102000004,102000005		Polygon	
10052430	10	Lower Colorado-Lavaca	Victoria	12100402	121004020103,121004020104	10000047,10000048	PEM1A	Wetland	Freshwater Emergent Wetland	Natural						Unknown	Unknown	Unknown	Unknown	Unknown		Unknown	Unknown	101000092, 101000093, 101000095, 101000096, 101000194	102000001,102000002,102000003,102000004,102000005		Polygon	
10052431	10	Lower Colorado-Lavaca	Victoria	12100402	121004020103	10000047	PEM1C	Wetland	Freshwater Emergent Wetland	Natural						Unknown	Unknown	Unknown	Unknown	Unknown		Unknown	Unknown	101000092, 101000093, 101000095, 101000096, 101000194	102000001,102000002,102000003,102000004,102000005		Polygon	
10052432	10	Lower Colorado-Lavaca	Victoria	12100402	121004020104	10000048	PEM1C	Wetland	Freshwater Emergent Wetland	Natural						Unknown	Unknown	Unknown	Unknown	Unknown		Unknown	Unknown	101000092, 101000093, 101000095, 101000096, 101000194	102000001,102000002,102000003,102000004,102000005		Polygon	
10052433	10	Lower Colorado-Lavaca	Victoria	12100402	121004020103	10000047	PEM1C	Wetland	Freshwater Emergent Wetland	Natural						Unknown	Unknown	Unknown	Unknown	Unknown		Unknown	Unknown	101000092, 101000093, 101000095, 101000096, 101000194	102000001,102000002,102000003,102000004,102000005		Polygon	
10052434	10	Lower Colorado-Lavaca	Victoria	12100402	121004020103,121004020104	10000047,10000048	PEM1C	Wetland	Freshwater Emergent Wetland	Natural						Unknown	Unknown	Unknown	Unknown	Unknown		Unknown	Unknown	101000092, 101000093, 101000095, 101000096, 101000194	102000001,102000002,102000003,102000004,102000005		Polygon	
10052435	10	Lower Colorado-Lavaca	Victoria	12100402	121004020103	10000047	PEM1C	Wetland	Freshwater Emergent Wetland	Natural						Unknown	Unknown	Unknown	Unknown	Unknown		Unknown	Unknown	101000092, 101000093, 101000095, 101000096, 101000194	102000001,102000002,102000003,102000004,102000005		Polygon	
10052436	10	Lower Colorado-Lavaca	Victoria	12100402	121004020103	10000047	PEM1Fx	Wetland	Freshwater Emergent Wetland	Natural						Unknown	Unknown	Unknown	Unknown	Unknown		Unknown	Unknown	101000092, 101000093, 101000095, 101000096, 101000194	102000001,102000002,102000003,102000004,102000005		Polygon	
10052437	10	Lower Colorado-Lavaca	Victoria	12100402	121004020103	10000047	PEM1Fx	Wetland	Freshwater Emergent Wetland	Natural						Unknown	Unknown	Unknown	Unknown	Unknown		Unknown	Unknown	101000092, 101000093, 101000095, 101000096, 101000194	102000001,102000002,102000003,102000004,102000005		Polygon	

Existing Infrastructure ID	RFGP Number	RFGP Name	Counties	HUC8s	HUC12s	Watersheds	Feature Name	Infrastructure Type	Description	Natural or Constructed or Combination	Construction Date	Infrastructure Dimensions					Level of Service (2 year, 10-year, 25-year, 50-year, 100-year, 500-year, Unknown)	Condition (Functional, Non-functional, Unknown)	Condition Description	Deficiency (Deficient, Non-deficient, Unknown)	Deficiency Description	Population Protected by Infrastructure	Owning Entity	Operating Entity	Associated FMEs	Associated FMSs	Associated FMPs	Feature Type
												Diameter (ft)	Height (ft)	Width (ft)	Length (ft)	Area (acre)												
10052438	10	Lower Colorado-Lavaca	Victoria	12100402	121004020302	10000051	PEM1A	Wetland	Freshwater Emergent Wetland	Natural						Unknown	Unknown	Unknown	Unknown	Unknown	Unknown	Unknown	Unknown	101000091, 101000092, 101000093, 101000095, 101000096, 101000194	102000001,102000002,102000003,102000004,102000005		Polygon	
10052439	10	Lower Colorado-Lavaca	Victoria	12100402	121004020302	10000051	PEM1A	Wetland	Freshwater Emergent Wetland	Natural						Unknown	Unknown	Unknown	Unknown	Unknown	Unknown	Unknown	Unknown	101000091, 101000092, 101000093, 101000095, 101000096, 101000194	102000001,102000002,102000003,102000004,102000005		Polygon	
10052440	10	Lower Colorado-Lavaca	Victoria	12100402	121004020302	10000051	PEM1A	Wetland	Freshwater Emergent Wetland	Natural						Unknown	Unknown	Unknown	Unknown	Unknown	Unknown	Unknown	Unknown	101000091, 101000092, 101000093, 101000095, 101000096, 101000194	102000001,102000002,102000003,102000004,102000005		Polygon	
10052441	10	Lower Colorado-Lavaca	Victoria	12100402	121004020302	10000051	PEM1A	Wetland	Freshwater Emergent Wetland	Natural						Unknown	Unknown	Unknown	Unknown	Unknown	Unknown	Unknown	Unknown	101000092, 101000093, 101000095, 101000096, 101000194	102000001,102000002,102000003,102000004,102000005		Polygon	
10052442	10	Lower Colorado-Lavaca	Victoria	12100402	121004020302	10000051	PEM1A	Wetland	Freshwater Emergent Wetland	Natural						Unknown	Unknown	Unknown	Unknown	Unknown	Unknown	Unknown	Unknown	101000092, 101000093, 101000095, 101000096, 101000194	102000001,102000002,102000003,102000004,102000005		Polygon	
10052443	10	Lower Colorado-Lavaca	Victoria	12100402	121004020302	10000051	PEM1A	Wetland	Freshwater Emergent Wetland	Natural						Unknown	Unknown	Unknown	Unknown	Unknown	Unknown	Unknown	Unknown	101000091, 101000092, 101000093, 101000095, 101000096, 101000194	102000001,102000002,102000003,102000004,102000005		Polygon	
10052444	10	Lower Colorado-Lavaca	Victoria	12100402	121004020302	10000051	PEM1A	Wetland	Freshwater Emergent Wetland	Natural						Unknown	Unknown	Unknown	Unknown	Unknown	Unknown	Unknown	Unknown	101000092, 101000093, 101000095, 101000096, 101000194	102000001,102000002,102000003,102000004,102000005		Polygon	
10052445	10	Lower Colorado-Lavaca	Victoria	12100402	121004020104	10000048	PEM1A	Wetland	Freshwater Emergent Wetland	Natural						Unknown	Unknown	Unknown	Unknown	Unknown	Unknown	Unknown	Unknown	101000092, 101000093, 101000095, 101000096, 101000194	102000001,102000002,102000003,102000004,102000005		Polygon	
10052446	10	Lower Colorado-Lavaca	Victoria	12100402	121004020103,121004020104	10000047,10000048	PEM1C	Wetland	Freshwater Emergent Wetland	Natural						Unknown	Unknown	Unknown	Unknown	Unknown	Unknown	Unknown	Unknown	101000092, 101000093, 101000095, 101000096, 101000194	102000001,102000002,102000003,102000004,102000005		Polygon	
10052447	10	Lower Colorado-Lavaca	Victoria	12100402	121004020302	10000051	PEM1F	Wetland	Freshwater Emergent Wetland	Natural						Unknown	Unknown	Unknown	Unknown	Unknown	Unknown	Unknown	Unknown	101000091, 101000092, 101000093, 101000095, 101000096, 101000194	102000001,102000002,102000003,102000004,102000005		Polygon	
10052448	10	Lower Colorado-Lavaca	Victoria	12100402	121004020302	10000051	PSS1C	Wetland	Freshwater Forested/Shrub Wetland	Natural						Unknown	Unknown	Unknown	Unknown	Unknown	Unknown	Unknown	Unknown	101000092, 101000093, 101000095, 101000096, 101000194	102000001,102000002,102000003,102000004,102000005		Polygon	
10052449	10	Lower Colorado-Lavaca	Victoria	12100402	121004020302	10000051	PEM1A	Wetland	Freshwater Emergent Wetland	Natural						Unknown	Unknown	Unknown	Unknown	Unknown	Unknown	Unknown	Unknown	101000092, 101000093, 101000095, 101000096, 101000194	102000001,102000002,102000003,102000004,102000005		Polygon	
10052450	10	Lower Colorado-Lavaca	Victoria	12100402	121004020302	10000051	PEM1A	Wetland	Freshwater Emergent Wetland	Natural						Unknown	Unknown	Unknown	Unknown	Unknown	Unknown	Unknown	Unknown	101000092, 101000093, 101000095, 101000096, 101000194	102000001,102000002,102000003,102000004,102000005		Polygon	
10052451	10	Lower Colorado-Lavaca	Victoria	12100402	121004020302	10000051	PEM1A	Wetland	Freshwater Emergent Wetland	Natural						Unknown	Unknown	Unknown	Unknown	Unknown	Unknown	Unknown	Unknown	101000091, 101000092, 101000093, 101000095, 101000096, 101000194	102000001,102000002,102000003,102000004,102000005		Polygon	
10052452	10	Lower Colorado-Lavaca	Victoria	12100402	121004020302	10000051	PEM1A	Wetland	Freshwater Emergent Wetland	Natural						Unknown	Unknown	Unknown	Unknown	Unknown	Unknown	Unknown	Unknown	101000092, 101000093, 101000095, 101000096, 101000194	102000001,102000002,102000003,102000004,102000005		Polygon	

TABLE 1: EXISTING FLOOD INFRASTRUCTURE

Existing Infrastructure ID	RFPG Number	RFPG Name	Counties	HUC8s	HUC12s	Watersheds	Feature Name	Infrastructure Type	Description	Natural or Constructed or Combination	Construction Date	Infrastructure Dimensions					Level of Service (2-year, 10-year, 25-year, 50-year, 100-year, 500-year, Unknown)	Condition (Functional, Non-functional, Unknown)	Condition Description	Deficiency (Deficient, Non-deficient, Unknown)	Deficiency Description	Population Protected by Infrastructure	Owning Entity	Operating Entity	Associated FMEs	Associated FMSs	Associated FMPs	Feature Type
												Diameter (ft)	Height (ft)	Width (ft)	Length (ft)	Area (acre)												
10052453	10	Lower Colorado-Lavaca	Victoria	12100402	121004020104	10000048	PEM1C	Wetland	Freshwater Emergent Wetland	Natural						Unknown	Unknown	Unknown	Unknown	Unknown	Unknown	Unknown	101000092, 101000093, 101000095, 101000096, 101000194	102000001,102000002,102000003,102000004,102000005		Polygon		
10052454	10	Lower Colorado-Lavaca	Victoria	12100402	121004020302	10000051	PEM1Cx	Wetland	Freshwater Emergent Wetland	Natural						Unknown	Unknown	Unknown	Unknown	Unknown	Unknown	Unknown	101000092, 101000093, 101000095, 101000096, 101000194	102000001,102000002,102000003,102000004,102000005		Polygon		
10052455	10	Lower Colorado-Lavaca	Victoria	12100402	121004020302	10000051	PEM1Cx	Wetland	Freshwater Emergent Wetland	Natural						Unknown	Unknown	Unknown	Unknown	Unknown	Unknown	Unknown	101000092, 101000093, 101000095, 101000096, 101000194	102000001,102000002,102000003,102000004,102000005		Polygon		
10052456	10	Lower Colorado-Lavaca	Victoria	12100402	121004020302	10000051	PEM1Cx	Wetland	Freshwater Emergent Wetland	Natural						Unknown	Unknown	Unknown	Unknown	Unknown	Unknown	Unknown	101000092, 101000093, 101000095, 101000096, 101000194	102000001,102000002,102000003,102000004,102000005		Polygon		
10052457	10	Lower Colorado-Lavaca	Victoria	12100402	121004020301	10000045	PEM1Cx	Wetland	Freshwater Emergent Wetland	Natural						Unknown	Unknown	Unknown	Unknown	Unknown	Unknown	Unknown	101000092, 101000093, 101000095, 101000096, 101000194	102000001,102000002,102000003,102000004,102000005		Polygon		
10052458	10	Lower Colorado-Lavaca	Victoria	12100402	121004020302	10000051	PEM1Fx	Wetland	Freshwater Emergent Wetland	Natural						Unknown	Unknown	Unknown	Unknown	Unknown	Unknown	Unknown	101000092, 101000093, 101000095, 101000096, 101000194	102000001,102000002,102000003,102000004,102000005		Polygon		
10052459	10	Lower Colorado-Lavaca	Victoria	12100402	121004020301	10000045	PSS1Cx	Wetland	Freshwater Forested/Shrub Wetland	Natural						Unknown	Unknown	Unknown	Unknown	Unknown	Unknown	Unknown	101000092, 101000093, 101000095, 101000096, 101000194	102000001,102000002,102000003,102000004,102000005		Polygon		
10052460	10	Lower Colorado-Lavaca	Victoria	12100402	121004020400	10000056	PEM1A	Wetland	Freshwater Emergent Wetland	Natural						Unknown	Unknown	Unknown	Unknown	Unknown	Unknown	Unknown	101000092, 101000093, 101000095, 101000096, 101000194	102000001,102000002,102000003,102000004,102000005		Polygon		
10052461	10	Lower Colorado-Lavaca	Victoria	12100402	121004020400	10000056	PEM1A	Wetland	Freshwater Emergent Wetland	Natural						Unknown	Unknown	Unknown	Unknown	Unknown	Unknown	Unknown	101000092, 101000093, 101000095, 101000096, 101000194	102000001,102000002,102000003,102000004,102000005		Polygon		
10052462	10	Lower Colorado-Lavaca	Victoria	12100402	121004020400	10000056	PEM1A	Wetland	Freshwater Emergent Wetland	Natural						Unknown	Unknown	Unknown	Unknown	Unknown	Unknown	Unknown	101000092, 101000093, 101000095, 101000096, 101000194	102000001,102000002,102000003,102000004,102000005		Polygon		
10052463	10	Lower Colorado-Lavaca	Victoria	12100402	121004020302	10000051	PEM1A	Wetland	Freshwater Emergent Wetland	Natural						Unknown	Unknown	Unknown	Unknown	Unknown	Unknown	Unknown	101000092, 101000093, 101000095, 101000096, 101000194	102000001,102000002,102000003,102000004,102000005		Polygon		
10052464	10	Lower Colorado-Lavaca	Victoria	12100402	121004020302	10000051	PEM1A	Wetland	Freshwater Emergent Wetland	Natural						Unknown	Unknown	Unknown	Unknown	Unknown	Unknown	Unknown	101000092, 101000093, 101000095, 101000096, 101000194	102000001,102000002,102000003,102000004,102000005		Polygon		
10052465	10	Lower Colorado-Lavaca	Victoria	12100402	121004020400	10000056	PEM1Cx	Wetland	Freshwater Emergent Wetland	Natural						Unknown	Unknown	Unknown	Unknown	Unknown	Unknown	Unknown	101000092, 101000093, 101000095, 101000096, 101000194	102000001,102000002,102000003,102000004,102000005		Polygon		
10052466	10	Lower Colorado-Lavaca	Victoria	12100402	121004020102	10000046	PEM1A	Wetland	Freshwater Emergent Wetland	Natural						Unknown	Unknown	Unknown	Unknown	Unknown	Unknown	Unknown	101000092, 101000093, 101000095, 101000096, 101000194	102000001,102000002,102000003,102000004,102000005		Polygon		
10052467	10	Lower Colorado-Lavaca	Victoria	12100402	121004020102	10000046	PEM1A	Wetland	Freshwater Emergent Wetland	Natural						Unknown	Unknown	Unknown	Unknown	Unknown	Unknown	Unknown	101000092, 101000093, 101000095, 101000096, 101000194	102000001,102000002,102000003,102000004,102000005		Polygon		
10052468	10	Lower Colorado-Lavaca	Victoria	12100402	121004020102	10000046	PEM1A	Wetland	Freshwater Emergent Wetland	Natural						Unknown	Unknown	Unknown	Unknown	Unknown	Unknown	Unknown	101000092, 101000093, 101000095, 101000096, 101000194	102000001,102000002,102000003,102000004,102000005		Polygon		

TABLE 1: EXISTING FLOOD INFRASTRUCTURE

Existing Infrastructure ID	RFPG Number	RFPG Name	Counties	HUC8s	HUC12s	Watersheds	Feature Name	Infrastructure Type	Description	Natural or Constructed or Combination	Construction Date	Infrastructure Dimensions					Level of Service (2-year, 10-year, 25-year, 50-year, 100-year, 500-year, Unknown)	Condition (Functional, Non-functional, Unknown)	Condition Description	Deficiency (Deficient, Non-deficient, Unknown)	Deficiency Description	Population Protected by Infrastructure	Owning Entity	Operating Entity	Associated FMEs	Associated FMSs	Associated FMPs	Feature Type
												Diameter (ft)	Height (ft)	Width (ft)	Length (ft)	Area (acre)												
10052469	10	Lower Colorado-Lavaca	Victoria	12100402	121004020102,121004020302	10000046,10000051	PEM1A	Wetland	Freshwater Emergent Wetland	Natural						Unknown	Unknown	Unknown	Unknown	Unknown		Unknown	Unknown	101000091,101000092,101000093,101000095,101000096,101000194	102000001,102000002,102000003,102000004,102000005		Polygon	
10052470	10	Lower Colorado-Lavaca	Victoria	12100402	121004020102	10000046	PEM1A	Wetland	Freshwater Emergent Wetland	Natural						Unknown	Unknown	Unknown	Unknown	Unknown		Unknown	Unknown	101000092,101000093,101000095,101000096,101000194	102000001,102000002,102000003,102000004,102000005		Polygon	
10052471	10	Lower Colorado-Lavaca	Victoria	12100402	121004020102	10000046	PEM1A	Wetland	Freshwater Emergent Wetland	Natural						Unknown	Unknown	Unknown	Unknown	Unknown		Unknown	Unknown	101000092,101000093,101000095,101000096,101000194	102000001,102000002,102000003,102000004,102000005		Polygon	
10052472	10	Lower Colorado-Lavaca	Victoria	12100402	121004020102	10000046	PEM1A	Wetland	Freshwater Emergent Wetland	Natural						Unknown	Unknown	Unknown	Unknown	Unknown		Unknown	Unknown	101000092,101000093,101000095,101000096,101000194	102000001,102000002,102000003,102000004,102000005		Polygon	
10052473	10	Lower Colorado-Lavaca	Victoria	12100402	121004020102	10000046	PEM1A	Wetland	Freshwater Emergent Wetland	Natural						Unknown	Unknown	Unknown	Unknown	Unknown		Unknown	Unknown	101000092,101000093,101000095,101000096,101000194	102000001,102000002,102000003,102000004,102000005		Polygon	
10052474	10	Lower Colorado-Lavaca	Victoria	12100402	121004020102	10000046	PEM1A	Wetland	Freshwater Emergent Wetland	Natural						Unknown	Unknown	Unknown	Unknown	Unknown		Unknown	Unknown	101000092,101000093,101000095,101000096,101000194	102000001,102000002,102000003,102000004,102000005		Polygon	
10052475	10	Lower Colorado-Lavaca	Victoria	12100402	121004020102	10000046	PEM1Ad	Wetland	Freshwater Emergent Wetland	Natural						Unknown	Unknown	Unknown	Unknown	Unknown		Unknown	Unknown	101000092,101000093,101000095,101000096,101000194	102000001,102000002,102000003,102000004,102000005		Polygon	
10052476	10	Lower Colorado-Lavaca	Victoria	12100402	121004020102	10000046	PEM1Ad	Wetland	Freshwater Emergent Wetland	Natural						Unknown	Unknown	Unknown	Unknown	Unknown		Unknown	Unknown	101000092,101000093,101000095,101000096,101000194	102000001,102000002,102000003,102000004,102000005		Polygon	
10052477	10	Lower Colorado-Lavaca	Victoria	12100402	121004020102	10000046	PEM1Ad	Wetland	Freshwater Emergent Wetland	Natural						Unknown	Unknown	Unknown	Unknown	Unknown		Unknown	Unknown	101000092,101000093,101000095,101000096,101000194	102000001,102000002,102000003,102000004,102000005		Polygon	
10052478	10	Lower Colorado-Lavaca	Victoria	12100402	121004020102	10000046	PEM1Ad	Wetland	Freshwater Emergent Wetland	Natural						Unknown	Unknown	Unknown	Unknown	Unknown		Unknown	Unknown	101000092,101000093,101000095,101000096,101000194	102000001,102000002,102000003,102000004,102000005		Polygon	
10052479	10	Lower Colorado-Lavaca	Victoria	12100402	121004020102	10000046	PEM1Ad	Wetland	Freshwater Emergent Wetland	Natural						Unknown	Unknown	Unknown	Unknown	Unknown		Unknown	Unknown	101000092,101000093,101000095,101000096,101000194	102000001,102000002,102000003,102000004,102000005		Polygon	
10052480	10	Lower Colorado-Lavaca	Victoria	12100402	121004020102	10000046	PEM1Ad	Wetland	Freshwater Emergent Wetland	Natural						Unknown	Unknown	Unknown	Unknown	Unknown		Unknown	Unknown	101000092,101000093,101000095,101000096,101000194	102000001,102000002,102000003,102000004,102000005		Polygon	
10052481	10	Lower Colorado-Lavaca	Victoria	12100402	121004020102	10000046	PEM1Ad	Wetland	Freshwater Emergent Wetland	Natural						Unknown	Unknown	Unknown	Unknown	Unknown		Unknown	Unknown	101000092,101000093,101000095,101000096,101000194	102000001,102000002,102000003,102000004,102000005		Polygon	
10052482	10	Lower Colorado-Lavaca	Victoria	12100402	121004020102	10000046	PEM1C	Wetland	Freshwater Emergent Wetland	Natural						Unknown	Unknown	Unknown	Unknown	Unknown		Unknown	Unknown	101000092,101000093,101000095,101000096,101000194	102000001,102000002,102000003,102000004,102000005		Polygon	
10052483	10	Lower Colorado-Lavaca	Victoria	12100402	121004020302	10000051	PSS1A	Wetland	Freshwater Forested/Shrub Wetland	Natural						Unknown	Unknown	Unknown	Unknown	Unknown		Unknown	Unknown	101000092,101000093,101000095,101000096,101000194	102000001,102000002,102000003,102000004,102000005		Polygon	
10052484	10	Lower Colorado-Lavaca	Victoria	12100402	121004020102	10000046	PSS1A	Wetland	Freshwater Forested/Shrub Wetland	Natural						Unknown	Unknown	Unknown	Unknown	Unknown		Unknown	Unknown	101000092,101000093,101000095,101000096,101000194	102000001,102000002,102000003,102000004,102000005		Polygon	

Existing Infrastructure ID	RFGP Number	RFGP Name	Counties	HUC8s	HUC12s	Watersheds	Feature Name	Infrastructure Type	Description	Natural or Constructed or Combination	Construction Date	Infrastructure Dimensions					Level of Service (2-year, 10-year, 25-year, 50-year, 100-year, 500-year, Unknown)	Condition (Functional, Non-functional, Unknown)	Condition Description	Deficiency (Deficient, Non-deficient, Unknown)	Deficiency Description	Population Protected by Infrastructure	Owning Entity	Operating Entity	Associated FMEs	Associated FMSs	Associated FMPs	Feature Type
												Diameter (ft)	Height (ft)	Width (ft)	Length (ft)	Area (acre)												
10052485	10	Lower Colorado-Lavaca	Victoria	12100402	121004020102	10000046	PSS1A	Wetland	Freshwater Forested/Shrub Wetland	Natural						Unknown	Unknown	Unknown	Unknown	Unknown		Unknown	Unknown	101000092, 101000093, 101000095, 101000096, 101000194	102000001,102000002,102000003,102000004,102000005		Polygon	
10052486	10	Lower Colorado-Lavaca	Victoria	12100402	121004020102	10000046	PEM1A	Wetland	Freshwater Emergent Wetland	Natural						Unknown	Unknown	Unknown	Unknown	Unknown		Unknown	Unknown	101000092, 101000093, 101000095, 101000096, 101000194	102000001,102000002,102000003,102000004,102000005		Polygon	
10052487	10	Lower Colorado-Lavaca	Victoria	12100402	121004020102	10000046	PEM1A	Wetland	Freshwater Emergent Wetland	Natural						Unknown	Unknown	Unknown	Unknown	Unknown		Unknown	Unknown	101000092, 101000093, 101000095, 101000096, 101000194	102000001,102000002,102000003,102000004,102000005		Polygon	
10052488	10	Lower Colorado-Lavaca	Victoria	12100402	121004020102	10000046	PEM1A	Wetland	Freshwater Emergent Wetland	Natural						Unknown	Unknown	Unknown	Unknown	Unknown		Unknown	Unknown	101000092, 101000093, 101000095, 101000096, 101000194	102000001,102000002,102000003,102000004,102000005		Polygon	
10052489	10	Lower Colorado-Lavaca	Victoria	12100402	121004020102	10000046	PEM1A	Wetland	Freshwater Emergent Wetland	Natural						Unknown	Unknown	Unknown	Unknown	Unknown		Unknown	Unknown	101000092, 101000093, 101000095, 101000096, 101000194	102000001,102000002,102000003,102000004,102000005		Polygon	
10052490	10	Lower Colorado-Lavaca	Victoria	12100402	121004020102	10000046	PEM1A	Wetland	Freshwater Emergent Wetland	Natural						Unknown	Unknown	Unknown	Unknown	Unknown		Unknown	Unknown	101000092, 101000093, 101000095, 101000096, 101000194	102000001,102000002,102000003,102000004,102000005		Polygon	
10052491	10	Lower Colorado-Lavaca	Victoria	12100402	121004020102	10000046	PEM1A	Wetland	Freshwater Emergent Wetland	Natural						Unknown	Unknown	Unknown	Unknown	Unknown		Unknown	Unknown	101000092, 101000093, 101000095, 101000096, 101000194	102000001,102000002,102000003,102000004,102000005		Polygon	
10052492	10	Lower Colorado-Lavaca	Victoria	12100402	121004020102	10000046	PEM1A	Wetland	Freshwater Emergent Wetland	Natural						Unknown	Unknown	Unknown	Unknown	Unknown		Unknown	Unknown	101000092, 101000093, 101000095, 101000096, 101000194	102000001,102000002,102000003,102000004,102000005		Polygon	
10052493	10	Lower Colorado-Lavaca	Victoria	12100402	121004020102	10000046	PEM1A	Wetland	Freshwater Emergent Wetland	Natural						Unknown	Unknown	Unknown	Unknown	Unknown		Unknown	Unknown	101000092, 101000093, 101000095, 101000096, 101000194	102000001,102000002,102000003,102000004,102000005		Polygon	
10052494	10	Lower Colorado-Lavaca	Victoria	12100402	121004020102	10000046	PEM1A	Wetland	Freshwater Emergent Wetland	Natural						Unknown	Unknown	Unknown	Unknown	Unknown		Unknown	Unknown	101000092, 101000093, 101000095, 101000096, 101000194	102000001,102000002,102000003,102000004,102000005		Polygon	
10052495	10	Lower Colorado-Lavaca	Victoria	12100402	121004020102	10000046	PEM1A	Wetland	Freshwater Emergent Wetland	Natural						Unknown	Unknown	Unknown	Unknown	Unknown		Unknown	Unknown	101000092, 101000093, 101000095, 101000096, 101000194	102000001,102000002,102000003,102000004,102000005		Polygon	
10052496	10	Lower Colorado-Lavaca	Victoria	12100402	121004020102	10000046	PEM1A	Wetland	Freshwater Emergent Wetland	Natural						Unknown	Unknown	Unknown	Unknown	Unknown		Unknown	Unknown	101000092, 101000093, 101000095, 101000096, 101000194	102000001,102000002,102000003,102000004,102000005		Polygon	
10052497	10	Lower Colorado-Lavaca	Victoria	12100402	121004020102	10000046	PEM1A	Wetland	Freshwater Emergent Wetland	Natural						Unknown	Unknown	Unknown	Unknown	Unknown		Unknown	Unknown	101000092, 101000093, 101000095, 101000096, 101000194	102000001,102000002,102000003,102000004,102000005		Polygon	
10052498	10	Lower Colorado-Lavaca	Victoria	12100402	121004020102	10000046	PEM1A	Wetland	Freshwater Emergent Wetland	Natural						Unknown	Unknown	Unknown	Unknown	Unknown		Unknown	Unknown	101000092, 101000093, 101000095, 101000096, 101000194	102000001,102000002,102000003,102000004,102000005		Polygon	
10052499	10	Lower Colorado-Lavaca	Victoria	12100402	121004020102	10000046	PEM1A	Wetland	Freshwater Emergent Wetland	Natural						Unknown	Unknown	Unknown	Unknown	Unknown		Unknown	Unknown	101000092, 101000093, 101000095, 101000096, 101000194	102000001,102000002,102000003,102000004,102000005		Polygon	
10052500	10	Lower Colorado-Lavaca	Victoria	12100402	121004020102	10000046	PEM1C	Wetland	Freshwater Emergent Wetland	Natural						Unknown	Unknown	Unknown	Unknown	Unknown		Unknown	Unknown	101000092, 101000093, 101000095, 101000096, 101000194	102000001,102000002,102000003,102000004,102000005		Polygon	
10052501	10	Lower Colorado-Lavaca	Victoria	12100402	121004020102	10000046	PEM1C	Wetland	Freshwater Emergent Wetland	Natural						Unknown	Unknown	Unknown	Unknown	Unknown		Unknown	Unknown	101000092, 101000093, 101000095, 101000096, 101000194	102000001,102000002,102000003,102000004,102000005		Polygon	

Existing Infrastructure ID	RFPG Number	RFPG Name	Counties	HUC8s	HUC12s	Watersheds	Feature Name	Infrastructure Type	Description	Natural or Constructed or Combination	Construction Date	Infrastructure Dimensions					Level of Service (2-year, 10-year, 25-year, 50-year, 100-year, 500-year, Unknown)	Condition (Functional, Non-functional, Unknown)	Condition Description	Deficiency (Deficient, Non-deficient, Unknown)	Deficiency Description	Population Protected by Infrastructure	Owning Entity	Operating Entity	Associated FMEs	Associated FMSs	Associated FMPs	Feature Type
												Diameter (ft)	Height (ft)	Width (ft)	Length (ft)	Area (acre)												
10052502	10	Lower Colorado-Lavaca	Victoria	12100402	121004020102	10000046	PEM1Cx	Wetland	Freshwater Emergent Wetland	Natural						Unknown	Unknown	Unknown	Unknown	Unknown	Unknown	Unknown	Unknown	101000092, 101000093, 101000095, 101000096, 101000194	102000001,102000002,102000003,102000004,102000005		Polygon	
10052503	10	Lower Colorado-Lavaca	Victoria	12100402	121004020102	10000046	PSS1A	Wetland	Freshwater Forested/Shrub Wetland	Natural						Unknown	Unknown	Unknown	Unknown	Unknown	Unknown	Unknown	Unknown	101000092, 101000093, 101000095, 101000096, 101000194	102000001,102000002,102000003,102000004,102000005		Polygon	
10052504	10	Lower Colorado-Lavaca	Victoria	12100402	121004020102	10000046	PSS1A	Wetland	Freshwater Forested/Shrub Wetland	Natural						Unknown	Unknown	Unknown	Unknown	Unknown	Unknown	Unknown	Unknown	101000092, 101000093, 101000095, 101000096, 101000194	102000001,102000002,102000003,102000004,102000005		Polygon	
10052505	10	Lower Colorado-Lavaca	Victoria	12100402	121004020102	10000046	PSS1A	Wetland	Freshwater Forested/Shrub Wetland	Natural						Unknown	Unknown	Unknown	Unknown	Unknown	Unknown	Unknown	Unknown	101000092, 101000093, 101000095, 101000096, 101000194	102000001,102000002,102000003,102000004,102000005		Polygon	
10052506	10	Lower Colorado-Lavaca	Victoria	12100402	121004020102	10000046	PEM1A	Wetland	Freshwater Emergent Wetland	Natural						Unknown	Unknown	Unknown	Unknown	Unknown	Unknown	Unknown	Unknown	101000092, 101000093, 101000095, 101000096, 101000194	102000001,102000002,102000003,102000004,102000005		Polygon	
10052507	10	Lower Colorado-Lavaca	Victoria	12100402	121004020102	10000046	PEM1A	Wetland	Freshwater Emergent Wetland	Natural						Unknown	Unknown	Unknown	Unknown	Unknown	Unknown	Unknown	Unknown	101000092, 101000093, 101000095, 101000096, 101000194	102000001,102000002,102000003,102000004,102000005		Polygon	
10052508	10	Lower Colorado-Lavaca	Victoria	12100402	121004020102	10000046	PEM1C	Wetland	Freshwater Emergent Wetland	Natural						Unknown	Unknown	Unknown	Unknown	Unknown	Unknown	Unknown	Unknown	101000092, 101000093, 101000095, 101000096, 101000194	102000001,102000002,102000003,102000004,102000005		Polygon	
10052509	10	Lower Colorado-Lavaca	Victoria	12100402	121004020102	10000046	PEM1C	Wetland	Freshwater Emergent Wetland	Natural						Unknown	Unknown	Unknown	Unknown	Unknown	Unknown	Unknown	Unknown	101000092, 101000093, 101000095, 101000096, 101000194	102000001,102000002,102000003,102000004,102000005		Polygon	
10052510	10	Lower Colorado-Lavaca	Victoria	12100402	121004020102	10000046	PEM1F	Wetland	Freshwater Emergent Wetland	Natural						Unknown	Unknown	Unknown	Unknown	Unknown	Unknown	Unknown	Unknown	101000092, 101000093, 101000095, 101000096, 101000194	102000001,102000002,102000003,102000004,102000005		Polygon	
10052511	10	Lower Colorado-Lavaca	Victoria	12100402	121004020400	10000056	PEM1A	Wetland	Freshwater Emergent Wetland	Natural						Unknown	Unknown	Unknown	Unknown	Unknown	Unknown	Unknown	Unknown	101000092, 101000093, 101000095, 101000096, 101000194	102000001,102000002,102000003,102000004,102000005		Polygon	
10052512	10	Lower Colorado-Lavaca	Victoria	12100402	121004020400	10000056	PEM1A	Wetland	Freshwater Emergent Wetland	Natural						Unknown	Unknown	Unknown	Unknown	Unknown	Unknown	Unknown	Unknown	101000092, 101000093, 101000095, 101000096, 101000194	102000001,102000002,102000003,102000004,102000005		Polygon	
10052513	10	Lower Colorado-Lavaca	Victoria	12100402	121004020400	10000056	PEM1A	Wetland	Freshwater Emergent Wetland	Natural						Unknown	Unknown	Unknown	Unknown	Unknown	Unknown	Unknown	Unknown	101000092, 101000093, 101000095, 101000096, 101000194	102000001,102000002,102000003,102000004,102000005		Polygon	
10052514	10	Lower Colorado-Lavaca	Victoria	12100402	121004020400	10000056	PEM1A	Wetland	Freshwater Emergent Wetland	Natural						Unknown	Unknown	Unknown	Unknown	Unknown	Unknown	Unknown	Unknown	101000092, 101000093, 101000095, 101000096, 101000194	102000001,102000002,102000003,102000004,102000005		Polygon	
10052515	10	Lower Colorado-Lavaca	Victoria	12100402	121004020400	10000056	PEM1A	Wetland	Freshwater Emergent Wetland	Natural						Unknown	Unknown	Unknown	Unknown	Unknown	Unknown	Unknown	Unknown	101000092, 101000093, 101000095, 101000096, 101000194	102000001,102000002,102000003,102000004,102000005		Polygon	
10052516	10	Lower Colorado-Lavaca	Victoria	12100402	121004020400	10000056	PEM1A	Wetland	Freshwater Emergent Wetland	Natural						Unknown	Unknown	Unknown	Unknown	Unknown	Unknown	Unknown	Unknown	101000092, 101000093, 101000095, 101000096, 101000194	102000001,102000002,102000003,102000004,102000005		Polygon	
10052517	10	Lower Colorado-Lavaca	Victoria	12100402	121004020400	10000056	PEM1Ax	Wetland	Freshwater Emergent Wetland	Natural						Unknown	Unknown	Unknown	Unknown	Unknown	Unknown	Unknown	Unknown	101000092, 101000093, 101000095, 101000096, 101000194	102000001,102000002,102000003,102000004,102000005		Polygon	
10052518	10	Lower Colorado-Lavaca	Victoria	12100402	121004020400	10000056	PEM1Ax	Wetland	Freshwater Emergent Wetland	Natural						Unknown	Unknown	Unknown	Unknown	Unknown	Unknown	Unknown	Unknown	101000092, 101000093, 101000095, 101000096, 101000194	102000001,102000002,102000003,102000004,102000005		Polygon	

Existing Infrastructure ID	RFPG Number	RFPG Name	Counties	HUC8s	HUC12s	Watersheds	Feature Name	Infrastructure Type	Description	Natural or Constructed or Combination	Construction Date	Infrastructure Dimensions					Level of Service (2-year, 10-year, 25-year, 50-year, 100-year, 500-year, Unknown)	Condition (Functional, Non-functional, Unknown)	Condition Description	Deficiency (Deficient, Non-deficient, Unknown)	Deficiency Description	Population Protected by Infrastructure	Owning Entity	Operating Entity	Associated FMEs	Associated FMSs	Associated FMPs	Feature Type
												Diameter (ft)	Height (ft)	Width (ft)	Length (ft)	Area (acre)												
10052519	10	Lower Colorado-Lavaca	Victoria	12100402	121004020400	10000056	PEM1Ax	Wetland	Freshwater Emergent Wetland	Natural						Unknown	Unknown	Unknown	Unknown	Unknown		Unknown	Unknown	101000092, 101000093, 101000095, 101000096, 101000194	102000001,102000002,102000003,102000004,102000005		Polygon	
10052520	10	Lower Colorado-Lavaca	Victoria	12100402	121004020400	10000056	PEM1C	Wetland	Freshwater Emergent Wetland	Natural						Unknown	Unknown	Unknown	Unknown	Unknown		Unknown	Unknown	101000092, 101000093, 101000095, 101000096, 101000194	102000001,102000002,102000003,102000004,102000005		Polygon	
10052521	10	Lower Colorado-Lavaca	Victoria	12100402	121004020400	10000056	PEM1C	Wetland	Freshwater Emergent Wetland	Natural						Unknown	Unknown	Unknown	Unknown	Unknown		Unknown	Unknown	101000092, 101000093, 101000095, 101000096, 101000194	102000001,102000002,102000003,102000004,102000005		Polygon	
10052522	10	Lower Colorado-Lavaca	Victoria	12100402	121004020400	10000056	PEM1F	Wetland	Freshwater Emergent Wetland	Natural						Unknown	Unknown	Unknown	Unknown	Unknown		Unknown	Unknown	101000092, 101000093, 101000095, 101000096, 101000194	102000001,102000002,102000003,102000004,102000005		Polygon	
10052523	10	Lower Colorado-Lavaca	Victoria	12100402	121004020400	10000056	PEM1Fx	Wetland	Freshwater Emergent Wetland	Natural						Unknown	Unknown	Unknown	Unknown	Unknown		Unknown	Unknown	101000092, 101000093, 101000095, 101000096, 101000194	102000001,102000002,102000003,102000004,102000005		Polygon	
10052524	10	Lower Colorado-Lavaca	Victoria	12100402	121004020400	10000056	PSS1A	Wetland	Freshwater Forested/Shrub Wetland	Natural						Unknown	Unknown	Unknown	Unknown	Unknown		Unknown	Unknown	101000092, 101000093, 101000095, 101000096, 101000194	102000001,102000002,102000003,102000004,102000005		Polygon	
10052525	10	Lower Colorado-Lavaca	Victoria	12100402	121004020400	10000056	PEM1A	Wetland	Freshwater Emergent Wetland	Natural						Unknown	Unknown	Unknown	Unknown	Unknown		Unknown	Unknown	101000092, 101000093, 101000095, 101000096, 101000194	102000001,102000002,102000003,102000004,102000005		Polygon	
10002738	10	Lower Colorado-Lavaca	Victoria	12100402	121004020302	10000051	Lone Tree Creek System	Levee	Levee	Constructed						Unknown	Unknown	Unknown	Unknown	Unknown	Victoria County	Victoria County	101000091, 101000092, 101000093, 101000095, 101000096, 101000194	102000001,102000002,102000003,102000004,102000005		Polyline		
10017411	10	Lower Colorado-Lavaca	Victoria,De Witt	12100101	121001010303	10000333	PEM1A	Wetland	Freshwater Emergent Wetland	Natural						Unknown	Unknown	Unknown	Unknown	Unknown		Unknown	Unknown	101000092, 101000093, 101000095, 101000096, 101000194	102000001,102000002,102000003,102000004,102000005		Polygon	
10017571	10	Lower Colorado-Lavaca	Victoria,De Witt	12100101	121001010303	10000333	PEM1Ad	Wetland	Freshwater Emergent Wetland	Natural						Unknown	Unknown	Unknown	Unknown	Unknown		Unknown	Unknown	101000092, 101000093, 101000095, 101000096, 101000194	102000001,102000002,102000003,102000004,102000005		Polygon	
10017584	10	Lower Colorado-Lavaca	Victoria,De Witt	12100101	121001010303	10000333	PEM1Cd	Wetland	Freshwater Emergent Wetland	Natural						Unknown	Unknown	Unknown	Unknown	Unknown		Unknown	Unknown	101000092, 101000093, 101000095, 101000096, 101000194	102000001,102000002,102000003,102000004,102000005		Polygon	
10017606	10	Lower Colorado-Lavaca	Victoria,De Witt	12100101	121001010303	10000333	PEM1Ad	Wetland	Freshwater Emergent Wetland	Natural						Unknown	Unknown	Unknown	Unknown	Unknown		Unknown	Unknown	101000092, 101000093, 101000095, 101000096, 101000194	102000001,102000002,102000003,102000004,102000005		Polygon	
10017614	10	Lower Colorado-Lavaca	Victoria,De Witt	12100101	121001010303	10000333	PEM1C	Wetland	Freshwater Emergent Wetland	Natural						Unknown	Unknown	Unknown	Unknown	Unknown		Unknown	Unknown	101000092, 101000093, 101000095, 101000096, 101000194	102000001,102000002,102000003,102000004,102000005		Polygon	
10017622	10	Lower Colorado-Lavaca	Victoria,De Witt	12100101	121001010303	10000333	PEM1Cd	Wetland	Freshwater Emergent Wetland	Natural						Unknown	Unknown	Unknown	Unknown	Unknown		Unknown	Unknown	101000092, 101000093, 101000095, 101000096, 101000194	102000001,102000002,102000003,102000004,102000005		Polygon	
10018118	10	Lower Colorado-Lavaca	Victoria,De Witt	12100402	121004020101	10000025	PEM1C	Wetland	Freshwater Emergent Wetland	Natural						Unknown	Unknown	Unknown	Unknown	Unknown		Unknown	Unknown	101000092, 101000093, 101000095, 101000096, 101000194	102000001,102000002,102000003,102000004,102000005		Polygon	
10018125	10	Lower Colorado-Lavaca	Victoria,De Witt	12100402	121004020101	10000025	PEM1A	Wetland	Freshwater Emergent Wetland	Natural						Unknown	Unknown	Unknown	Unknown	Unknown		Unknown	Unknown	101000092, 101000093, 101000095, 101000096, 101000194	102000001,102000002,102000003,102000004,102000005		Polygon	

TABLE 1: EXISTING FLOOD INFRASTRUCTURE

Existing Infrastructure ID	RFGP Number	RFGP Name	Counties	HUC8s	HUC12s	Watersheds	Feature Name	Infrastructure Type	Description	Natural or Constructed or Combination	Construction Date	Infrastructure Dimensions					Level of Service (2-year, 10-year, 25-year, 50-year, 100-year, 500-year, Unknown)	Condition (Functional, Non-functional, Unknown)	Condition Description	Deficiency (Deficient, Non-deficient, Unknown)	Deficiency Description	Population Protected by Infrastructure	Owning Entity	Operating Entity	Associated FMEs	Associated FMSs	Associated FMPs	Feature Type
												Diameter (ft)	Height (ft)	Width (ft)	Length (ft)	Area (acre)												
10018160	10	Lower Colorado-Lavaca	Victoria,De Witt	12100402	121004020101	10000025	PEM1C	Wetland	Freshwater Emergent Wetland	Natural						Unknown	Unknown	Unknown	Unknown	Unknown	Unknown	Unknown	Unknown	101000092, 101000093, 101000095, 101000096, 101000194	102000001,102000002,102000003,102000004,102000005		Polygon	
10018162	10	Lower Colorado-Lavaca	Victoria,De Witt	12100402	121004020101	10000025	PEM1C	Wetland	Freshwater Emergent Wetland	Natural						Unknown	Unknown	Unknown	Unknown	Unknown	Unknown	Unknown	Unknown	101000092, 101000093, 101000095, 101000096, 101000194	102000001,102000002,102000003,102000004,102000005		Polygon	
10018163	10	Lower Colorado-Lavaca	Victoria,De Witt	12100402	121004020101	10000025	PEM1Ch	Wetland	Freshwater Emergent Wetland	Natural						Unknown	Unknown	Unknown	Unknown	Unknown	Unknown	Unknown	Unknown	101000092, 101000093, 101000095, 101000096, 101000194	102000001,102000002,102000003,102000004,102000005		Polygon	
10018239	10	Lower Colorado-Lavaca	Victoria,De Witt	12100402	121004020101	10000025	PEM1C	Wetland	Freshwater Emergent Wetland	Natural						Unknown	Unknown	Unknown	Unknown	Unknown	Unknown	Unknown	Unknown	101000092, 101000093, 101000095, 101000096, 101000194	102000001,102000002,102000003,102000004,102000005		Polygon	
10018241	10	Lower Colorado-Lavaca	Victoria,De Witt	12100402	121004020101	10000025	PEM1F	Wetland	Freshwater Emergent Wetland	Natural						Unknown	Unknown	Unknown	Unknown	Unknown	Unknown	Unknown	Unknown	101000092, 101000093, 101000095, 101000096, 101000194	102000001,102000002,102000003,102000004,102000005		Polygon	
10018248	10	Lower Colorado-Lavaca	Victoria,De Witt	12100402	121004020101	10000025	PEM1C	Wetland	Freshwater Emergent Wetland	Natural						Unknown	Unknown	Unknown	Unknown	Unknown	Unknown	Unknown	Unknown	101000092, 101000093, 101000095, 101000096, 101000194	102000001,102000002,102000003,102000004,102000005		Polygon	
10018276	10	Lower Colorado-Lavaca	Victoria,De Witt	12100402	121004020101	10000025	PEM1A	Wetland	Freshwater Emergent Wetland	Natural						Unknown	Unknown	Unknown	Unknown	Unknown	Unknown	Unknown	Unknown	101000092, 101000093, 101000095, 101000096, 101000194	102000001,102000002,102000003,102000004,102000005		Polygon	
10016950	10	Lower Colorado-Lavaca	Victoria,Jackson	12100402	121004020201	10000049	PEM1A	Wetland	Freshwater Emergent Wetland	Natural						Unknown	Unknown	Unknown	Unknown	Unknown	Unknown	Unknown	Unknown	101000092, 101000093, 101000095, 101000096, 101000194	102000001,102000002,102000003,102000004,102000005		Polygon	
10016957	10	Lower Colorado-Lavaca	Victoria,Jackson	12100402	121004020201	10000049	PEM1C	Wetland	Freshwater Emergent Wetland	Natural						Unknown	Unknown	Unknown	Unknown	Unknown	Unknown	Unknown	Unknown	101000092, 101000093, 101000095, 101000096, 101000194	102000001,102000002,102000003,102000004,102000005		Polygon	
10047911	10	Lower Colorado-Lavaca	Victoria,Jackson	12100402	121004020206	10000059	E2EM1N	Wetland	Estuarine and Marine Wetland	Natural						Unknown	Unknown	Unknown	Unknown	Unknown	Unknown	Unknown	Unknown	101000092, 101000093, 101000095, 101000096, 101000194	102000001,102000002,102000003,102000004,102000005		Polygon	
10048061	10	Lower Colorado-Lavaca	Victoria,Jackson	12100402	121004020202	10000052	PFO1A	Wetland	Freshwater Forested/Shrub Wetland	Natural						Unknown	Unknown	Unknown	Unknown	Unknown	Unknown	Unknown	Unknown	101000092, 101000093, 101000095, 101000096, 101000194	102000001,102000002,102000003,102000004,102000005		Polygon	
10048062	10	Lower Colorado-Lavaca	Victoria,Jackson	12100402	121004020202,121004020203	10000052,10000053	PFO1C	Wetland	Freshwater Forested/Shrub Wetland	Natural						Unknown	Unknown	Unknown	Unknown	Unknown	Unknown	Unknown	Unknown	101000092, 101000093, 101000095, 101000096, 101000194	102000001,102000002,102000003,102000004,102000005	103000022	Polygon	
10048082	10	Lower Colorado-Lavaca	Victoria,Jackson	12100402	121004020203,121004020204	10000053,10000057	PFO1C	Wetland	Freshwater Forested/Shrub Wetland	Natural						Unknown	Unknown	Unknown	Unknown	Unknown	Unknown	Unknown	Unknown	101000092, 101000093, 101000095, 101000096, 101000194	102000001,102000002,102000003,102000004,102000005		Polygon	
10048137	10	Lower Colorado-Lavaca	Victoria,Jackson	12100402	121004020205	10000058	PFO1A	Wetland	Freshwater Forested/Shrub Wetland	Natural						Unknown	Unknown	Unknown	Unknown	Unknown	Unknown	Unknown	Unknown	101000092, 101000093, 101000095, 101000096, 101000194	102000001,102000002,102000003,102000004,102000005		Polygon	
10048139	10	Lower Colorado-Lavaca	Victoria,Jackson	12100402	121004020204	10000057	PFO1A	Wetland	Freshwater Forested/Shrub Wetland	Natural						Unknown	Unknown	Unknown	Unknown	Unknown	Unknown	Unknown	Unknown	101000092, 101000093, 101000095, 101000096, 101000194	102000001,102000002,102000003,102000004,102000005		Polygon	
10048141	10	Lower Colorado-Lavaca	Victoria,Jackson	12100402	121004020204	10000057	PFO1A	Wetland	Freshwater Forested/Shrub Wetland	Natural						Unknown	Unknown	Unknown	Unknown	Unknown	Unknown	Unknown	Unknown	101000092, 101000093, 101000095, 101000096, 101000194	102000001,102000002,102000003,102000004,102000005		Polygon	
10048142	10	Lower Colorado-Lavaca	Victoria,Jackson	12100402	121004020204,121004020205	10000057,10000058	PFO1C	Wetland	Freshwater Forested/Shrub Wetland	Natural						Unknown	Unknown	Unknown	Unknown	Unknown	Unknown	Unknown	Unknown	101000092, 101000093, 101000095, 101000096, 101000194	102000001,102000002,102000003,102000004,102000005		Polygon	

TABLE 1: EXISTING FLOOD INFRASTRUCTURE

Existing Infrastructure ID	RFGP Number	RFGP Name	Counties	HUC8s	HUC12s	Watersheds	Feature Name	Infrastructure Type	Description	Natural or Constructed or Combination	Construction Date	Infrastructure Dimensions					Level of Service (2 year, 10-year, 25-year, 50-year, 100-year, 500-year, Unknown)	Condition (Functional, Non-functional, Unknown)	Condition Description	Deficiency (Deficient, Non-deficient, Unknown)	Deficiency Description	Population Protected by Infrastructure	Owning Entity	Operating Entity	Associated FMEs	Associated FMSs	Associated FMPs	Feature Type
												Diameter (ft)	Height (ft)	Width (ft)	Length (ft)	Area (acre)												
10048143	10	Lower Colorado-Lavaca	Victoria,Jackson	12100402	121004020204	10000057	PFO1A	Wetland	Freshwater Forested/Shrub Wetland	Natural						Unknown	Unknown	Unknown	Unknown	Unknown	Unknown	Unknown	Unknown	101000092, 101000093, 101000095, 101000096, 101000194	102000001,102000002,102000003,102000004,102000005		Polygon	
10048161	10	Lower Colorado-Lavaca	Victoria,Jackson	12100402	121004020204	10000057	PFO1A	Wetland	Freshwater Forested/Shrub Wetland	Natural						Unknown	Unknown	Unknown	Unknown	Unknown	Unknown	Unknown	Unknown	101000092, 101000093, 101000095, 101000096, 101000194	102000001,102000002,102000003,102000004,102000005		Polygon	
10048317	10	Lower Colorado-Lavaca	Victoria,Jackson	12100402	121004020205	10000058	PFO1A	Wetland	Freshwater Forested/Shrub Wetland	Natural						Unknown	Unknown	Unknown	Unknown	Unknown	Unknown	Unknown	Unknown	101000092, 101000093, 101000095, 101000096, 101000194	102000001,102000002,102000003,102000004,102000005		Polygon	
10048319	10	Lower Colorado-Lavaca	Victoria,Jackson	12100402	121004020205	10000058	PFO1A	Wetland	Freshwater Forested/Shrub Wetland	Natural						Unknown	Unknown	Unknown	Unknown	Unknown	Unknown	Unknown	Unknown	101000092, 101000093, 101000095, 101000096, 101000194	102000001,102000002,102000003,102000004,102000005		Polygon	
10048320	10	Lower Colorado-Lavaca	Victoria,Jackson	12100402	121004020205	10000058	PFO1C	Wetland	Freshwater Forested/Shrub Wetland	Natural						Unknown	Unknown	Unknown	Unknown	Unknown	Unknown	Unknown	Unknown	101000092, 101000093, 101000095, 101000096, 101000194	102000001,102000002,102000003,102000004,102000005		Polygon	
10048336	10	Lower Colorado-Lavaca	Victoria,Jackson	12100402	121004020205	10000058	PFO1A	Wetland	Freshwater Forested/Shrub Wetland	Natural						Unknown	Unknown	Unknown	Unknown	Unknown	Unknown	Unknown	Unknown	101000092, 101000093, 101000095, 101000096, 101000194	102000001,102000002,102000003,102000004,102000005		Polygon	
10048337	10	Lower Colorado-Lavaca	Victoria,Jackson	12100402	121004020205	10000058	PFO1A	Wetland	Freshwater Forested/Shrub Wetland	Natural						Unknown	Unknown	Unknown	Unknown	Unknown	Unknown	Unknown	Unknown	101000092, 101000093, 101000095, 101000096, 101000194	102000001,102000002,102000003,102000004,102000005		Polygon	
10048338	10	Lower Colorado-Lavaca	Victoria,Jackson	12100402	121004020205	10000058	PFO1A	Wetland	Freshwater Forested/Shrub Wetland	Natural						Unknown	Unknown	Unknown	Unknown	Unknown	Unknown	Unknown	Unknown	101000092, 101000093, 101000095, 101000096, 101000194	102000001,102000002,102000003,102000004,102000005		Polygon	
10048339	10	Lower Colorado-Lavaca	Victoria,Jackson	12100402	121004020205	10000058	PFO1A	Wetland	Freshwater Forested/Shrub Wetland	Natural						Unknown	Unknown	Unknown	Unknown	Unknown	Unknown	Unknown	Unknown	101000092, 101000093, 101000095, 101000096, 101000194	102000001,102000002,102000003,102000004,102000005		Polygon	
10017319	10	Lower Colorado-Lavaca	Victoria,Lavaca	12100402	121004020201	10000049	PEM1C	Wetland	Freshwater Emergent Wetland	Natural						Unknown	Unknown	Unknown	Unknown	Unknown	Unknown	Unknown	Unknown	101000092, 101000093, 101000095, 101000096, 101000194	102000001,102000002,102000003,102000004,102000005		Polygon	
10005026	10	Lower Colorado-Lavaca	Washington	12090301	120903010601	10000176	PEM1Fh	Wetland	Freshwater Emergent Wetland	Natural						Unknown	Unknown	Unknown	Unknown	Unknown	Unknown	Unknown	Unknown	101000194	102000001,102000002,102000003,102000004,102000005		Polygon	
10000026	10	Lower Colorado-Lavaca	Wharton	12100401	121004010200	10000028	RESERVOIR NO 4 DAM	Dam	Dams	Constructed	1/1/1976	7.0	4,300.0			Unknown	Unknown	Unknown	Unknown	Unknown	Unknown	Unknown	Unknown	101000194	102000001,102000002,102000003,102000004,102000005		Point	
10000040	10	Lower Colorado-Lavaca	Wharton	12100401	121004010300	10000030	CARLSON FRANCIS RESERVOIRS	Dam	Dams	Constructed	1/1/1971	7.0	5,250.0			Unknown	Unknown	Unknown	Unknown	Unknown	Unknown	Unknown	MERLE T CARLSON ET AL	101000076, 101000194	102000001,102000002,102000003,102000004,102000005		Point	
10000041	10	Lower Colorado-Lavaca	Wharton	12100102	121001020310	10000410	EG GOFF DAM	Dam	Dams	Constructed	1/1/1990	8.0	0.0			Unknown	Unknown	Unknown	Unknown	Unknown	Unknown	Unknown	EG GOFF	101000194	102000001,102000002,102000003,102000004,102000005		Point	
10000042	10	Lower Colorado-Lavaca	Wharton	12090302	120903020203	10000371	LANE CITY DIVERSION DAM	Dam	Dams	Constructed		14.8	214.0			Unknown	Unknown	Unknown	Unknown	Unknown	Unknown	Unknown	Unknown	101000194	102000001,102000002,102000003,102000004,102000005		Point	
10000045	10	Lower Colorado-Lavaca	Wharton	12100102	121001020310	10000410	HUTCHINS LAKE DAM	Dam	Dams	Constructed	1/1/1965	9.0	650.0			Unknown	Unknown	Unknown	Unknown	Unknown	Unknown	Unknown	MRS LOUIS HUTCHINS ESTATE	101000194	102000001,102000002,102000003,102000004,102000005		Point	
10000047	10	Lower Colorado-Lavaca	Wharton	12100102	121001020402	10000511	ROBERT MEEK FARMS DAM	Dam	Dams	Constructed	1/1/1985	14.0	4,450.0			Unknown	Unknown	Unknown	Unknown	Unknown	Unknown	Unknown	ROBERT MEEK FARMS INC	101000194	102000001,102000002,102000003,102000004,102000005		Point	
10000048	10	Lower Colorado-Lavaca	Wharton	12100102	121001020306	10000377	RICHARDS NO 2 LEVEE	Dam	Dams	Constructed	1/1/1979	8.0	9,400.0			Unknown	Unknown	Unknown	Unknown	Unknown	Unknown	Unknown	JOHN RICHARDS;SUSAN RICHARDS;	101000194	102000001,102000002,102000003,102000004,102000005		Point	
10000050	10	Lower Colorado-Lavaca	Wharton	12090401	120904010302	10000065	TEXAS GULF RESERVOIR DAM	Dam	Dams	Constructed	1/1/1929	10.0	#####			Unknown	Unknown	Unknown	Unknown	Unknown	Unknown	Unknown	PCS PHOSPHATE COMPANY INC	101000194	102000001,102000002,102000003,102000004,102000005		Point	
10000051	10	Lower Colorado-Lavaca	Wharton	12090401	120904010302	10000065	NEWGULF OFF-CHANNEL RESERVOIR LEVEE	Dam	Dams	Constructed		18.0	#####			Unknown	Unknown	Unknown	Unknown	Unknown	Unknown	Unknown	CONOCOPHILLIPS COMPANY	101000194	102000001,102000002,102000003,102000004,102000005		Point	
10000053	10	Lower Colorado-Lavaca	Wharton	12090401	120904010302	10000065	NEWGULF LAKE LEVEE	Dam	Dams	Constructed	1/1/1955	18.0	5,200.0			Unknown	Unknown	Unknown	Unknown	Unknown	Unknown	Unknown	CONOCOPHILLIPS COMPANY	101000194	102000001,102000002,102000003,102000004,102000005		Point	
10000066	10	Lower Colorado-Lavaca	Wharton	12090401	120904010205	10000151	E S ROTHROCK TRUST LAKE NO 1 DAM	Dam	Dams	Constructed	1/1/1982	21.0	2,350.0			Unknown	Unknown	Unknown	Unknown	Unknown	Unknown	Unknown	PEMM PARTNERS LTD	101000194	102000001,102000002,102000003,102000004,102000005		Point	
10000716	10	Lower Colorado-Lavaca	Wharton	12090302	120903020203	10000371	ARBuckle RESERVOIR DAM	Dam	Dams	Constructed		41.0	#####			Unknown	Unknown	Unknown	Unknown	Unknown	Unknown	Unknown	Unknown	101000194	102000001,102000002,102000003,102000004,102000005		Point	
10000743	10	Lower Colorado-Lavaca	Wharton	12100102	121001020405	10000020	2.05 MI SE OF LP 523 AT EAST MUSTANG CREEK	LWC	LWC	Constructed						Unknown	Unknown	Unknown	Unknown	Unknown	Unknown	Unknown	Unknown	101000194	102000001,102000002,102000003,102000004,102000005		Point	

Existing Infrastructure ID	RFPG Number	RFPG Name	Counties	HUC8s	HUC12s	Watersheds	Feature Name	Infrastructure Type	Description	Natural or Constructed or Combination	Construction Date	Infrastructure Dimensions					Level of Service (2-year, 10-year, 25-year, 50-year, 100-year, 500-year, Unknown)	Condition (Functional, Non-functional, Unknown)	Condition Description	Deficiency (Deficient, Non-deficient, Unknown)	Deficiency Description	Population Protected by Infrastructure	Owning Entity	Operating Entity	Associated FMEs	Associated FMSs	Associated FMPs	Feature Type
												Diameter (ft)	Height (ft)	Width (ft)	Length (ft)	Area (acre)												
10000749	10	Lower Colorado-Lavaca	Wharton	12100401	121004010300	10000030	US 59 BUS AT TRES PALACIOS CREEK, TRIB	LWC	LWC	Constructed						Unknown	Unknown	Unknown	Unknown	Unknown	Unknown	Unknown	Unknown	Unknown	101000076, 101000194	102000001,102000002,102000003,102000004,102000005		Point
10000750	10	Lower Colorado-Lavaca	Wharton	12100401	121004010300	10000030	S MEADOW LN AT TRES PALACIOS CREEK, TRIB	LWC	LWC	Constructed						Unknown	Unknown	Unknown	Unknown	Unknown	Unknown	Unknown	Unknown	Unknown	101000076, 101000098, 101000099, 101000194	102000001,102000002,102000003,102000004,102000005		Point
10000751	10	Lower Colorado-Lavaca	Wharton	12100401	121004010300	10000030	W 5TH ST AT TRES PALACIOS RIVER	LWC	LWC	Constructed						Unknown	Unknown	Unknown	Unknown	Unknown	Unknown	Unknown	Unknown	Unknown	101000076, 101000098, 101000099, 101000194	102000001,102000002,102000003,102000004,102000005		Point
10000752	10	Lower Colorado-Lavaca	Wharton	12100401	121004010300	10000030	PINCHOT ST AT TRES PALACIOS RIVER	LWC	LWC	Constructed						Unknown	Unknown	Unknown	Unknown	Unknown	Unknown	Unknown	Unknown	Unknown	101000076, 101000098, 101000099, 101000194	102000001,102000002,102000003,102000004,102000005		Point
10000753	10	Lower Colorado-Lavaca	Wharton	12100102	121001020404	10000080	1.95 MI S OF FM 1300 AT EAST MUSTANG CREEK	LWC	LWC	Constructed						Unknown	Unknown	Unknown	Unknown	Unknown	Unknown	Unknown	Unknown	Unknown	101000194	102000001,102000002,102000003,102000004,102000005		Point
10000754	10	Lower Colorado-Lavaca	Wharton	12090302	120903020204	10000036	TALLOW LN AT BLUE CREEK	LWC	LWC	Constructed						Unknown	Unknown	Unknown	Unknown	Unknown	Unknown	Unknown	Unknown	Unknown	101000194	102000001,102000002,102000003,102000004,102000005		Point
10000755	10	Lower Colorado-Lavaca	Wharton	12100102	121001020308	10000184	0.45 MI E OF JACKSON C/L AT GOLDENROD CREEK	LWC	LWC	Constructed						Unknown	Unknown	Unknown	Unknown	Unknown	Unknown	Unknown	Unknown	Unknown	101000194	102000001,102000002,102000003,102000004,102000005		Point
10000756	10	Lower Colorado-Lavaca	Wharton	12100102	121001020308	10000184	1.90 MI E OF JACKSON C/L AT LOST FORK GOLDENROD CREEK	LWC	LWC	Constructed						Unknown	Unknown	Unknown	Unknown	Unknown	Unknown	Unknown	Unknown	Unknown	101000194	102000001,102000002,102000003,102000004,102000005		Point
10000758	10	Lower Colorado-Lavaca	Wharton	12090302	120903020201	10000296	CR 467 AT BOSQUE CREEK	LWC	LWC	Constructed						Unknown	Unknown	Unknown	Unknown	Unknown	Unknown	Unknown	Unknown	Unknown	101000194	102000001,102000002,102000003,102000004,102000005		Point
10000759	10	Lower Colorado-Lavaca	Wharton	12100102	121001020403	10000026	1.00 MI W OF SH 71 AT WEST MUSTANG CREEK	LWC	LWC	Constructed						Unknown	Unknown	Unknown	Unknown	Unknown	Unknown	Unknown	Unknown	Unknown	101000194	102000001,102000002,102000003,102000004,102000005		Point
10000760	10	Lower Colorado-Lavaca	Wharton	12090402	120904020201	10000403	KNOX DR AT CANEY CREEK	LWC	LWC	Constructed						Unknown	Unknown	Unknown	Unknown	Unknown	Unknown	Unknown	Unknown	Unknown	101000194	102000001,102000002,102000003,102000004,102000005		Point
10000761	10	Lower Colorado-Lavaca	Wharton	12100102	121001020401	10000411	2.20 MI W OF SH 71 AT WEST MUSTANG CREEK, TRIB	LWC	LWC	Constructed						Unknown	Unknown	Unknown	Unknown	Unknown	Unknown	Unknown	Unknown	Unknown	101000194	102000001,102000002,102000003,102000004,102000005		Point
10000762	10	Lower Colorado-Lavaca	Wharton	12100102	121001020401	10000411	1.95 MI W OF SH 71 AT WEST MUSTANG CREEK	LWC	LWC	Constructed						Unknown	Unknown	Unknown	Unknown	Unknown	Unknown	Unknown	Unknown	Unknown	101000194	102000001,102000002,102000003,102000004,102000005		Point
10000763	10	Lower Colorado-Lavaca	Wharton	12090401	120904010206	10000295	MOERS RD AT BAUGHMAN SLOUGH	LWC	LWC	Constructed						Unknown	Unknown	Unknown	Unknown	Unknown	Unknown	Unknown	Unknown	Unknown	101000194	102000001,102000002,102000003,102000004,102000005		Point
10000764	10	Lower Colorado-Lavaca	Wharton	12090401	120904010206	10000295	FM 640 AT BAUGHMAN SLOUGH	LWC	LWC	Constructed						Unknown	Unknown	Unknown	Unknown	Unknown	Unknown	Unknown	Unknown	Unknown	101000194	102000001,102000002,102000003,102000004,102000005		Point
10000766	10	Lower Colorado-Lavaca	Wharton	12090401	120904010206	10000295	CR 239 AT BAUGHMAN SLOUGH	LWC	LWC	Constructed						Unknown	Unknown	Unknown	Unknown	Unknown	Unknown	Unknown	Unknown	Unknown	101000194	102000001,102000002,102000003,102000004,102000005		Point
10000767	10	Lower Colorado-Lavaca	Wharton	12090401	120904010206	10000295	CR 247 AT PEACH CREEK	LWC	LWC	Constructed						Unknown	Unknown	Unknown	Unknown	Unknown	Unknown	Unknown	Unknown	Unknown	101000194	102000001,102000002,102000003,102000004,102000005		Point
10000768	10	Lower Colorado-Lavaca	Wharton	12090401	120904010206	10000295	CR 235 AT PEACH CREEK	LWC	LWC	Constructed						Unknown	Unknown	Unknown	Unknown	Unknown	Unknown	Unknown	Unknown	Unknown	101000194	102000001,102000002,102000003,102000004,102000005		Point
10000769	10	Lower Colorado-Lavaca	Wharton	12090401	120904010206	10000295	FM 640 AT PEACH CREEK	LWC	LWC	Constructed						Unknown	Unknown	Unknown	Unknown	Unknown	Unknown	Unknown	Unknown	Unknown	101000194	102000001,102000002,102000003,102000004,102000005		Point
10000771	10	Lower Colorado-Lavaca	Wharton	12090401	120904010206	10000295	CR 239 AT PEACH CREEK	LWC	LWC	Constructed						Unknown	Unknown	Unknown	Unknown	Unknown	Unknown	Unknown	Unknown	Unknown	101000194	102000001,102000002,102000003,102000004,102000005		Point
10002095	10	Lower Colorado-Lavaca	Wharton	12090401	120904010302	10000065	Unknown	Other	NHDPointEventFC Status Not Specified - FCode 36700	Constructed						Unknown	Unknown	Unknown	Unknown	Unknown	Unknown	Unknown	Unknown	Unknown	101000194	102000001,102000002,102000003,102000004,102000005		Point
10002111	10	Lower Colorado-Lavaca	Wharton	12090401	120904010302	10000065	Unknown	Other	NHDPointEventFC Active, Continuous - FCode 36701	Constructed						Unknown	Unknown	Unknown	Unknown	Unknown	Unknown	Unknown	Unknown	Unknown	101000194	102000001,102000002,102000003,102000004,102000005		Point
10002157	10	Lower Colorado-Lavaca	Wharton	12090302	120903020201	10000296	Unknown	Other	NHDPointEventFC Active, Continuous - FCode 36701	Constructed						Unknown	Unknown	Unknown	Unknown	Unknown	Unknown	Unknown	Unknown	Unknown	101000184, 101000185, 101000194	102000001,102000002,102000003,102000004,102000005		Point
10002165	10	Lower Colorado-Lavaca	Wharton	12100102	121001020405	10000020	Unknown	Other	NHDPoint Active, Continuous - FCode 36701	Constructed						Unknown	Unknown	Unknown	Unknown	Unknown	Unknown	Unknown	Unknown	Unknown	101000194	102000001,102000002,102000003,102000004,102000005		Point
10002181	10	Lower Colorado-Lavaca	Wharton	12100102	121001020405	10000020	Unknown	Other	NHDPointEventFC Active, Continuous - EventType 57001	Constructed						Unknown	Unknown	Unknown	Unknown	Unknown	Unknown	Unknown	Unknown	Unknown	101000194	102000001,102000002,102000003,102000004,102000005		Point
10002192	10	Lower Colorado-Lavaca	Wharton	12090302	120903020201	10000296	Unknown	Other	NHDPointEventFC Active, Continuous - EventType 57001	Constructed						Unknown	Unknown	Unknown	Unknown	Unknown	Unknown	Unknown	Unknown	Unknown	101000184, 101000185, 101000194	102000001,102000002,102000003,102000004,102000005		Point
10002201	10	Lower Colorado-Lavaca	Wharton	12090401	120904010302	10000065	Unknown	Other	NHDPointEventFC Active, Continuous - EventType 57001	Constructed						Unknown	Unknown	Unknown	Unknown	Unknown	Unknown	Unknown	Unknown	Unknown	101000194	102000001,102000002,102000003,102000004,102000005		Point
10000052	10	Lower Colorado-Lavaca	Wharton	12090401	120904010302	10000065	Boling	Sinkholes	Sinkholes	Natural						Unknown	Unknown	Unknown	Unknown	Unknown	Unknown	Unknown	Unknown	Unknown	101000194	102000001,102000002,102000003,102000004,102000005		Point
10000054	10	Lower Colorado-Lavaca	Wharton	12090401	120904010302	10000065	Boling	Sinkholes	Sinkholes	Natural						Unknown	Unknown	Unknown	Unknown	Unknown	Unknown	Unknown	Unknown	Unknown	101000194	102000001,102000002,102000003,102000004,102000005		Point

TABLE 1: EXISTING FLOOD INFRASTRUCTURE

Existing Infrastructure ID	RFPG Number	RFPG Name	Counties	HUC8s	HUC12s	Watersheds	Feature Name	Infrastructure Type	Description	Natural or Constructed or Combination	Construction Date	Infrastructure Dimensions					Level of Service (2 year, 10-year, 25-year, 50-year, 100-year, 500-year, Unknown)	Condition (Functional, Non-functional, Unknown)	Condition Description	Deficiency (Deficient, Non-deficient, Unknown)	Deficiency Description	Population Protected by Infrastructure	Owning Entity	Operating Entity	Associated FMEs	Associated FMSs	Associated FMPs	Feature Type
												Diameter (ft)	Height (ft)	Width (ft)	Length (ft)	Area (acre)												
10030129	10	Lower Colorado-Lavaca	Wharton,Mat agorda	12090402	120904020201,120904020202	10000403,10000404	PFO1A	Wetland	Freshwater Forested/Shrub Wetland	Natural						Unknown	Unknown	Unknown	Unknown	Unknown	Unknown	Unknown	Unknown	Unknown	101000077,101000194	102000001,102000002,102000003,102000004,102000005		Polygon
10030151	10	Lower Colorado-Lavaca	Wharton,Mat agorda	12090402	120904020202	10000404	PFO1A	Wetland	Freshwater Forested/Shrub Wetland	Natural						Unknown	Unknown	Unknown	Unknown	Unknown	Unknown	Unknown	Unknown	Unknown	101000077,101000194	102000001,102000002,102000003,102000004,102000005		Polygon
10030969	10	Lower Colorado-Lavaca	Wharton,Mat agorda	12090302	120903020205	10000035	PEM1Fx	Wetland	Freshwater Emergent Wetland	Natural						Unknown	Unknown	Unknown	Unknown	Unknown	Unknown	Unknown	Unknown	Unknown	101000077,101000194	102000001,102000002,102000003,102000004,102000005		Polygon
10030977	10	Lower Colorado-Lavaca	Wharton,Mat agorda	12090302	120903020206	10000109	PSS1Ax	Wetland	Freshwater Forested/Shrub Wetland	Natural						Unknown	Unknown	Unknown	Unknown	Unknown	Unknown	Unknown	Unknown	Unknown	101000077,101000194	102000001,102000002,102000003,102000004,102000005		Polygon
10030988	10	Lower Colorado-Lavaca	Wharton,Mat agorda	12090302	120903020205	10000035	PEM1Cx	Wetland	Freshwater Emergent Wetland	Natural						Unknown	Unknown	Unknown	Unknown	Unknown	Unknown	Unknown	Unknown	Unknown	101000077,101000194	102000001,102000002,102000003,102000004,102000005		Polygon
10031356	10	Lower Colorado-Lavaca	Wharton,Mat agorda	12090302	120903020205	10000035	PFO1A	Wetland	Freshwater Forested/Shrub Wetland	Natural						Unknown	Unknown	Unknown	Unknown	Unknown	Unknown	Unknown	Unknown	Unknown	101000077,101000194	102000001,102000002,102000003,102000004,102000005		Polygon
10031845	10	Lower Colorado-Lavaca	Wharton,Mat agorda	12090302	120903020205	10000035	PFO1A	Wetland	Freshwater Forested/Shrub Wetland	Natural						Unknown	Unknown	Unknown	Unknown	Unknown	Unknown	Unknown	Unknown	Unknown	101000077,101000194	102000001,102000002,102000003,102000004,102000005		Polygon
10031846	10	Lower Colorado-Lavaca	Wharton,Mat agorda	12090302	120903020205	10000035	PFO1A	Wetland	Freshwater Forested/Shrub Wetland	Natural						Unknown	Unknown	Unknown	Unknown	Unknown	Unknown	Unknown	Unknown	Unknown	101000077,101000194	102000001,102000002,102000003,102000004,102000005		Polygon
10031847	10	Lower Colorado-Lavaca	Wharton,Mat agorda	12090302	120903020205	10000035	PFO1A	Wetland	Freshwater Forested/Shrub Wetland	Natural						Unknown	Unknown	Unknown	Unknown	Unknown	Unknown	Unknown	Unknown	Unknown	101000077,101000194	102000001,102000002,102000003,102000004,102000005		Polygon
10032133	10	Lower Colorado-Lavaca	Wharton,Mat agorda	12100401	121004010300	10000030	PEM1Fx	Wetland	Freshwater Emergent Wetland	Natural						Unknown	Unknown	Unknown	Unknown	Unknown	Unknown	Unknown	Unknown	Unknown	101000076,101000077,101000194	102000001,102000002,102000003,102000004,102000005		Polygon
10032165	10	Lower Colorado-Lavaca	Wharton,Mat agorda	12100401	121004010300	10000030	PEM1Cx	Wetland	Freshwater Emergent Wetland	Natural						Unknown	Unknown	Unknown	Unknown	Unknown	Unknown	Unknown	Unknown	Unknown	101000076,101000077,101000194	102000001,102000002,102000003,102000004,102000005		Polygon
10032169	10	Lower Colorado-Lavaca	Wharton,Mat agorda	12100401	121004010300	10000030	PEM1Fx	Wetland	Freshwater Emergent Wetland	Natural						Unknown	Unknown	Unknown	Unknown	Unknown	Unknown	Unknown	Unknown	Unknown	101000076,101000077,101000194	102000001,102000002,102000003,102000004,102000005		Polygon
10032255	10	Lower Colorado-Lavaca	Wharton,Mat agorda	12100401	121004010300	10000030	PEM1F	Wetland	Freshwater Emergent Wetland	Natural						Unknown	Unknown	Unknown	Unknown	Unknown	Unknown	Unknown	Unknown	Unknown	101000076,101000077,101000194	102000001,102000002,102000003,102000004,102000005		Polygon
10032272	10	Lower Colorado-Lavaca	Wharton,Mat agorda	12100401	121004010300	10000030	PEM1C	Wetland	Freshwater Emergent Wetland	Natural						Unknown	Unknown	Unknown	Unknown	Unknown	Unknown	Unknown	Unknown	Unknown	101000076,101000077,101000194	102000001,102000002,102000003,102000004,102000005		Polygon
10032292	10	Lower Colorado-Lavaca	Wharton,Mat agorda	12100401	121004010200,121004010300	10000028,10000030	PEM1A	Wetland	Freshwater Emergent Wetland	Natural						Unknown	Unknown	Unknown	Unknown	Unknown	Unknown	Unknown	Unknown	Unknown	101000076,101000077,101000194	102000001,102000002,102000003,102000004,102000005		Polygon
10032296	10	Lower Colorado-Lavaca	Wharton,Mat agorda	12100401	121004010200	10000028	PEM1Cx	Wetland	Freshwater Emergent Wetland	Natural						Unknown	Unknown	Unknown	Unknown	Unknown	Unknown	Unknown	Unknown	Unknown	101000077,101000194	102000001,102000002,102000003,102000004,102000005		Polygon
10032297	10	Lower Colorado-Lavaca	Wharton,Mat agorda	12100401	121004010200	10000028	PEM1Fx	Wetland	Freshwater Emergent Wetland	Natural						Unknown	Unknown	Unknown	Unknown	Unknown	Unknown	Unknown	Unknown	Unknown	101000077,101000194	102000001,102000002,102000003,102000004,102000005		Polygon
10032334	10	Lower Colorado-Lavaca	Wharton,Mat agorda	12100401	121004010200	10000028	PEM1A	Wetland	Freshwater Emergent Wetland	Natural						Unknown	Unknown	Unknown	Unknown	Unknown	Unknown	Unknown	Unknown	Unknown	101000077,101000194	102000001,102000002,102000003,102000004,102000005		Polygon
10043902	10	Lower Colorado-Lavaca	Wharton,Mat agorda	12100401	121004010200	10000028	PEM1Fx	Wetland	Freshwater Emergent Wetland	Natural						Unknown	Unknown	Unknown	Unknown	Unknown	Unknown	Unknown	Unknown	Unknown	101000077,101000194	102000001,102000002,102000003,102000004,102000005		Polygon
10044011	10	Lower Colorado-Lavaca	Wharton,Mat agorda	12100401	121004010200	10000028	PEM1A	Wetland	Freshwater Emergent Wetland	Natural						Unknown	Unknown	Unknown	Unknown	Unknown	Unknown	Unknown	Unknown	Unknown	101000077,101000194	102000001,102000002,102000003,102000004,102000005		Polygon
10003089	10	Lower Colorado-Lavaca	Williamson	12090205	120902050206	10000486	Whitestone Oaks Hoa Park	Other	Park	Natural						Unknown	Unknown	Unknown	Unknown	Unknown	Unknown	Unknown	Unknown	Unknown	101000194	102000001,102000002,102000003,102000004,102000005		Polygon
10049224	10	Lower Colorado-Lavaca	Williamson	12090301	120903010201	10000233	PEM1A	Wetland	Freshwater Emergent Wetland	Natural						Unknown	Unknown	Unknown	Unknown	Unknown	Unknown	Unknown	Unknown	Unknown	101000194	102000001,102000002,102000003,102000004,102000005		Polygon