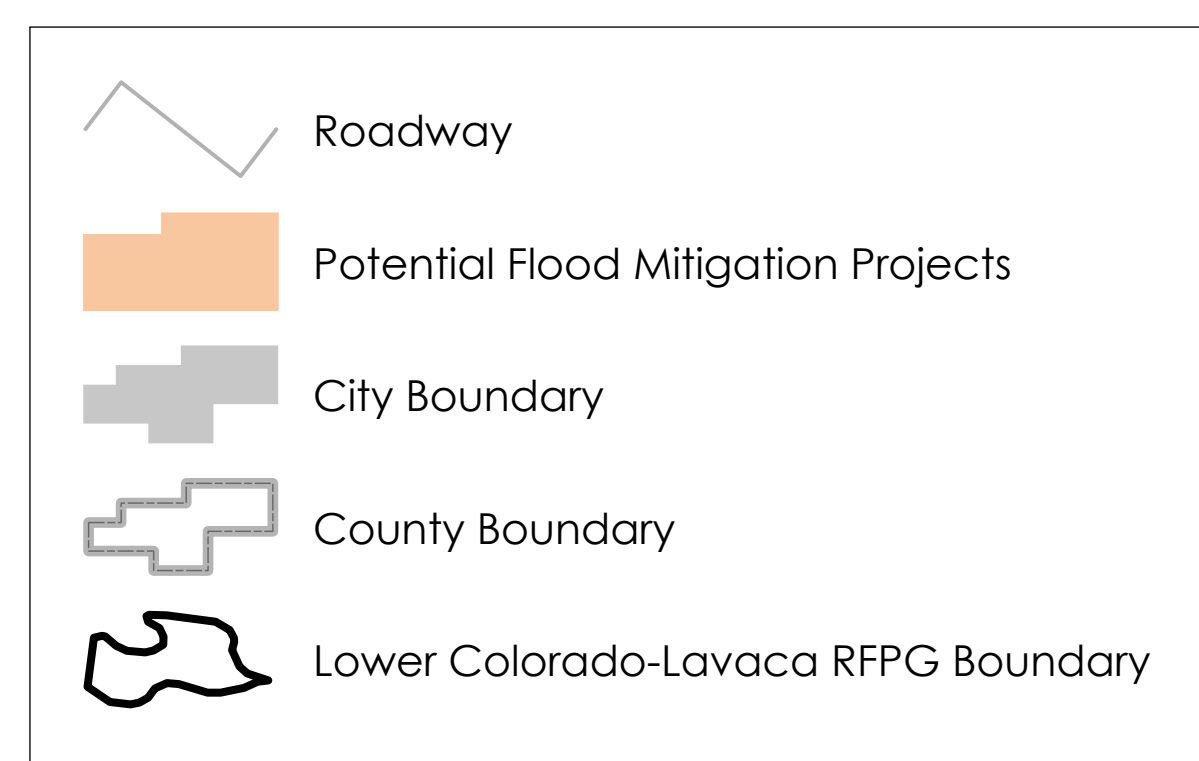
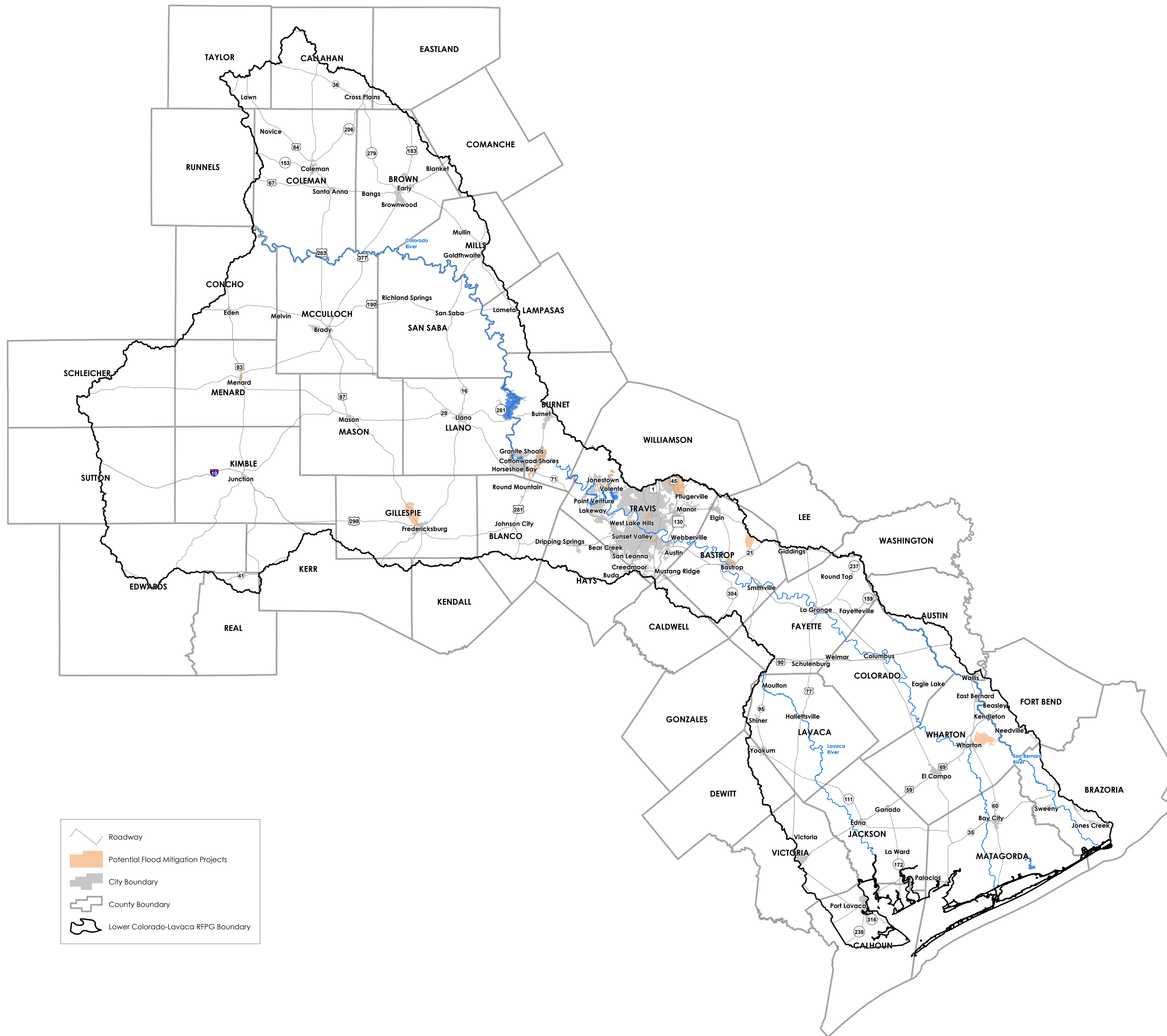
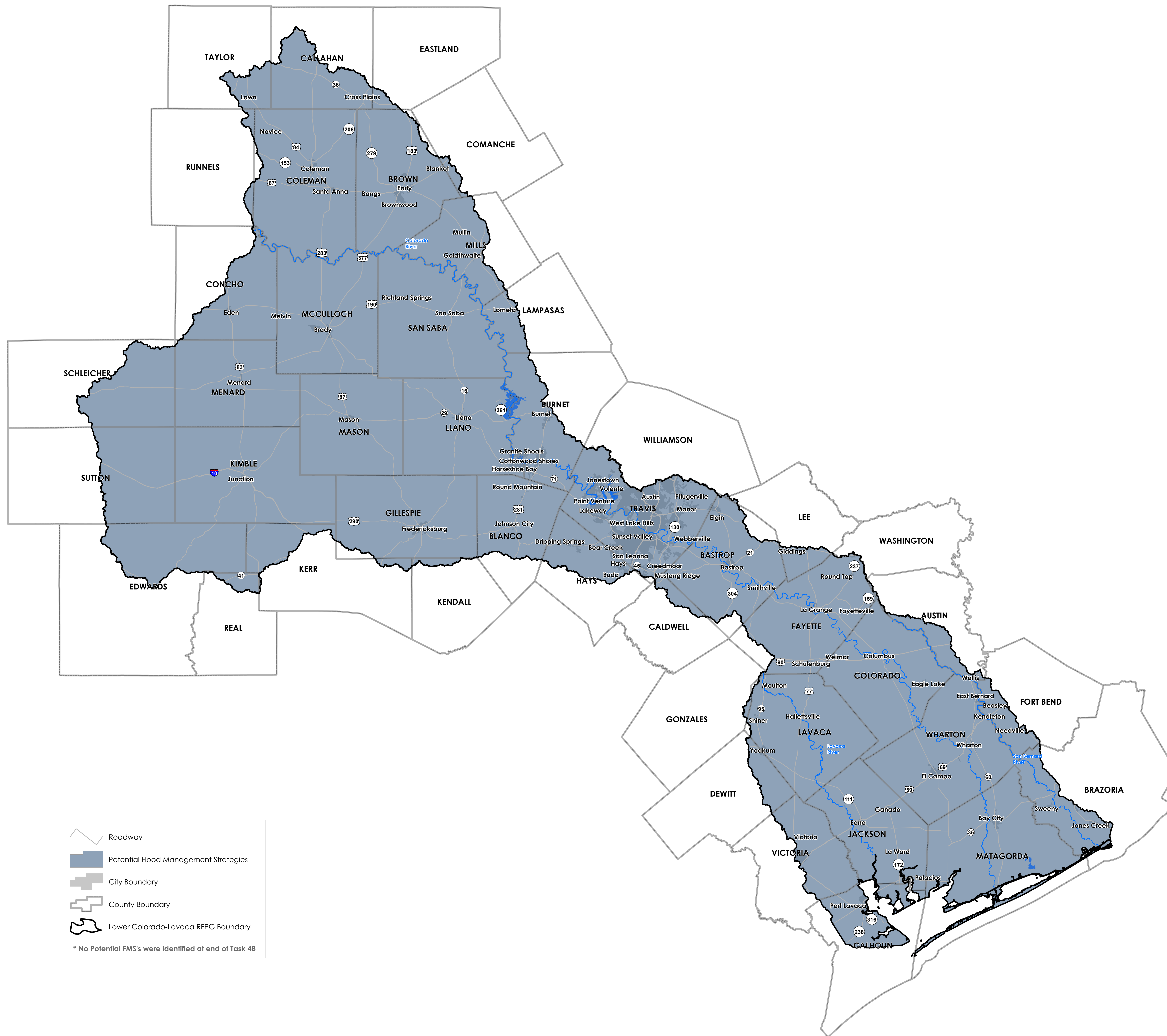









APPENDIX A

Maps 17-22





 Roadway
 Potential Flood Management Strategies
 City Boundary
 County Boundary
 Lower Colorado-Lavaca RFPG Boundary
 * No Potential FMS's were identified at end of Task 4B

