










-  Critical Facilities within Future 1% ACE (100-Year) Floodplain
- Social Vulnerability Index of Buildings within Future 1% ACE (100-Year) Floodplain**
-  0.00 - 0.25
-  0.25 - 0.50
-  0.50 - 0.75
-  0.75 - 1.00
-  Roadway
-  City Boundary
-  County Boundary
-  Lower Colorado-Lavaca RFG Boundary