

FMP Batches 1 and 2

9-Jun-22

Action Number	Action Name	County	Batch Page Number	TC Rec (Y/N)	Tech Committee Rec Date	RFPG Rec (Y/N)	RFPG Rec Date
			0				
10300001	Alum Creek - Cardinal Drive Improvements	Bastrop	1	Yes	5/25/2022		
10300002	Alum Creek - Cardinal Drive Improvements (Tributary 11)	Bastrop	2	Yes	5/25/2022		
10300003	Alum Creek - Cardinal Drive Improvements (Tributary 87)	Bastrop	3	Yes	5/25/2022		
10300004	Alum Creek - Ponderosa Loop Improvements	Bastrop	4	Yes	5/25/2022		
10300005	Gills Branch Flood Mitigation Improvements	Bastrop	5	Yes	5/25/2022		
10300034	8 Low Water Crossings - Flood Warning System	Burnet	6	Yes	5/25/2022		
10300041	City of Eagle Lake Water Plant Backup Generator	Colorado	7	Yes	5/25/2022		
10300042	Beasley City Hall Backup Generator	Fort Bend	8	Yes	5/25/2022		
10300043	Beasley City Fire Department Backup Generator	Fort Bend	9	Yes	5/25/2022		
10300033	S Bowie Low Water Crossing - Flood Warning System	Gillespie	10	Yes	5/25/2022		
10300035	Creek St at Barons Creek - Flood Warning System	Gillespie	11	Yes	5/25/2022		
10300036	Highway St. Improvements	Gillespie	12	Yes	5/25/2022		
10300037	Lady Bird Golf Course Low Water Crossing - Flood Warning System	Gillespie	13	Yes	5/25/2022		
10300038	W Travis Low Water Crossing - Flood Warning System	Gillespie	14	Yes	5/25/2022		
10300039	Windmill Oaks Subdivision - Flood Warning System	Gillespie	15	Yes	5/25/2022		
10300030	Hays County Buyout	Hays	16	Yes	5/25/2022		
10300019	Navidad River - Stem Branch Buyout	Jackson	17	Yes	5/25/2022		
10300020	LaSalle Buyout	Jackson	18	Yes	5/25/2022		
10300021	Goat Trail Buyout	Jackson	19	Yes	5/25/2022		
10300022	County Road 106 Buyout	Jackson	20	Yes	5/25/2022		
10300044	Emergency Management System Backup Generators	Jackson	21	Yes	5/25/2022		
10300045	City of Edna Safe Room Backup Generator	Jackson	22	Yes	5/25/2022		
10300046	City of Edna Sewer Lift Station Backup Generator	Jackson	23	Yes	5/25/2022		
10300047	City of Ganado Sewer Lift Station Backup Generator	Jackson	24	Yes	5/25/2022		
10300048	Jackson County Courthouse Backup Generator	Jackson	25	Yes	5/25/2022		
10300050	City of Edna Hospital Backup Generator	Jackson	26	Yes	5/25/2022		
10300049	City of Boerne Backup Generators	Kendall	27	Yes	5/25/2022		
10300051	Various Streets - Flood Early Warning System	Menard	28	Yes	5/25/2022		
10300006	FM 685 Crossing Improvements	Travis	29	Yes	5/25/2022		
10300007	E. Pflugerville Parkway Crossing Improvements	Travis	30	Yes	5/25/2022		
10300008	Highland Park Subdivision Culvert Improvements	Travis	31	Yes	5/25/2022		
10300009	Cele Road Crossing Improvements	Travis	32	Yes	5/25/2022		
10300010	Gregg Lane Crossing Improvements	Travis	33	Yes	5/25/2022		
10300011	Cameron Road Crossing Improvements	Travis	34	Yes	5/25/2022		
10300012	McNeil Drainage Improvements	Travis	35	Yes	5/25/2022		
10300013	Spicewood Springs Road Low Water Crossing #1	Travis	36	Yes	5/25/2022		
10300014	Arroyo Doble/Twin Creeks Drainage Phase 3-7 Drainage System	Travis	37	Yes	5/25/2022		
10300015	Dalton Lane Crossing Improvements	Travis	38	Yes	5/25/2022		
10300016	Highland Hills Crossing Improvements	Travis	39	Yes	5/25/2022		
10300017	Shoal Creek - Nueces St Flood Risk Reduction Project	Travis	40	Yes	5/25/2022		
10300018	Waller Creek - Guadalupe Street Flood Risk Reduction	Travis	41	Yes	5/25/2022		
10300023	Sandy Creek/Pecan Park Areas Buyout	Travis	42	Yes	5/25/2022		
10300024	Lake Travis/Cross Street Area Buyout	Travis	43	Yes	5/25/2022		
10300025	Onion Creek Structure Elevation	Travis	44	Yes	5/25/2022		
10300026	Bluff Springs Elevation	Travis	45	Yes	5/25/2022		
10300027	Onion Creek Meadows Elevation	Travis	46	Yes	5/25/2022		
10300028	Thoroughbred Farm Buyout	Travis	47	Yes	5/25/2022		
10300029	Twin Creeks Buyout	Travis	48	Yes	5/25/2022		
10300031	South Austin Regional WWTP / Sand Hill Energy Center Flood Reduction	Travis	49	Yes	5/25/2022		
10300032	Walnut Creek Wastewater Treatment Plant Flood Wall	Travis	50	Yes	5/25/2022		
10300040	Red Bud Trail - Flood Warning System	Travis	51	Yes	5/25/2022		
10300052	Jonestown Flood Early Warning System	Travis	52	Yes	5/25/2022		
10300053	Steiner Ranch WWTP Backup Generator	Travis	53	Yes	5/25/2022		

FMP Batch 01

FMP Batch 02

BATCH 2C

Flood Mitigation Project (FMP)

Title	ID#		Commitment		Yes	No
Sponsor (note if City or County)			Yes	No		
Technical committee recommend	Yes	No	RFPG recommend	Yes	No	

Project Type

STRUCTURAL

Detention
 Channel modification
 Bridge/culvert
 Storm drain
 Levee/floodwall

Other

NON-STRUCTURAL

Property buyouts
 Floodproofing
 Flood readiness/resilience
 Flood warning system/gauges

Other

Problem Area

City _____ County _____
 Watershed name(s) _____
 Tributary(ies) _____
 HUC#(s) _____ Stream miles (est.) _____
 Drainage area: square miles, est _____ or acreage, est _____
 Social Vulnerability Index (SVI)
(SVI score 0.0 indicates least vulnerable; 1.0 indicates most vulnerable.)
 Other _____



Flood Risk Description

Proposed level-of-service _____ Status _____ Atlas 14 rainfall used _____

Project Description

Related Goal(s)

Estimated Project Cost

Capital cost _____ Ongoing O&M costs _____ Cost/benefit analysis _____
 Potential funding source(s) _____

DRAFT

Flood Mitigation Project (FMP)

Title				ID#			
Sponsor (note if City or County)				Commitment	Yes	No	
Technical committee recommend	Yes	No	RFPG recommend	Yes	No		

Project Type

STRUCTURAL

Detention Channel modification Bridge/culvert Storm drain Levee/floodwall

Other

NON-STRUCTURAL

Property buyouts Floodproofing Flood readiness/resilience Flood warning system/gauges

Other

Problem Area

City _____ County _____

Watershed name(s) _____

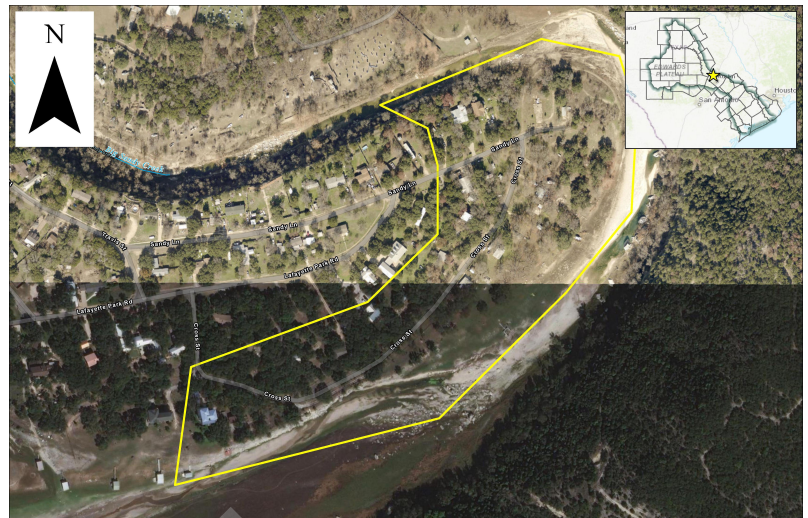
Tributary(ies) _____

HUC#(s) _____ Stream miles (est.) _____

Drainage area: square miles, est _____ or acreage, est _____

Social Vulnerability Index (SVI)
(SVI score 0.0 indicates least vulnerable; 1.0 indicates most vulnerable.)

Other _____



Flood Risk Description

Proposed level-of-service _____ Status _____ Atlas 14 rainfall used

Project Description

Related Goal(s)

Estimated Project Cost

Capital cost _____ Ongoing O&M costs _____ Cost/benefit analysis _____

Potential funding source(s) _____

DRAFT

Flood Mitigation Project (FMP)

Title				ID#		
Sponsor (note if City or County)				Commitment	Yes	No
Technical committee recommend	Yes	No	RFPG recommend	Yes	No	

Project Type

STRUCTURAL

Detention
 Channel modification
 Bridge/culvert
 Storm drain
 Levee/floodwall

Other

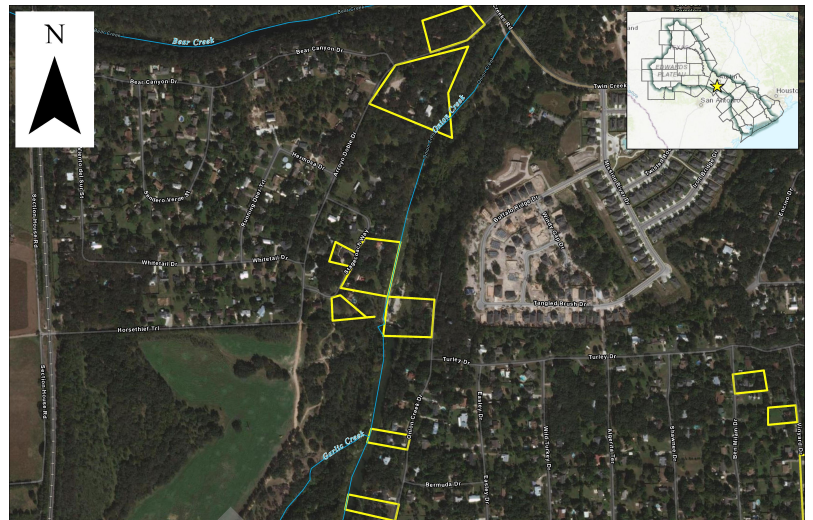
NON-STRUCTURAL

Property buyouts
 Floodproofing
 Flood readiness/resilience
 Flood warning system/gauges

Other

Problem Area

City _____ County _____
 Watershed name(s) _____
 Tributary(ies) _____
 HUC#(s) _____ Stream miles (est.) _____
 Drainage area: square miles, est _____ or acreage, est _____
 Social Vulnerability Index (SVI)
 (SVI score 0.0 indicates least vulnerable; 1.0 indicates most vulnerable.)
 Other _____



Flood Risk Description

Proposed level-of-service _____ Status _____ Atlas 14 rainfall used _____

Project Description

Related Goal(s)

Estimated Project Cost

Capital cost _____ Ongoing O&M costs _____ Cost/benefit analysis _____
 Potential funding source(s) _____

DRAFT

Flood Mitigation Project (FMP)

Title			ID#		
Sponsor (note if City or County)			Commitment	Yes	No
Technical committee recommend	Yes	No	RFPG recommend	Yes	No

Project Type

STRUCTURAL

Detention Channel modification Bridge/culvert Storm drain Levee/floodwall

Other

NON-STRUCTURAL

Property buyouts Floodproofing Flood readiness/resilience Flood warning system/gauges

Other

Problem Area

City _____ County _____

Watershed name(s) _____

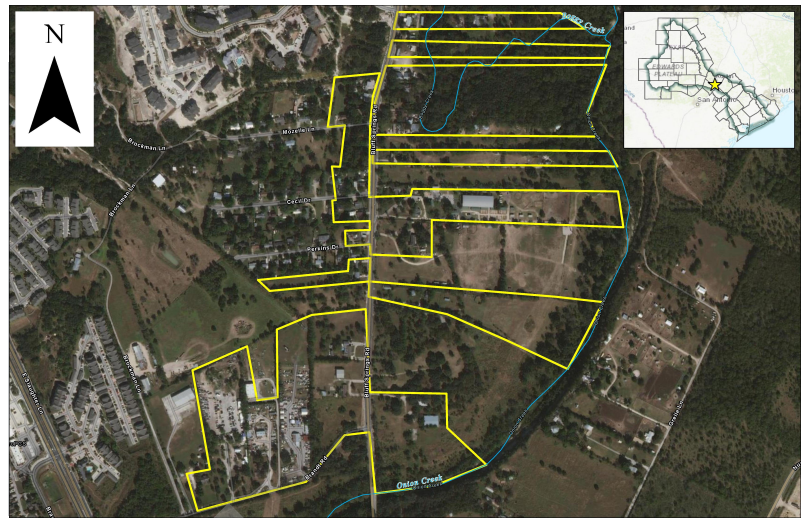
Tributary(ies) _____

HUC#(s) _____ Stream miles (est.) _____

Drainage area: square miles, est _____ or acreage, est _____

Social Vulnerability Index (SVI)
(SVI score 0.0 indicates least vulnerable; 1.0 indicates most vulnerable.)

Other _____



Flood Risk Description

Proposed level-of-service _____ Status _____ Atlas 14 rainfall used

Project Description

Related Goal(s)

Estimated Project Cost

Capital cost _____ Ongoing O&M costs _____ Cost/benefit analysis _____

Potential funding source(s) _____

DRAFT

Flood Mitigation Project (FMP)

Title	ID#		Commitment		Yes	No
Sponsor (note if City or County)						
Technical committee recommend	Yes	No	RFPG recommend	Yes	No	

Project Type

STRUCTURAL

Detention
 Channel modification
 Bridge/culvert
 Storm drain
 Levee/floodwall

Other

NON-STRUCTURAL

Property buyouts
 Floodproofing
 Flood readiness/resilience
 Flood warning system/gauges

Other

Problem Area

City _____ County _____
 Watershed name(s) _____
 Tributary(ies) _____
 HUC#(s) _____ Stream miles (est.) _____
 Drainage area: square miles, est _____ or acreage, est _____
 Social Vulnerability Index (SVI)
(SVI score 0.0 indicates least vulnerable; 1.0 indicates most vulnerable.)
 Other _____



Flood Risk Description

Proposed level-of-service _____ Status _____ Atlas 14 rainfall used

Project Description

Related Goal(s)

Estimated Project Cost

Capital cost _____ Ongoing O&M costs _____ Cost/benefit analysis _____
 Potential funding source(s) _____

DRAFT

Flood Mitigation Project (FMP)

Title	ID#		Commitment		Yes	No
Sponsor (note if City or County)						
Technical committee recommend	Yes	No	RFPG recommend	Yes	No	

Project Type

STRUCTURAL

Detention
 Channel modification
 Bridge/culvert
 Storm drain
 Levee/floodwall

Other

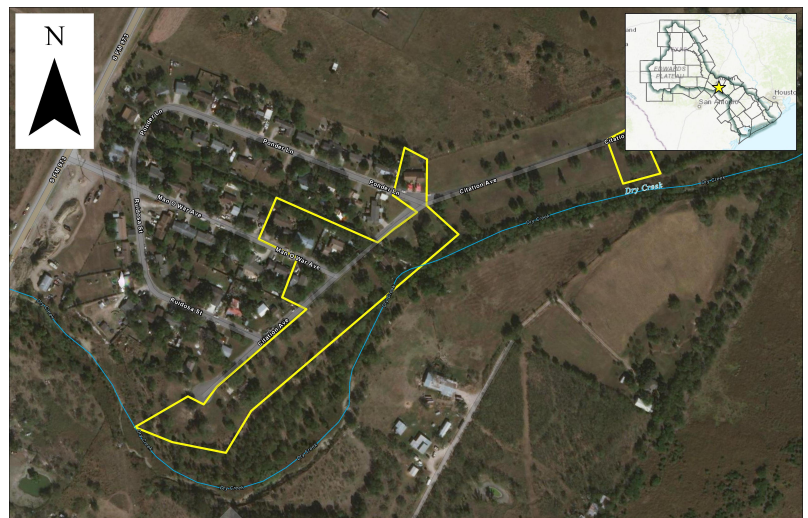
NON-STRUCTURAL

Property buyouts
 Floodproofing
 Flood readiness/resilience
 Flood warning system/gauges

Other

Problem Area

City _____ County _____
 Watershed name(s) _____
 Tributary(ies) _____
 HUC#(s) _____ Stream miles (est.) _____
 Drainage area: square miles, est _____ or acreage, est _____
 Social Vulnerability Index (SVI)
 (SVI score 0.0 indicates least vulnerable; 1.0 indicates most vulnerable.)
 Other _____



Flood Risk Description

Proposed level-of-service _____ Status _____ Atlas 14 rainfall used

Project Description

Related Goal(s)

Estimated Project Cost

Capital cost _____ Ongoing O&M costs _____ Cost/benefit analysis _____
 Potential funding source(s) _____

DRAFT

Flood Mitigation Project (FMP)

Title	ID#		Commitment		Yes	No
Sponsor (note if City or County)						
Technical committee recommend	Yes	No	RFPG recommend	Yes	No	

Project Type

STRUCTURAL

Detention Channel modification Bridge/culvert Storm drain Levee/floodwall

Other

NON-STRUCTURAL

Property buyouts Floodproofing Flood readiness/resilience Flood warning system/gauges

Other

Problem Area

City _____ County _____

Watershed name(s) _____

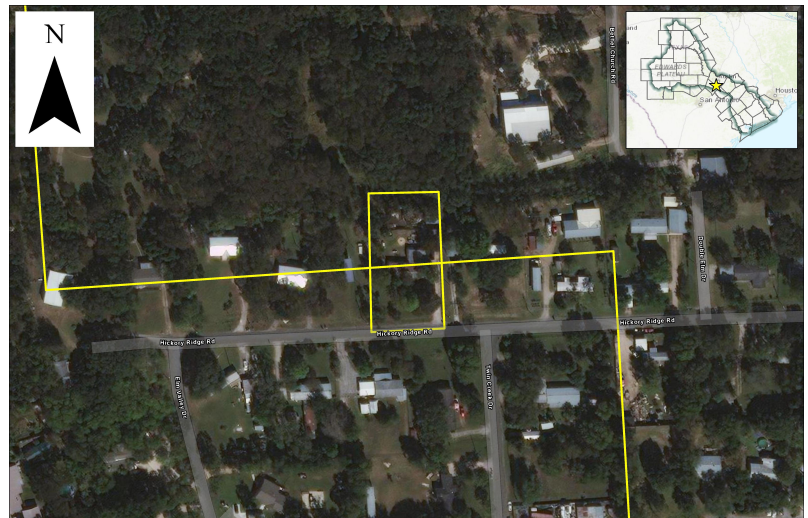
Tributary(ies) _____

HUC#(s) _____ Stream miles (est.) _____

Drainage area: square miles, est _____ or acreage, est _____

Social Vulnerability Index (SVI)
(SVI score 0.0 indicates least vulnerable; 1.0 indicates most vulnerable.)

Other _____



Flood Risk Description

Proposed level-of-service _____ Status _____ Atlas 14 rainfall used

Project Description

Related Goal(s)

Estimated Project Cost

Capital cost _____ Ongoing O&M costs _____ Cost/benefit analysis _____

Potential funding source(s) _____

DRAFT

Flood Mitigation Project (FMP)

Title	ID#		Commitment		Yes	No
Sponsor (note if City or County)						
Technical committee recommend	Yes	No	RFPG recommend	Yes	No	

Project Type

STRUCTURAL

Detention Channel modification Bridge/culvert Storm drain Levee/floodwall

Other

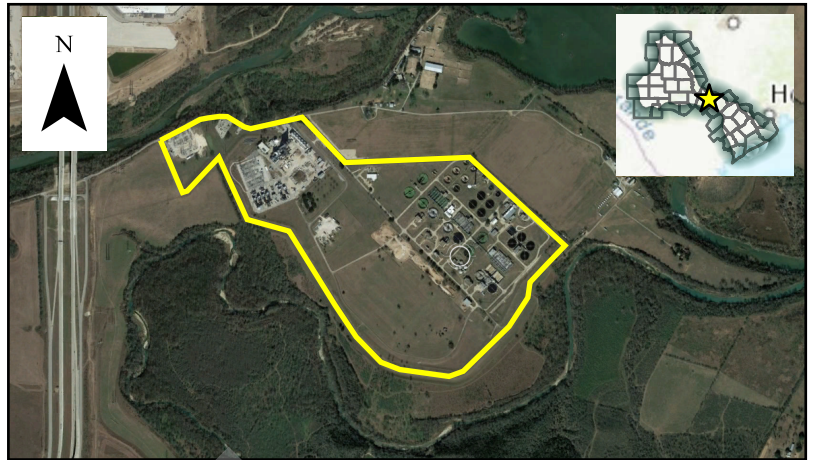
NON-STRUCTURAL

Property buyouts Floodproofing Flood readiness/resilience Flood warning system/gauges

Other

Problem Area

City _____ County _____
 Watershed name(s) _____
 Tributary(ies) _____
 HUC#(s) _____ Stream miles (est.) _____
 Drainage area: square miles, est _____ or acreage, est _____
 Social Vulnerability Index (SVI)
(SVI score 0.0 indicates least vulnerable; 1.0 indicates most vulnerable.)
 Other _____



Flood Risk Description

Proposed level-of-service _____ Status _____ Atlas 14 rainfall used _____

Project Description

Related Goal(s)

Estimated Project Cost

Capital cost _____ Ongoing O&M costs _____ Cost/benefit analysis _____
 Potential funding source(s) _____

DRAFT